



Western Cape Government • Wes-Kaapse Regering • URhulumente weNtshona Koloni

PROVINCE OF THE WESTERN CAPE

PROVINSIE WES-KAAP

Provincial Gazette Extraordinary

7452

Tuesday, 21 July 2015

Buitengewone Provinsiale Koerant

7452

Dinsdag, 21 Julie 2015

Registered at the Post Office as a Newspaper

As 'n Nuusblad by die Poskantoor Geregistreer

CONTENTS

INHOUD

(*Copies are obtainable at Room M21, Provincial Legislature Building, 7 Wale Street, Cape Town 8001.)

(*Afskrifte is verkrygbaar by Kamer M21, Provinsiale Wetgewer-gebou, Waalstraat 7, Kaapstad 8001.)

	Page
Provincial Notice	
250 Bitou Local Municipality (WC047): Western Cape Province: Municipal Demarcation Board: Delimitation of Municipal Wards in Terms of the Local Government: Municipal Structures Act, 1998	2

	Bladsy
Provinsiale Kennisgewing	
250 Bitou Plaaslike Munisipaliteit (WC047): Wes-Kaap Provinsie: Munisipale Afbakeningsraad: Afbakening van Munisipale Wyke Ingevolge die Wet op Plaaslike Regering: Munisipale Strukture, 1998.....	3

PROVINCIAL NOTICE

The following Provincial Notice is published for comment.

ADV. B. GERBER,
DIRECTOR-GENERAL

Provincial Building,
Wale Street,
Cape Town.

P.N. 250/2015

PROVINSIALE KENNISGEWING

Die volgende Provinsiale Kennisgewing word vir kommentaar gepubliseer.

ADV. B. GERBER,
DIREKTEUR-GENERAAL

Provinsiale Wetgewer-gebou,
Waalstraat,
Kaapstad.

21 July 2015

WESTERN CAPE PROVINCE**GENERAL NOTICE/ALGEMENE KENNISGEWING**

**MUNICIPAL DEMARCATION BOARD : DELIMITATION OF
MUNICIPAL WARDS IN TERMS OF THE LOCAL
GOVERNMENT : MUNICIPAL STRUCTURES ACT, 1998.**

**Bitou Local Municipality
WC047**

In terms of Item 5 (1) of Schedule 1 to the Local Government: Municipal Structures Act, 1998 (Act No. 117 of 1998) (the Act) the Municipal Demarcation Board hereby publishes its delimitation of wards for the above-mentioned municipality. Particulars of the delimitation are listed in the Schedule.

In terms of Item 5 (2) of Schedule 1 to the Act, any person aggrieved by the delimitation may, within 14 days of publication of this notice, submit objections in writing to:

The Municipal Demarcation Board
Private Bag X123
Centurion
0046

Fax: 086 5248643
Email: wards@demarcation.org.za

The attached form MDB 5 must please be used to object. The form is also available on www.demarcation.org.za

**MS JANE THUPANA
CHAIRPERSON: MUNICIPAL DEMARCATION BOARD**

SCHEDULE

In terms of section 18(3) of the Local Government: Municipal Structures Act, 1998 (Act 117 of 1998), the MEC responsible for local government has determined that the municipal council consists of 13 councillors.

After having consulted the Independent Electoral Commission, The Municipal Demarcation Board has delimited the municipality into 7 wards in terms of Schedule 1 of the Act.

The number of registered voters in each ward does not vary by more than fifteen percent from the norm. The norm was determined by dividing the total number of voters on the municipal segment of the national common voters roll, namely 25873 voters on 5 March 2014, by the number of wards in the municipality.

An overview map of the boundary of the municipality, with the boundaries of the wards within the municipality, and a map of each ward are attached. In case of a discrepancy between the map and this schedule, the map will prevail. The ward numbers, the voting districts and voting stations in each ward, and the number of voters are as follows:

**MUNISIPALE AFBAKENINGSRAAD :
AFBAKENING VAN MUNISIPALE WYKE INGEVOLGE DIE WET OP
PLAASLIKE REGERING: MUNISIPALE STRUKTURE, 1998**

Bitou Local Municipality

WC047

Ingevolge Item 5(1) van Bylae 1 van die Wet op Plaaslike Regering: Munisipale Strukture, 1998 (Wet No. 117 van 1998) (die Wet) publiseer die Munisipale Afbakeningsraad hiermee sy afbakening van wyke vir die bogaamde munisipaliteit. Besonderhede van die afbakening is vervat in die Bylae.

Ingevolge item 5(2) van Bylae 1 van die Wet, kan enige persoon wat gegrief is deur 'n afbakening binne 14 dae vanaf publikasie van hierdie kennisgewing skriftelike besware voorlê aan:

Die Munisipale Afbakeningsraad
Privaatsak X123
Centurion
0046

Faks: 086 5248643
E-pos: wards@demarcation.org.za

Die aangehegte vorm MDB5 moet asseblief gebruik word om beswaar aan te teken. Die vorm is ook beskikbaar op www.demarcation.org.za

**MS JANE THUPANA
VOORSITTER : MUNISIPALE AFBAKENINGSRAAD**

BYLAE

Ingevolge artikel 18(3) van die Wet op Plaaslike Regering: Munisipale Strukture, 1998 (Wet 117 van 1998) het die LUR vir plaaslike regering bepaal dat die munisipale raad bestaan uit 13 raadslede.

Na oorlegpleging met die Onafhanklike Verkiesingskommissie het die Munisipale Afbakeningsraad die munisipaliteit in 7 wyke afgebaken ingevolge Bylae 1 van die Wet.

Die getal geregistreerde kiesers in elke wyk, wyk nie meer as vyftien persent van die norm af nie. Die norm is bepaal deur die getal geregistreerde kiesers op die munisipale segment van die nasionale gemeenskaplike kieserslys, naamlik 25873 kiesers op 5 Maart 2014, deur die getal wyke in die munisipaliteit te deel.

'n Oorsigkaart van die munisipale grens met die grense van die wyke binne die munisipale grens, en 'n kaart van elke wyk, is aangeheg. Ingeval van 'n verskil tussen 'n kaart en hierdie bylae, sal die kaart geld.

Die wyknommers, die stembedistrikte en stemlokale in elke wyk, en die getal kiesers is as volg:

Ward 1	comprises of a total of 3186	registered voters.	
Wyk 1	bestaan uit 'n totaal van 3186	geregistreerde kiesers.	
MIN VOTERS/KIESER	3142	NORM	3696
			MAX VOTERS/KIESER 4250
VOTING DISTRICT No.	VOTING STATION NAME	NUMBER OF VOTERS	SPLIT VD
STEMDISTRIK No.	STEMLOKAAL NAAM	GETAL KIESERS	VERDEELDE SD
97220077	KURLAND CLUB HOUSE	523	
97220088	PLETTENBERG BAY PRIMARY SCHOOL	400	Yes/Ja
97220066	KURLAND COMMUNITY HALL	2063	
97220101	WITTEDRIFT HIGH SCHOOL	200	Yes/Ja
Ward 2	comprises of a total of 3869	registered voters.	
Wyk 2	bestaan uit 'n totaal van 3869	geregistreerde kiesers.	
MIN VOTERS/KIESER	3142	NORM	3696
			MAX VOTERS/KIESER 4250
VOTING DISTRICT No.	VOTING STATION NAME	NUMBER OF VOTERS	SPLIT VD
STEMDISTRIK No.	STEMLOKAAL NAAM	GETAL KIESERS	VERDEELDE SD
97220112	MUNICIPAL OFFICES	0	Yes/Ja
97220033	PLETTENBERG BAY COMMUNITY HALL	2564	
97220088	PLETTENBERG BAY PRIMARY SCHOOL	1305	Yes/Ja
Ward 3	comprises of a total of 3232	registered voters.	
Wyk 3	bestaan uit 'n totaal van 3232	geregistreerde kiesers.	
MIN VOTERS/KIESER	3142	NORM	3696
			MAX VOTERS/KIESER 4250
VOTING DISTRICT No.	VOTING STATION NAME	NUMBER OF VOTERS	SPLIT VD
STEMDISTRIK No.	STEMLOKAAL NAAM	GETAL KIESERS	VERDEELDE SD
97220055	CDC BICYCLE SHED	2932	
97220099	HARKERVILLE PRIMARY SCHOOL	300	Yes/Ja
Ward 4	comprises of a total of 3495	registered voters.	
Wyk 4	bestaan uit 'n totaal van 3495	geregistreerde kiesers.	
MIN VOTERS/KIESER	3142	NORM	3696
			MAX VOTERS/KIESER 4250
VOTING DISTRICT No.	VOTING STATION NAME	NUMBER OF VOTERS	SPLIT VD
STEMDISTRIK No.	STEMLOKAAL NAAM	GETAL KIESERS	VERDEELDE SD
97220167	CHILD WELFARE SA PLETTENBERG BAY	819	
97220044	NEW HORIZONS COMMUNITY HALL	2676	
Ward 5	comprises of a total of 4164	registered voters.	
Wyk 5	bestaan uit 'n totaal van 4164	geregistreerde kiesers.	
MIN VOTERS/KIESER	3142	NORM	3696
			MAX VOTERS/KIESER 4250
VOTING DISTRICT No.	VOTING STATION NAME	NUMBER OF VOTERS	SPLIT VD
STEMDISTRIK No.	STEMLOKAAL NAAM	GETAL KIESERS	VERDEELDE SD

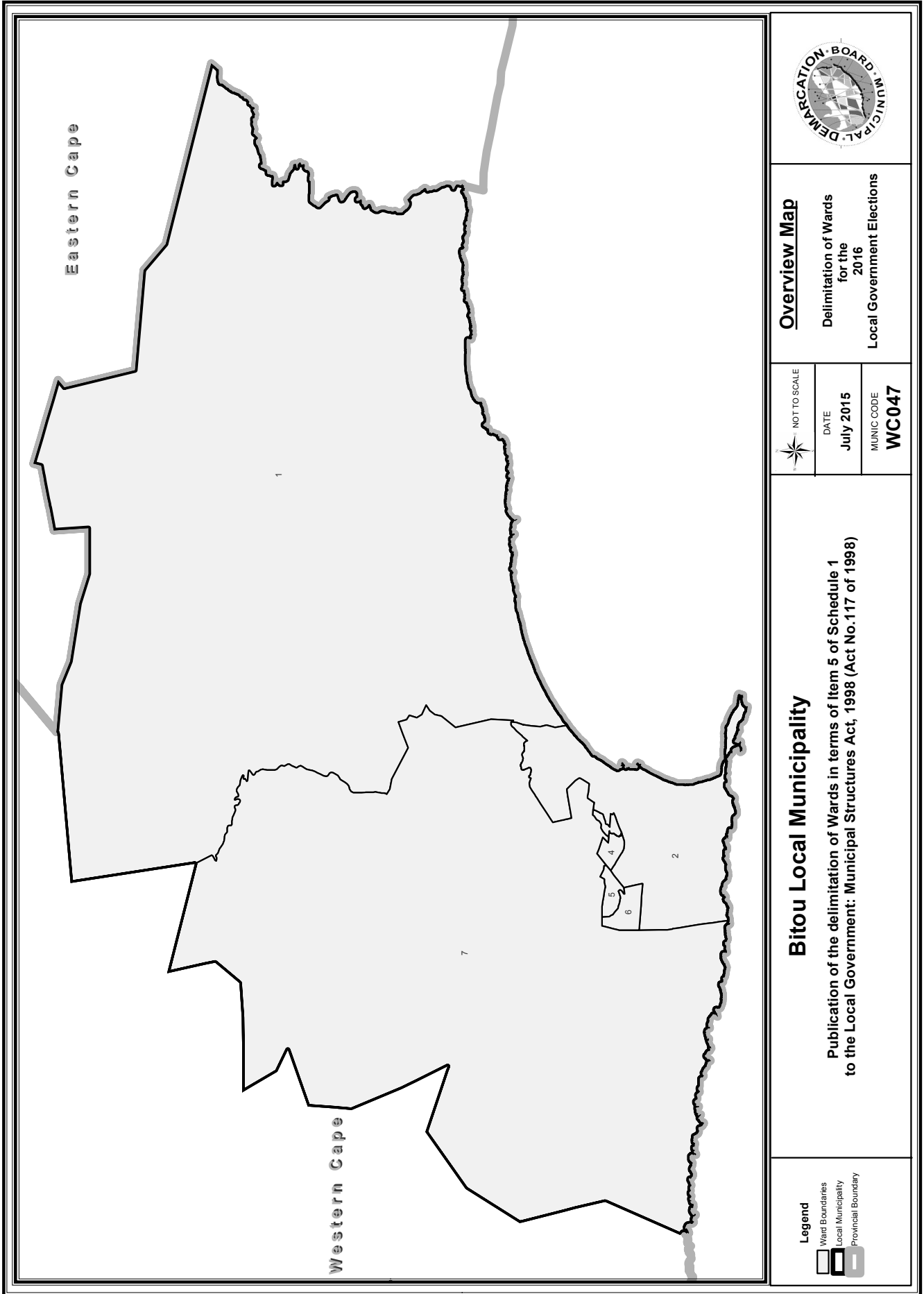
97220189	ASSEMBLY OF GOD	20	Yes/Ja
97220112	MUNICIPAL OFFICES	1057	Yes/Ja
97220145	ST MONICA'S CHURCH	2148	
97220178	FULL GOSPEL CHURCH	839	
97220022	KWANOKUTHULA COMMUNITY HALL	100	Yes/Ja

Ward 6	comprises of a total of 4148	registered voters.
Wyk 6	bestaan uit 'n totaal van 4148	geregistreeerde kiesers.
MIN VOTERS/KIESER	3142	NORM 3696
		MAX VOTERS/KIESER 4250

VOTING DISTRICT No.	VOTING STATION NAME	NUMBER OF VOTERS	SPLIT VD
STEMDISTRIK No.	STEMLOKAAL NAAM	GETAL KIESERS	VERDEELDE SD
97220022	KWANOKUTHULA COMMUNITY HALL	1535	Yes/Ja
97220189	ASSEMBLY OF GOD	1283	Yes/Ja
97220156	MURRAY HIGH SCHOOL	1330	

Ward 7	comprises of a total of 3779	registered voters.
Wyk 7	bestaan uit 'n totaal van 3779	geregistreeerde kiesers.
MIN VOTERS/KIESER	3142	NORM 3696
		MAX VOTERS/KIESER 4250

VOTING DISTRICT No.	VOTING STATION NAME	NUMBER OF VOTERS	SPLIT VD
STEMDISTRIK No.	STEMLOKAAL NAAM	GETAL KIESERS	VERDEELDE SD
97220101	WITTEDRIFT HIGH SCHOOL	412	Yes/Ja
97220099	HARKERVILLE PRIMARY SCHOOL	383	Yes/Ja
97220134	GREEN VALLEY COMMUNITY HALLL	658	
97220123	UPLANDS FARM SCHOOL	67	
97220011	KRANSHOEK MULTIPURPOSE CENTRE	2259	

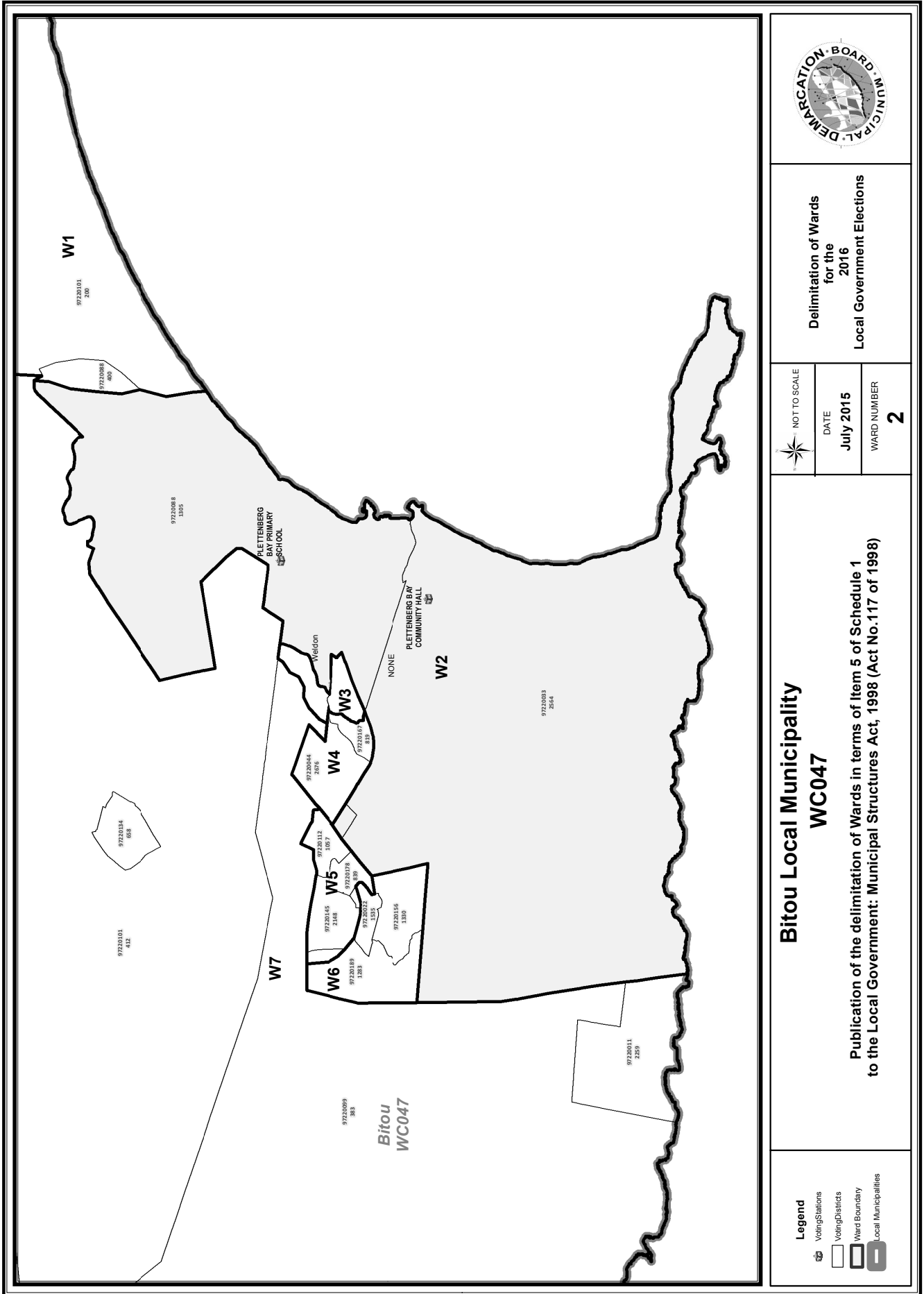


Overview Map
 Delimitation of Wards
 for the
 2016
 Local Government Elections

NOT TO SCALE
 DATE
 July 2015
 MUNIC CODE
WC047

Bitou Local Municipality
 Publication of the delimitation of Wards in terms of Item 5 of Schedule 1
 to the Local Government: Municipal Structures Act, 1998 (Act No. 117 of 1998)

Legend
 Ward Boundaries
 Local Municipality
 Provincial Boundary



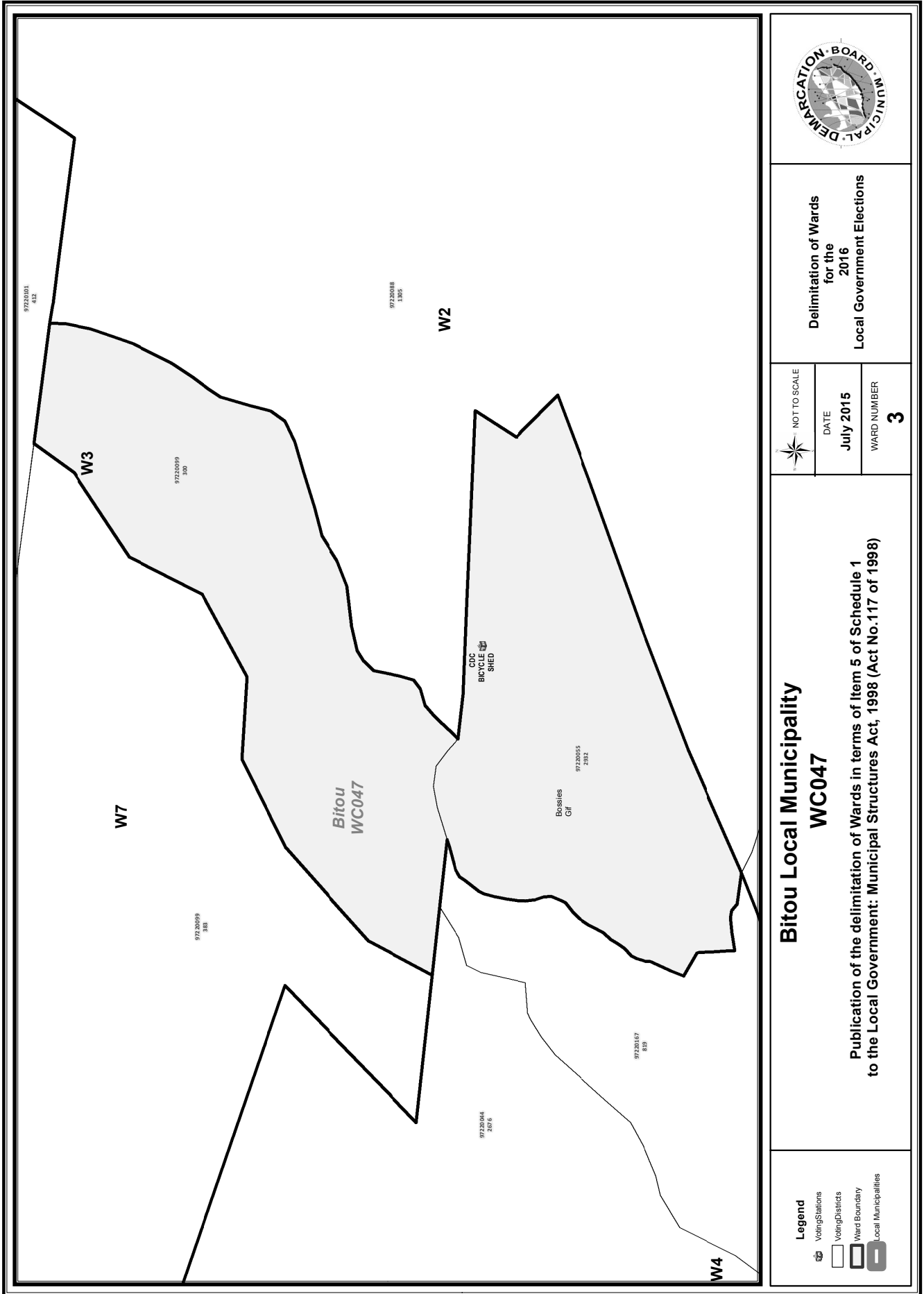
**Delimitation of Wards
for the
2016
Local Government Elections**

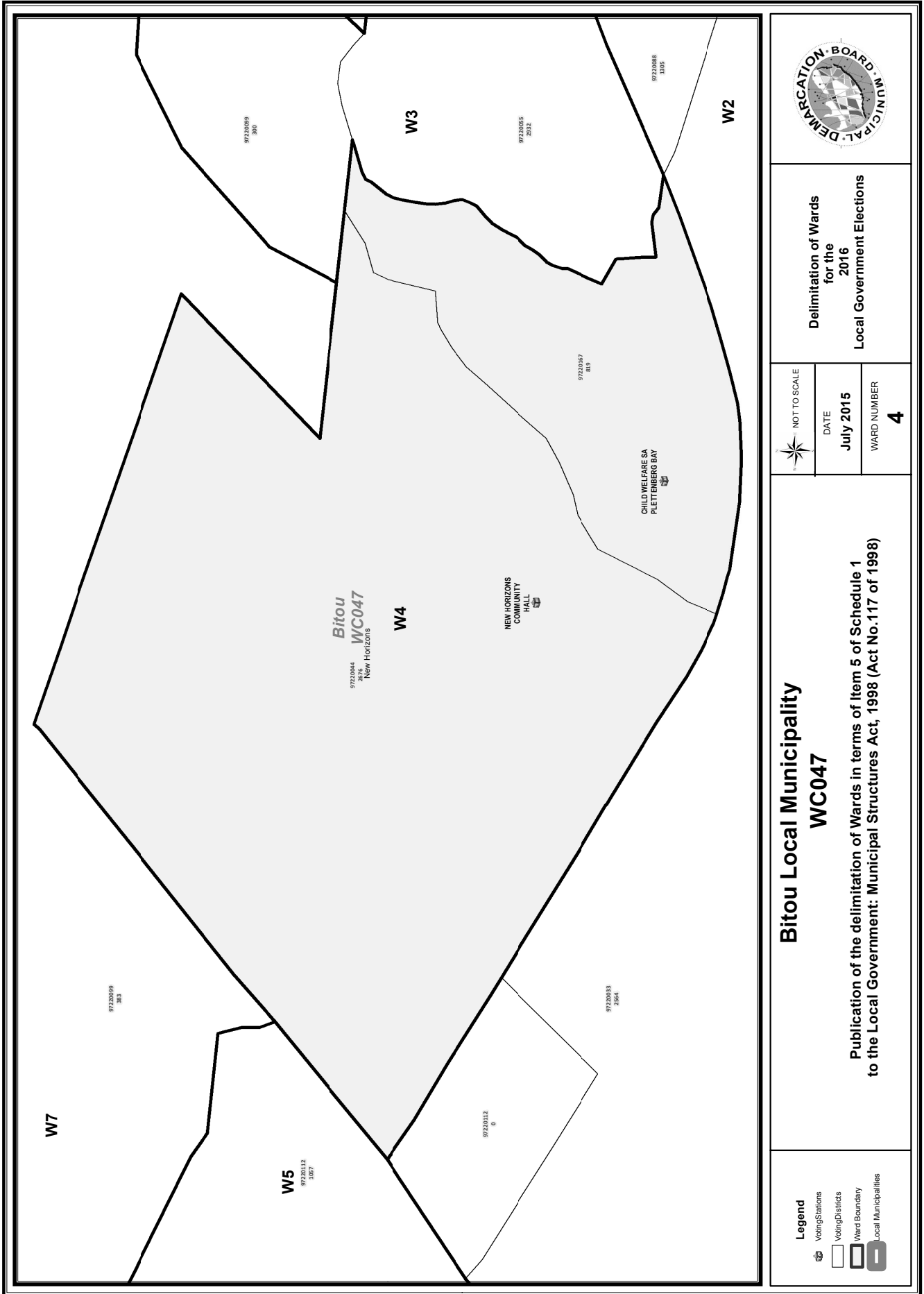
NOT TO SCALE
DATE July 2015
WARD NUMBER 2

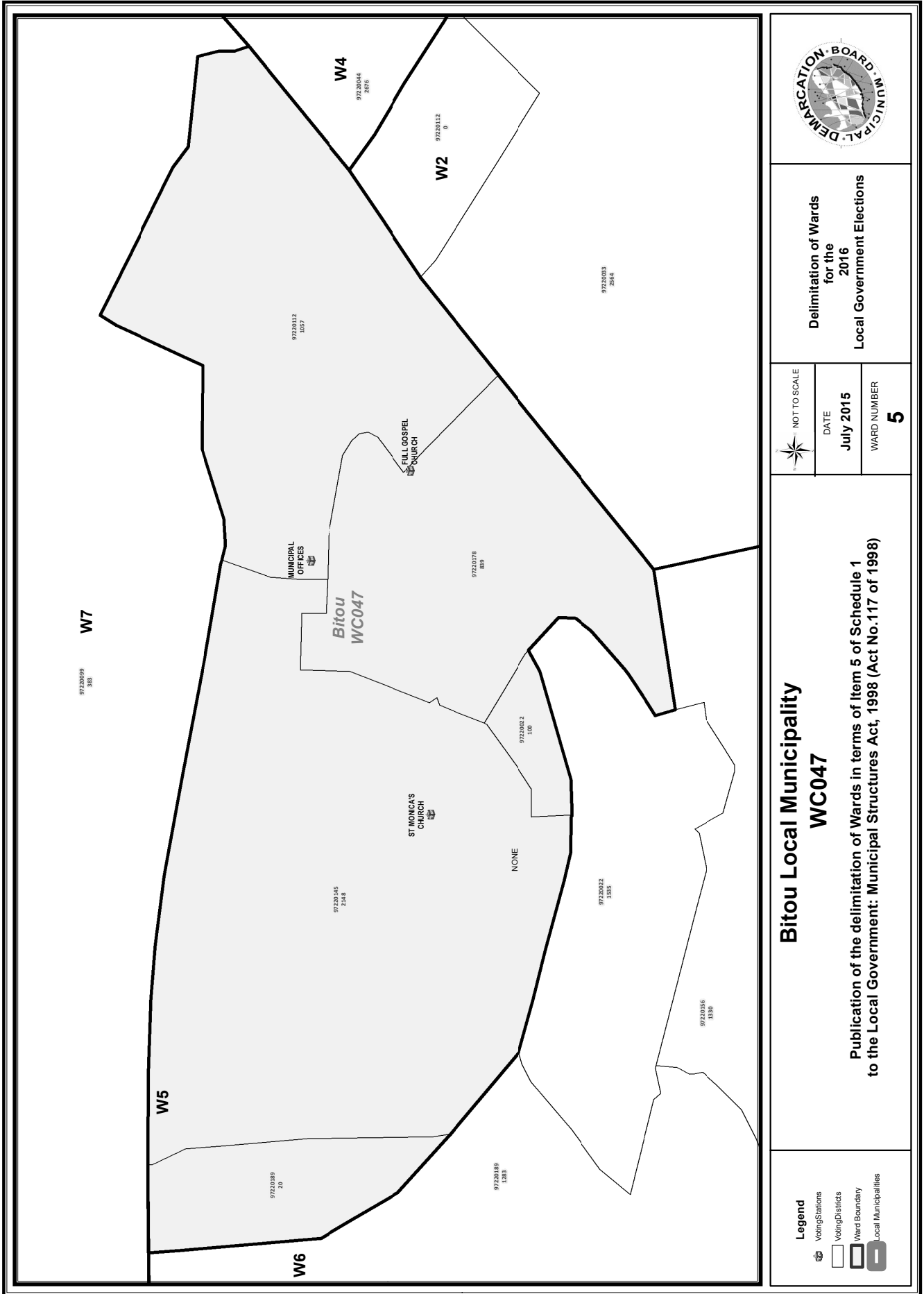
**Bitou Local Municipality
WC047**

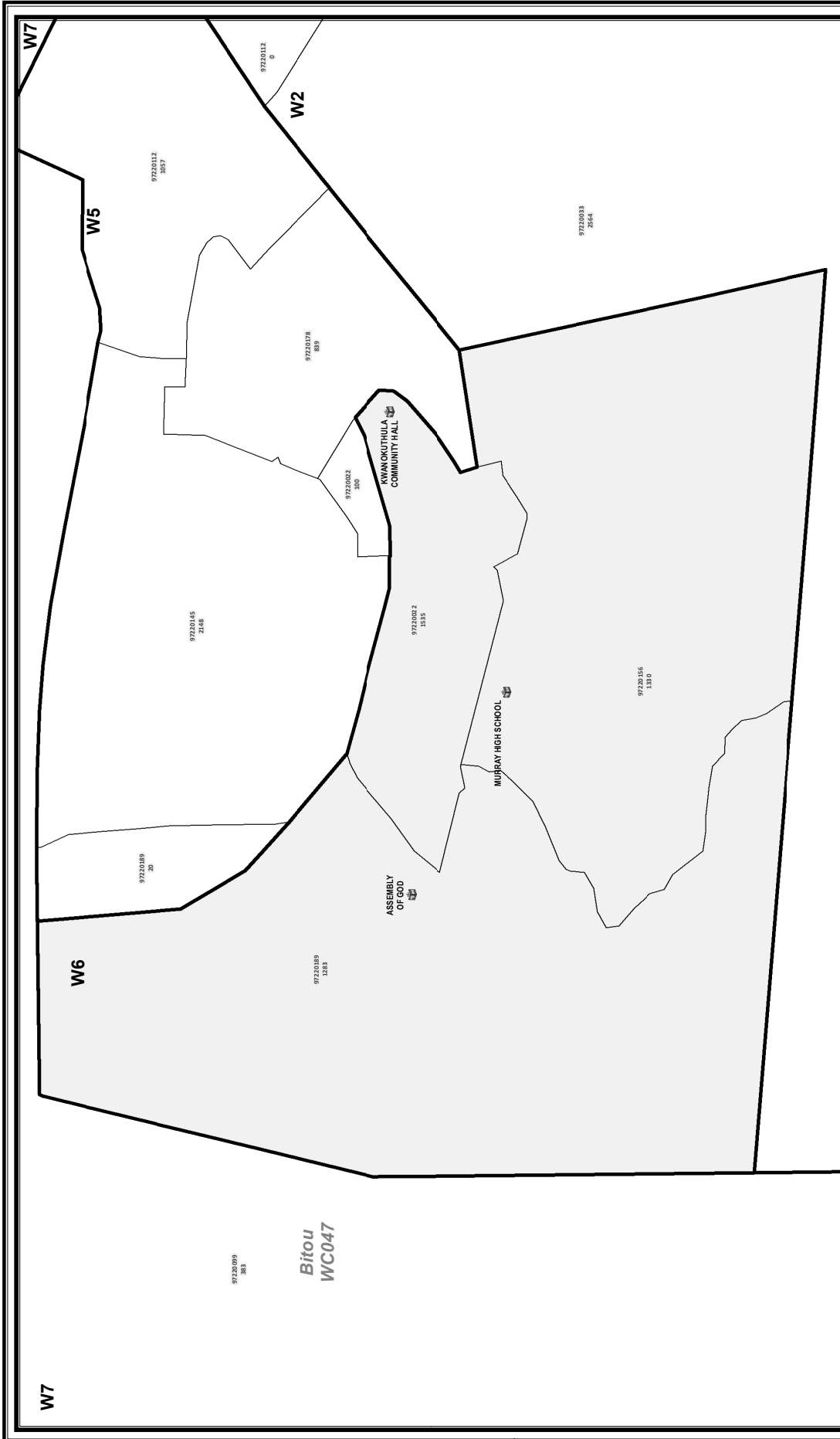
**Publication of the delimitation of Wards in terms of Item 5 of Schedule 1
to the Local Government: Municipal Structures Act, 1998 (Act No. 117 of 1998)**

- Legend**
- Voting Stations
 - Voting Districts
 - Ward Boundary
 - Local Municipalities









**Delimitation of Wards
for the
2016
Local Government Elections**

NOT TO SCALE
DATE
July 2015
WARD NUMBER
6

**Bitou Local Municipality
WC047**
Publication of the delimitation of Wards in terms of Item 5 of Schedule 1
to the Local Government: Municipal Structures Act, 1998 (Act No. 117 of 1998)

- Legend**
- Voting Stations
 - Voting Districts
 - Ward Boundary
 - Local Municipalities

FORM/VORM MDB5

WARD DELIMITATION/

WYKSAFBAKENING

**OBJECTION IN TERMS OF ITEM 5(2) OF SCHEDULE 1 TO THE LOCAL GOVERNMENT:
MUNICIPAL STRUCTURES ACT, 1998**

**BESWAAR INGEVOLGE ITEM 5(2) VAN BYLAE 1 VAN DIE WET OP PLAASLIKE REGERING:
MUNISIPALE STRUKTURE, 1998**

Name of municipality/ Naam van Munisipaliteit :.....

Code/Kode :.....

**Name of aggrieved person/institution/Naam van beswaarde persoon/instelling :
.....**

**Contact person in case of an institution/ Kontak persoon in geval van 'n instelling:
.....**

Address/Adres:.....

Tel. number/ Tel. nommer:.....Cell number/ Selfoonnommer:

Email address:.....



PLEASE USE ADDITIONAL PAGE SHOULD THE ALTERNATIVE PROPOSALS BE MORE THAN THE FOLLOWING SPACE AVAILABLE.

I request the Municipal Demarcation Board to consider the following alternative proposals/ Ek versoek die Munisipale Afbakeningsraad om die volgende alternatiewe voorstelle te oorweeg:

Ward number/ Wyk nommer	The ward should comprise of the following voting districts (Provide voting district number and the number of voters in brackets e.g. VD1123456(1500)+VD345678(2500)=4000)/ Die wyk moet bestaan uit die volgende stemdistrikte: (Voorsien die stemdistriknommer en die getal geregistreerde kiesers as volg VD1123456(1500)+VD345678(2500)=4000)	Motivation /Motivering

I confirm that/ Ek bevestig dat:

- each cluster of voting districts form a contiguous ward/ die saamgevoegde stemdistrikte vorm 'n aaneenlopende wyk;
- the number of voters in each ward fall within the minimum and maximum of voters allowed per ward/ die getal kiesers in elke wyk is binne die minimum en maksimum getal wat per wyk toegelaat word;
- the proposed ward boundaries comply, in general, with the criteria/ die voorgestelde wyke voldoen in die algemeen aan die kriteria.

SIGNATURE

NAME AND SURNAME

DATE

