



Western Cape Government • Wes-Kaapse Regering • URhulumente weNtshona Koloni

PROVINCE OF THE WESTERN CAPE

PROVINSIE WES-KAAP

Provincial Gazette Extraordinary

7447

Tuesday, 21 July 2015

Buitengewone Provinsiale Koerant

7447

Dinsdag, 21 Julie 2015

Registered at the Post Office as a Newspaper

As 'n Nuusblad by die Poskantoor Geregistreer

CONTENTS

INHOUD

(*Copies are obtainable at Room M21, Provincial Legislature Building, 7 Wale Street, Cape Town 8001.)

(*Afskrifte is verkrygbaar by Kamer M21, Provinsiale Wetgewer-gebou, Waalstraat 7, Kaapstad 8001.)

	Page
Provincial Notice	
245 Kannaland Local Municipality (WC041): Western Cape Province: Municipal Demarcation Board: Delimitation of Municipal Wards in Terms of the Local Government: Municipal Structures Act, 1998	2

	Bladsy
Provinsiale Kennisgewing	
245 Kannaland Plaaslike Munisipaliteit (WC041): Wes-Kaap Provinsie: Munisipale Afbakeningsraad: Afbakening van Munisipale Wyke Ingevolge die Wet op Plaaslike Regering: Munisipale Strukture, 1998.....	3

PROVINCIAL NOTICE

The following Provincial Notice is published for comment.

ADV. B. GERBER,
DIRECTOR-GENERAL

Provincial Building,
Wale Street,
Cape Town.

P.N. 245/2015

PROVINSIALE KENNISGEWING

Die volgende Provinsiale Kennisgewing word vir kommentaar gepubliseer.

ADV. B. GERBER,
DIREKTEUR-GENERAAL

Provinsiale Wetgewer-gebou,
Waalstraat,
Kaapstad.

21 July 2015

WESTERN CAPE PROVINCE**GENERAL NOTICE/ALGEMENE KENNISGEWING**

**MUNICIPAL DEMARCATION BOARD : DELIMITATION OF
MUNICIPAL WARDS IN TERMS OF THE LOCAL
GOVERNMENT : MUNICIPAL STRUCTURES ACT, 1998.**

**Kannaland Local Municipality
WC041**

In terms of Item 5 (1) of Schedule 1 to the Local Government: Municipal Structures Act, 1998 (Act No. 117 of 1998) (the Act) the Municipal Demarcation Board hereby publishes its delimitation of wards for the above-mentioned municipality. Particulars of the delimitation are listed in the Schedule.

In terms of Item 5 (2) of Schedule 1 to the Act, any person aggrieved by the delimitation may, within 14 days of publication of this notice, submit objections in writing to:

The Municipal Demarcation Board
Private Bag X123
Centurion
0046

Fax: 086 5248643
Email: wards@demarcation.org.za

The attached form MDB 5 must please be used to object. The form is also available on www.demarcation.org.za

**MS JANE THUPANA
CHAIRPERSON: MUNICIPAL DEMARCATION BOARD**

SCHEDULE

In terms of section 18(3) of the Local Government: Municipal Structures Act, 1998 (Act 117 of 1998), the MEC responsible for local government has determined that the municipal council consists of 7 councillors.

After having consulted the Independent Electoral Commission, The Municipal Demarcation Board has delimited the municipality into 4 wards in terms of Schedule 1 of the Act.

The number of registered voters in each ward does not vary by more than fifteen percent from the norm. The norm was determined by dividing the total number of voters on the municipal segment of the national common voters roll, namely 13667 voters on 5 March 2014, by the number of wards in the municipality.

An overview map of the boundary of the municipality, with the boundaries of the wards within the municipality, and a map of each ward are attached. In case of a discrepancy between the map and this schedule, the map will prevail. The ward numbers, the voting districts and voting stations in each ward, and the number of voters are as follows:

**MUNISIPALE AFBAKENINGSRAAD :
AFBAKENING VAN MUNISIPALE WYKE INGEVOLGE DIE WET OP
PLAASLIKE REGERING: MUNISIPALE STRUKTURE, 1998**

Kannaland Local Municipality

WC041

Ingevolge Item 5(1) van Bylae 1 van die Wet op Plaaslike Regering: Munisipale Strukture, 1998 (Wet No. 117 van 1998) (die Wet) publiseer die Munisipale Afbakeningsraad hiermee sy afbakening van wyke vir die bogaamde munisipaliteit. Besonderhede van die afbakening is vervat in die Bylae.

Ingevolge item 5(2) van Bylae 1 van die Wet, kan enige persoon wat gegrief is deur 'n afbakening binne 14 dae vanaf publikasie van hierdie kennisgewing skriftelike besware voorlê aan:

Die Munisipale Afbakeningsraad
Privaatsak X123
Centurion
0046

Faks: 086 5248643
E-pos: wards@demarcation.org.za

Die aangehegte vorm MDB5 moet asseblief gebruik word om beswaar aan te teken. Die vorm is ook beskikbaar op www.demarcation.org.za

**MS JANE THUPANA
VOORSITTER : MUNISIPALE AFBAKENINGSRAAD**

BYLAE

Ingevolge artikel 18(3) van die Wet op Plaaslike Regering: Munisipale Strukture, 1998 (Wet 117 van 1998) het die LUR vir plaaslike regering bepaal dat die munisipale raad bestaan uit 7 raadslede.

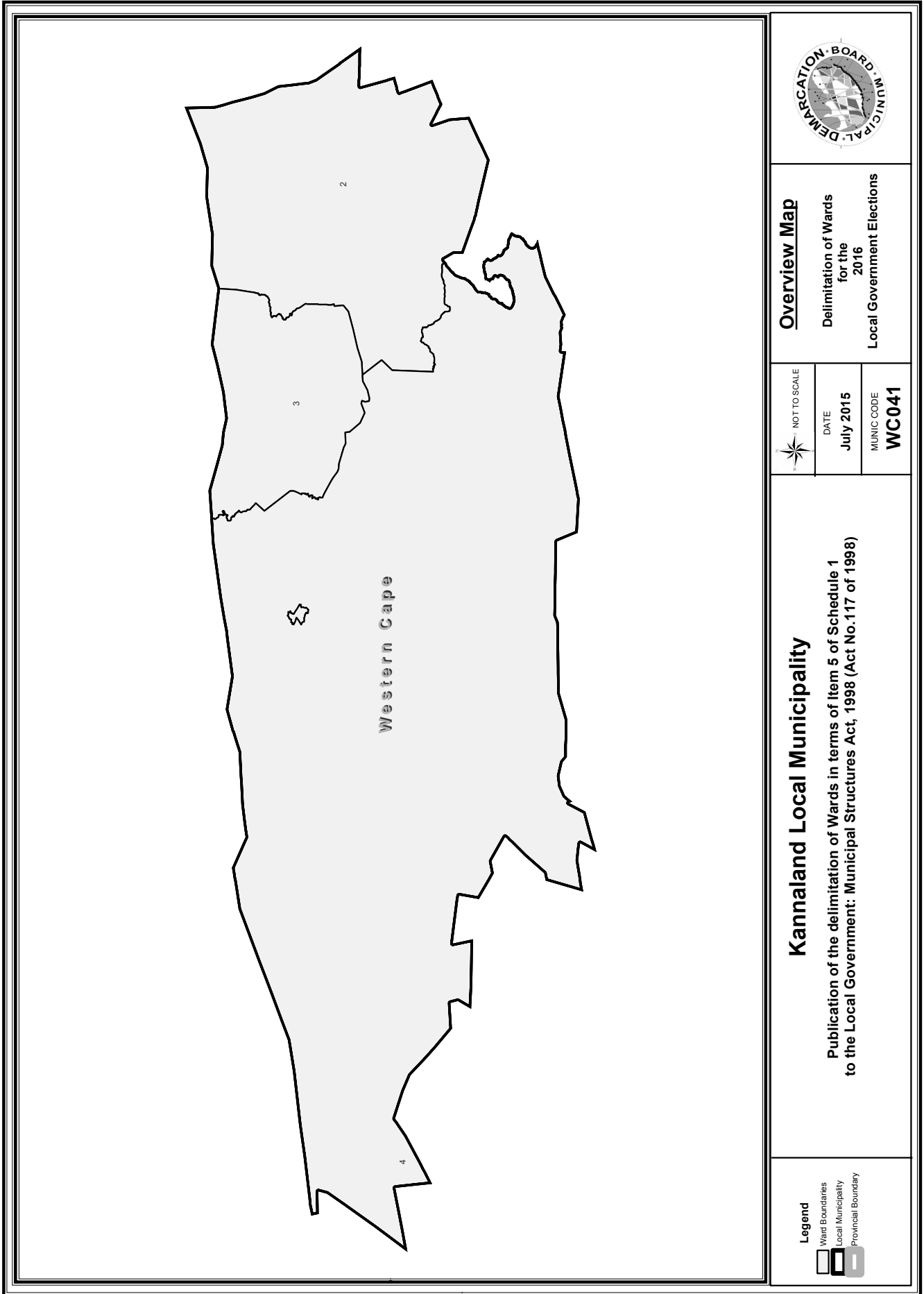
Na oorlegpleging met die Onafhanklike Verkiesingskommissie het die Munisipale Afbakeningsraad die munisipaliteit in 4 wyke afgebaken ingevolge Bylae 1 van die Wet.

Die getal geregistreerde kiesers in elke wyk, wyk nie meer as vyftien persent van die norm af nie. Die norm is bepaal deur die getal geregistreerde kiesers op die munisipale segment van die nasionale gemeenskaplike kieserslys, naamlik 13667 kiesers op 5 Maart 2014, deur die getal wyke in die munisipaliteit te deel.

'n Oorsigkaart van die munisipale grens met die grense van die wyke binne die munisipale grens, en 'n kaart van elke wyk, is aangeheg. Ingeval van 'n verskil tussen 'n kaart en hierdie bylae, sal die kaart geld.

Die wyknommers, die stemdistrikte en stemlokale in elke wyk, en die getal kiesers is as volg:

Ward 1	comprises of a total of 3209	registered voters.		
Wyk 1	bestaan uit 'n totaal van 3209	geregistreeerde kiesers.		
MIN VOTERS/KIESER	2904	NORM	3417	MAX VOTERS/KIESER 3930
VOTING DISTRICT No.	VOTING STATION NAME	NUMBER OF VOTERS	SPLIT VD	
STEMDISTRIK No.	STEMLOKAAL NAAM	GETAL KIESERS	VERDEELDE SD	
98270017	TOWERKOP PRIMARY SCHOOL	3209		
Ward 2	comprises of a total of 3857	registered voters.		
Wyk 2	bestaan uit 'n totaal van 3857	geregistreeerde kiesers.		
MIN VOTERS/KIESER	2904	NORM	3417	MAX VOTERS/KIESER 3930
VOTING DISTRICT No.	VOTING STATION NAME	NUMBER OF VOTERS	SPLIT VD	
STEMDISTRIK No.	STEMLOKAAL NAAM	GETAL KIESERS	VERDEELDE SD	
98320013	KRUISRIVIER PRIMERE SKOOL	446		
98320035	GAMKA-OOS PRIMERE SKOOL	100	Yes/Ja	
98320024	WARMBAD PRIMARY SCHOOL	411		
98230024	CALITZDORP TOWN HALL	914		
98230013	BERGSIG COMMUNITY HALL	1986		
Ward 3	comprises of a total of 3203	registered voters.		
Wyk 3	bestaan uit 'n totaal van 3203	geregistreeerde kiesers.		
MIN VOTERS/KIESER	2904	NORM	3417	MAX VOTERS/KIESER 3930
VOTING DISTRICT No.	VOTING STATION NAME	NUMBER OF VOTERS	SPLIT VD	
STEMDISTRIK No.	STEMLOKAAL NAAM	GETAL KIESERS	VERDEELDE SD	
97350015	MAXIS KNIT FACTORY	2255		
97350037	ZOAR SPORTS GROUND	662		
98320035	GAMKA-OOS PRIMERE SKOOL	286	Yes/Ja	
Ward 4	comprises of a total of 3398	registered voters.		
Wyk 4	bestaan uit 'n totaal van 3398	geregistreeerde kiesers.		
MIN VOTERS/KIESER	2904	NORM	3417	MAX VOTERS/KIESER 3930
VOTING DISTRICT No.	VOTING STATION NAME	NUMBER OF VOTERS	SPLIT VD	
STEMDISTRIK No.	STEMLOKAAL NAAM	GETAL KIESERS	VERDEELDE SD	
97360117	ALGERYSKRAAL PRIMERE SKOOL	256		
98270028	LADISMITH TOWN HALL	977		
98300011	VAN WYKSDORP LUTHERAN CHURCH HALL	615		
98320035	GAMKA-OOS PRIMERE SKOOL	200	Yes/Ja	
98330014	BUFFELSVLEI PRIMARY SCHOOL	440		
98330025	DANKOORD PRIMERE SKOOL	610		
97350026	HOEKO PRIMARY SCHOOL	300		



Overview Map

Delimitation of Wards
for the
2016
Local Government Elections



NOT TO SCALE

DATE
July 2015

MUNICIPALITY CODE
WC041

Kannaland Local Municipality

Publication of the delimitation of Wards in terms of Item 5 of Schedule 1
to the Local Government: Municipal Structures Act, 1998 (Act No.117 of 1998)

Legend

-  Ward Boundaries
-  Local Municipality
-  Provincial Boundary



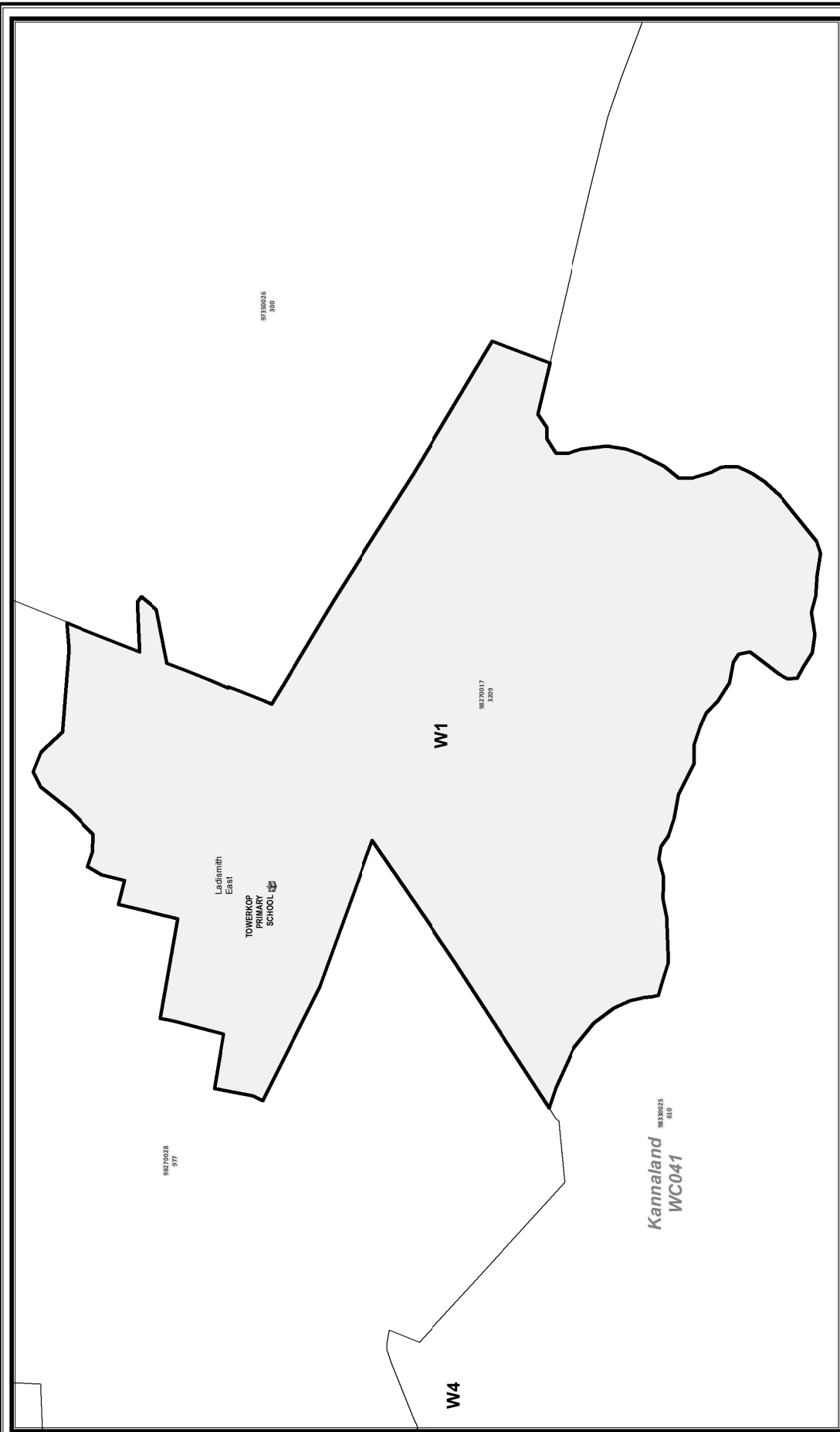
Delimitation of Wards
for the
2016
Local Government Elections

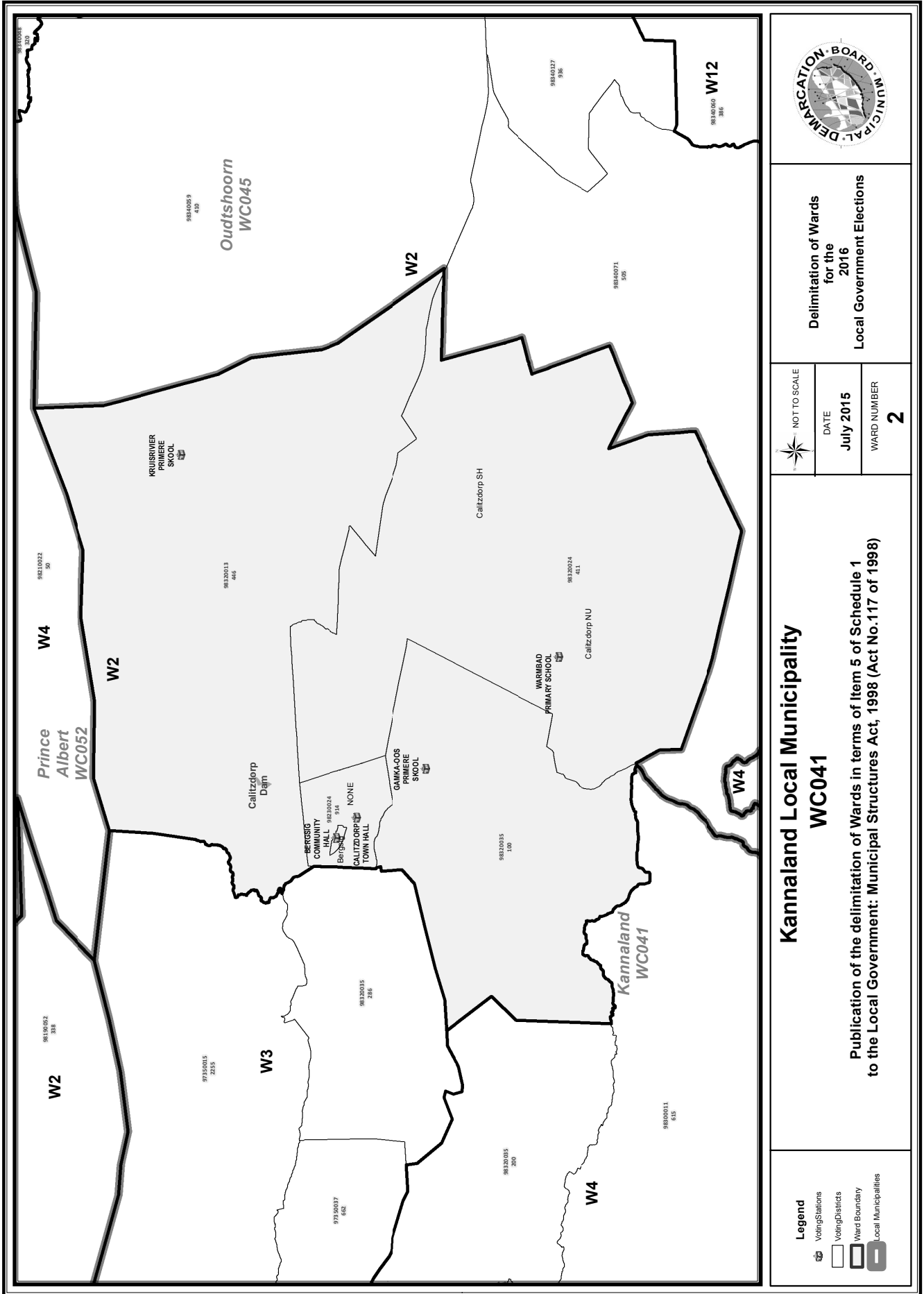


DATE
July 2015
WARD NUMBER
1

Kannaland Local Municipality
WC041
Publication of the delimitation of Wards in terms of Item 5 of Schedule 1
to the Local Government: Municipal Structures Act, 1998 (Act No. 117 of 1998)

- Legend**
- Voting Stations
 - Voting Districts
 - Ward Boundary
 - Local Municipalities





**Delimitation of Wards
for the
2016
Local Government Elections**



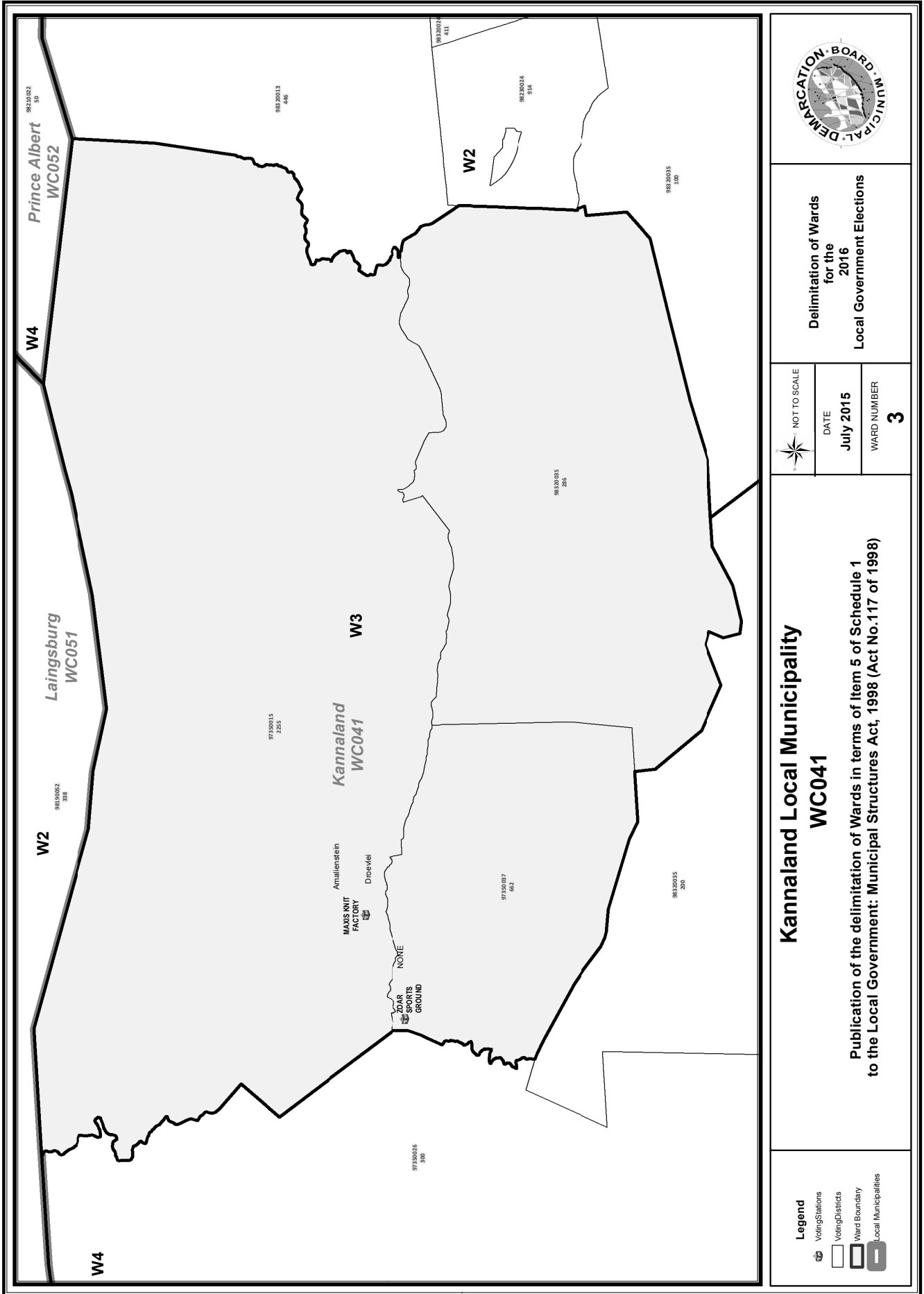
DATE
July 2015

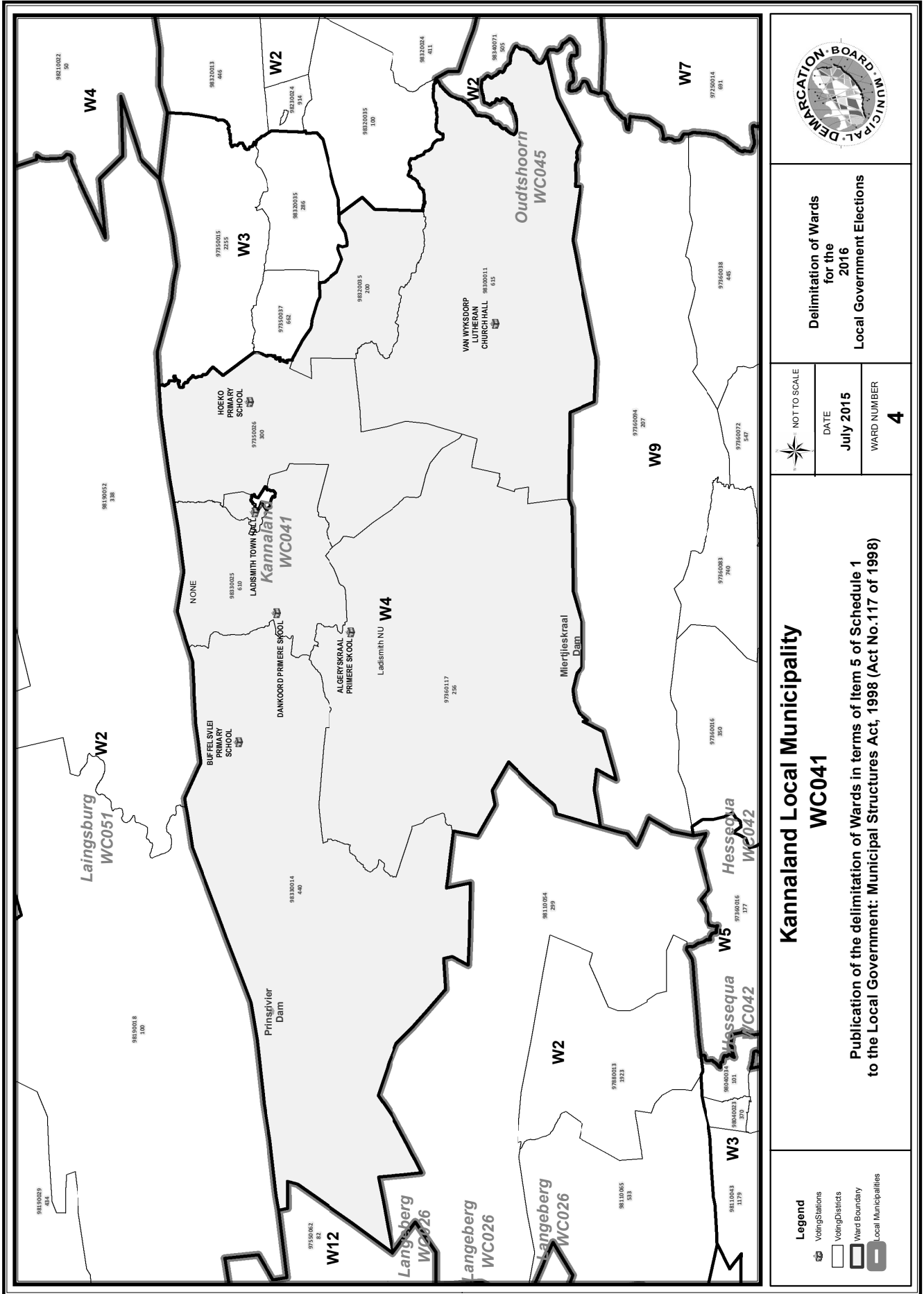
WARD NUMBER
2

**Kannaland Local Municipality
WC041**

**Publication of the delimitation of Wards in terms of Item 5 of Schedule 1
to the Local Government: Municipal Structures Act, 1998 (Act No. 117 of 1998)**

- Legend**
- Voting Stations
 - Voting Districts
 - Ward Boundary
 - Local Municipalities





FORM/VORM MDB5

WARD DELIMITATION/

WYKSAFBAKENING

**OBJECTION IN TERMS OF ITEM 5(2) OF SCHEDULE 1 TO THE LOCAL GOVERNMENT:
MUNICIPAL STRUCTURES ACT, 1998**

**BESWAAR INGEVOLGE ITEM 5(2) VAN BYLAE 1 VAN DIE WET OP PLAASLIKE REGERING:
MUNISIPALE STRUKTURE, 1998**

Name of municipality/ Naam van Munisipaliteit :.....

Code/Kode :.....

Name of aggrieved person/institution/Naam van beswaarde persoon/instelling :
.....

Contact person in case of an institution/ Kontak persoon in geval van 'n instelling:
.....

Address/Adres:.....

Tel. number/ Tel. nommer:.....**Cell number/ Selfoonnommer:**

Email address:.....



PLEASE USE ADDITIONAL PAGE SHOULD THE ALTERNATIVE PROPOSALS BE MORE THAN THE FOLLOWING SPACE AVAILABLE.

I request the Municipal Demarcation Board to consider the following alternative proposals/ Ek versoek die Munisipale Afbakeningsraad om die volgende alternatiewe voorstelle te oorweeg:

Ward number/ Wyk nommer	The ward should comprise of the following voting districts (Provide voting district number and the number of voters in brackets e.g. VD1123456(1500)+VD345678(2500)=4000)/ Die wyk moet bestaan uit die volgende stemdistrikte: (Voorsien die stemdistriknommer en die getal geregistreerde kiesers as volg VD1123456(1500)+VD345678(2500)=4000)	Motivation /Motivering

I confirm that/ Ek bevestig dat:

- each cluster of voting districts form a contiguous ward/ die saamgevoegde stemdistrikte vorm 'n aaneenlopende wyk;
- the number of voters in each ward fall within the minimum and maximum of voters allowed per ward/ die getal kiesers in elke wyk is binne die minimum en maksimum getal wat per wyk toegelaat word;
- the proposed ward boundaries comply, in general, with the criteria/ die voorgestelde wyke voldoen in die algemeen aan die kriteria.

SIGNATURE

NAME AND SURNAME

DATE

