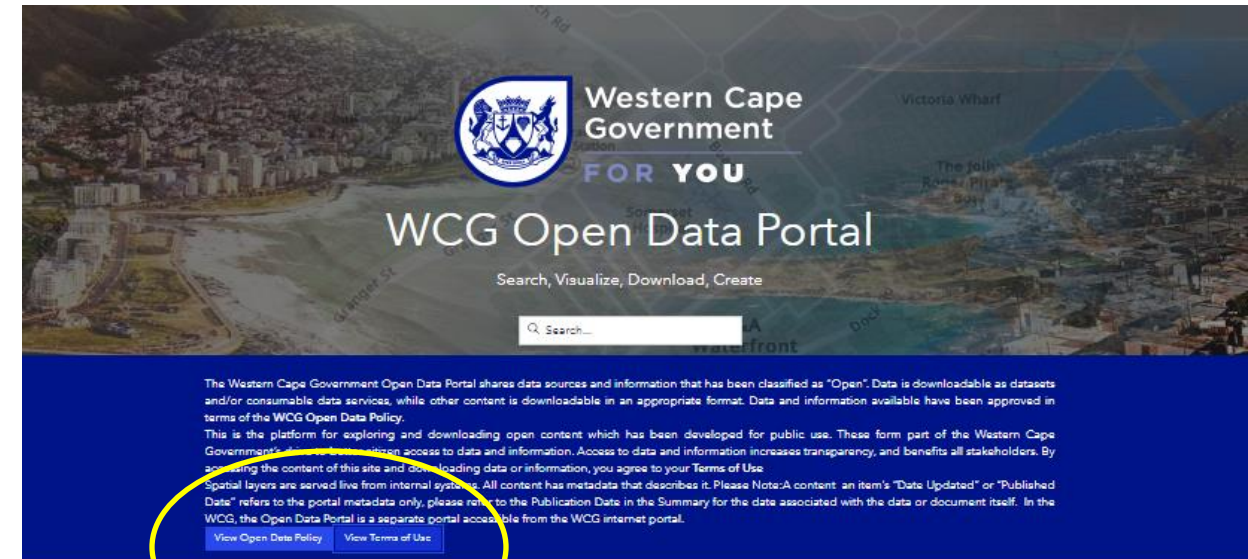


OPEN DATA PORTAL:

- The ODP is a platform for exploring and downloading open content which has been developed for public use
- It includes spatial- and non-spatial data, spatial- and non-spatial application, and documents
- Data is downloadable and complete with appropriate metadata.
- <https://wcg-opendataportal-westerncapegov.hub.arcgis.com/> -



Explore the content through the themes below.



Boundaries & Geoscience



Demographics



Service Delivery



Economy & Employment



Environment & Agriculture



Education



Governance & Planning



Health & Wellness



Human Settlements



Life Circumstances, Social Development, Sports & Culture



Safety & Security



Transport & Mobility

OPEN DATA PORTAL: Documentation Tabs

- Open Data Policy and Terms of use
- Category Cards helps user to browse data by themes
- 60 entries (25 datasets, 13 documents, 22 applications)



Western Cape Government Open Data Policy



WCG Data Portal
Terms of Use
(last updated: 3 February 2023)

[Open Data Policy](#)

By using the Western Cape Government's Open Data Portal, you are deemed to have accepted these terms.

From time to time, please ensure that you refer back

to the WCG Data Portal. The WCG strives to enhance public access to and use of data and provides you with access to the data free of charge, and subject to the general Terms and Conditions for the WCG's website. Where these WCG Data Portal Terms and Conditions of the WCG, these Data Portal Terms shall

Every citizen has a right to access information. The WCG (further referred to as "we") allows you to reproduce material freely as set out in the Copyright Licence below.

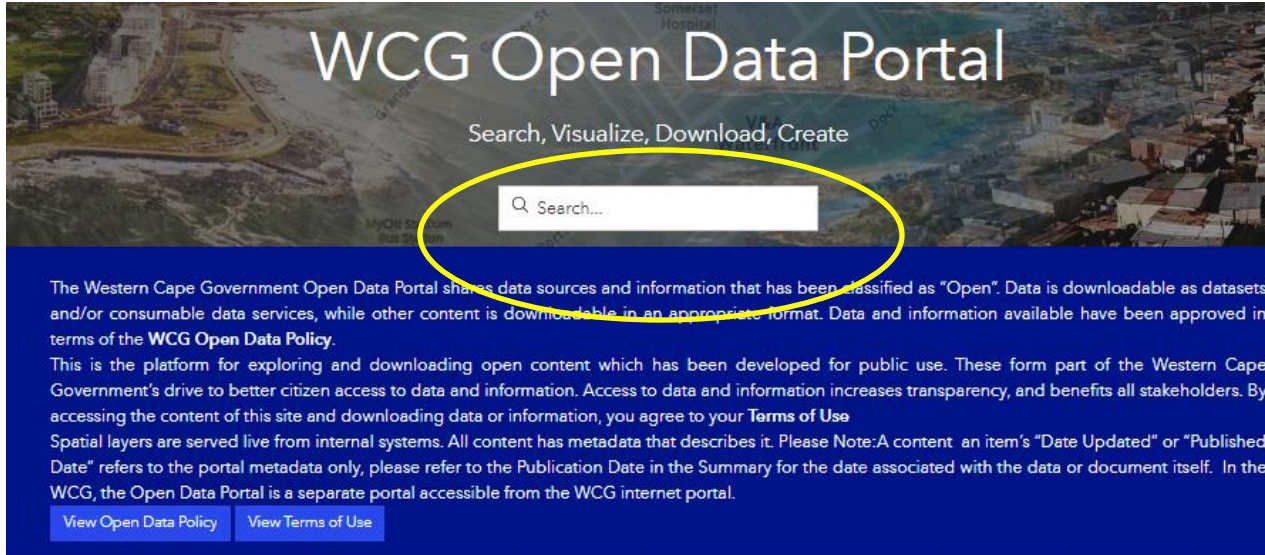
Copyright Licence

Certain material featured on the Open Data Portal is subject to copyright in accordance with the Copyright Act of 1978.

There is no copyright in:

- Official texts of a legislative, administrative, or legal nature, including their official

OPEN DATA PORTAL: Discover Data



WCG Open Data Portal

Search, Visualize, Download, Create

Search...

The Western Cape Government Open Data Portal shares data sources and information that has been classified as "Open". Data is downloadable as datasets and/or consumable data services, while other content is downloadable in an appropriate format. Data and information available have been approved in terms of the **WCG Open Data Policy**.

This is the platform for exploring and downloading open content which has been developed for public use. These form part of the Western Cape Government's drive to better citizen access to data and information. Access to data and information increases transparency, and benefits all stakeholders. By accessing the content of this site and downloading data or information, you agree to your **Terms of Use**

Spatial layers are served live from internal systems. All content has metadata that describes it. Please Note: A content item's "Date Updated" or "Published Date" refers to the portal metadata only, please refer to the Publication Date in the Summary for the date associated with the data or document itself. In the WCG, the Open Data Portal is a separate portal accessible from the WCG internet portal.

[View Open Data Policy](#) [View Terms of Use](#)

Explore the content through the themes below.



Boundaries & Geoscience



Demographics



Service Delivery



Economy & Employment



Environment & Agriculture



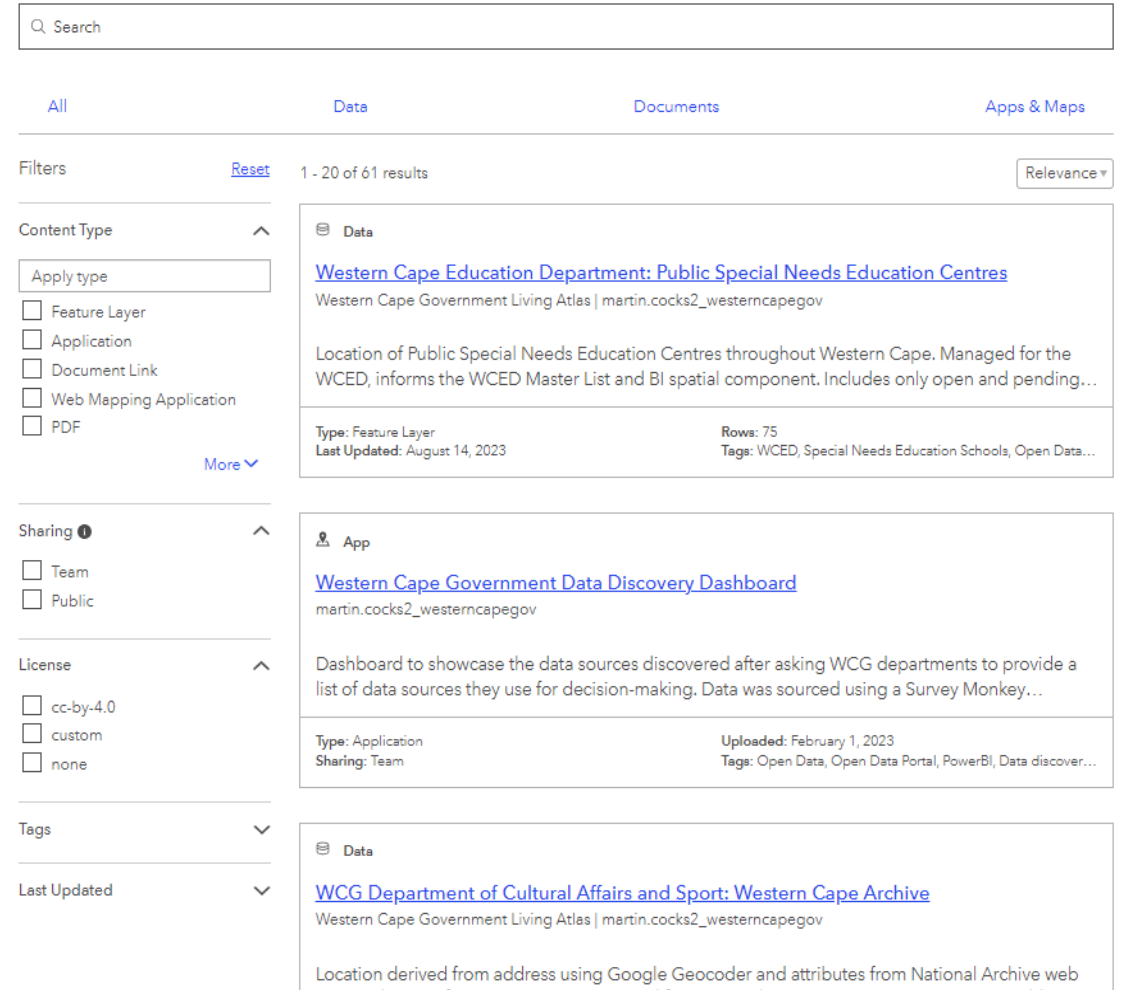
Education



Governance & Planning



Health & Wellness



Search

All Data Documents Apps & Maps

Filters [Reset](#) 1 - 20 of 61 results [Relevance](#)

Content Type [Apply type](#)

- Feature Layer
- Application
- Document Link
- Web Mapping Application
- PDF

[More](#)

Sharing [Team](#) [Public](#)

License [cc-by-4.0](#) [custom](#) [none](#)

Tags

Last Updated

Data

[Western Cape Education Department: Public Special Needs Education Centres](#)
Western Cape Government Living Atlas | martin.cocks2_westerncapegov

Location of Public Special Needs Education Centres throughout Western Cape. Managed for the WCED, informs the WCED Master List and BI spatial component. Includes only open and pending...

Type: Feature Layer
Last Updated: August 14, 2023

Rows: 75
Tags: WCED, Special Needs Education Schools, Open Data...

App

[Western Cape Government Data Discovery Dashboard](#)
martin.cocks2_westerncapegov

Dashboard to showcase the data sources discovered after asking WCG departments to provide a list of data sources they use for decision-making. Data was sourced using a Survey Monkey...

Type: Application
Sharing: Team

Uploaded: February 1, 2023
Tags: Open Data, Open Data Portal, PowerBI, Data discover...

Data

[WCG Department of Cultural Affairs and Sport: Western Cape Archive](#)
Western Cape Government Living Atlas | martin.cocks2_westerncapegov

Location derived from address using Google Geocoder and attributes from National Archive web

OPEN DATA PORTAL: Full View Map Display

WCG Department of Health: Western Cape Health Sub Districts

Authoritative

Martin Cocks
Western Cape Government Living Atlas

Summary

Boundaries of the Department of Health districts and subdistricts in the Western Cape.

View Full Details

Download

Details

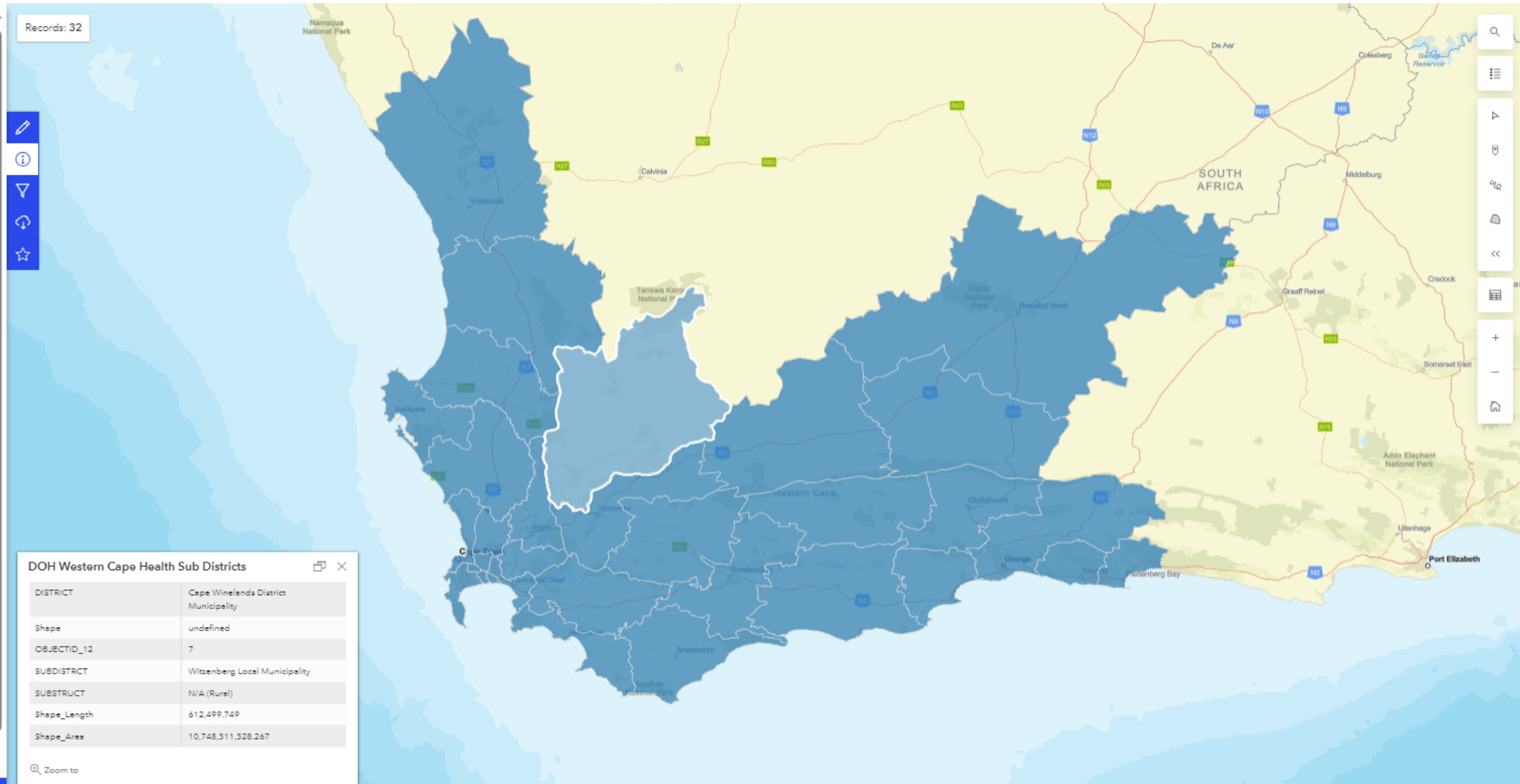
- Dataset
Feature Layer
- March 16, 2023
Info Updated
- March 16, 2023
Data Updated
- December 9, 2022
Published Date
- Records: 32
[View data table](#)
- Public
Anyone can see this content
- CC BY 4.0 License
[View license details](#)

Metrics

Only showing data for the last 30 days

21
Page Views

Limited Visibility
Only content managers can see these



OPEN DATA PORTAL: Attribute Table

WCG Department of Health: Western Cape Health Sub Districts

Authoritative

Martin Cocks
Western Cape Government Living Atlas

Summary

Boundaries of the Department of Health districts and subdistricts in the Western Cape.

[View Full Details](#)

[Download](#)

Details

- Dataset**
Feature Layer
- March 16, 2023**
Info Updated
- March 16, 2023**
Data Updated
- December 9, 2022**
Published Date
- Records: 32**
[View data table](#)
- Public**
Anyone can see this content
- CC BY 4.0 License**
[View license details](#)

Metrics

Only showing data for the last 30 days

21
Page Views

Limited Visibility
Only content managers can see these
[I want to use this](#)

Showing 25 of 32 rows

DISTRICT	SUBDISTRICT	SUBSTRUCT	Shape_Length	Shape_Area
Garden Route District Municipality	Oudtshoorn Local Municipality	N/A (Rural)	377,488.004	3,535,386,724.348
West Coast District Municipality	Swartland Local Municipality	N/A (Rural)	376,882.364	3,705,852,975.139
Overberg District Municipality	Overstrand Local Municipality	N/A (Rural)	371,294.654	1,697,837,688.808
West Coast District Municipality	Matzikama Local Municipality	N/A (Rural)	660,698.317	12,988,984,092.001
West Coast District Municipality	Cederberg Local Municipality	N/A (Rural)	549,134.278	8,010,373,974.962
West Coast District Municipality	Bergrivier Local Municipality	N/A (Rural)	400,309.289	4,408,871,779.166
Cape Winelands District Municipality	Witzenberg Local Municipality	N/A (Rural)	612,499.749	10,748,311,328.267
Cape Winelands District Municipality	Drakenstein Local Municipality	N/A (Rural)	286,173.492	1,537,721,965.002
Cape Winelands District Municipality	Stellenbosch Local Municipality	N/A (Rural)	172,339.472	831,126,457.187
Overberg District Municipality	Theewaterskloof Local Municipality	N/A (Rural)	369,077.376	3,230,737,450.071
Overberg District Municipality	Cape Agulhas Local Municipality	N/A (Rural)	393,219.633	3,458,944,491.331
Overberg District Municipality	Swellendam Local Municipality	N/A (Rural)	598,081.039	3,830,570,225.782
Garden Route District Municipality	Hessequa Local Municipality	N/A (Rural)	475,333.063	5,728,540,986.362
Garden Route District Municipality	Mossel Bay Local Municipality	N/A (Rural)	274,066.989	2,008,683,075.46
Garden Route District Municipality	George Local Municipality	N/A (Rural)	469,097.754	5,190,423,482.182
Garden Route District Municipality	Bitou Local Municipality	N/A (Rural)	187,837.925	991,878,549.353
Garden Route District Municipality	Knysna Local Municipality	N/A (Rural)	158,999.303	1,108,838,828.792
Central Karoo District Municipality	Laingsburg Local Municipality	N/A (Rural)	544,525.307	8,777,693,353.184
Cape Winelands District Municipality	Breede Valley Local Municipality	N/A (Rural)	465,820.383	3,831,783,244.902
Cape Winelands District Municipality	Langeberg Local Municipality	N/A (Rural)	432,409.965	4,515,222,228.841
Garden Route District Municipality	Kannaland Local Municipality	N/A (Rural)	399,500.54	4,754,487,492.231
Central Karoo District Municipality	Prince Albert Local Municipality	N/A (Rural)	505,190.796	8,148,871,074.279

OPEN DATA PORTAL: View Full Details & Download Data by type

WCG Open Data Portal WCG Open Data Content

Download Options

WCG Department of Health: Western Cape Health Sub Districts

Records: 32

CSV

File created: Aug 25, 2023, 11:06
File size: 1.2 KB

Downloading an updated file may take some time.

Download Options

KML

File created: Aug 25, 2023, 11:06
File size: 804.0 KB

Downloading an updated file may take some time.

Download Options

Shapefile

File created: Aug 25, 2023, 11:06
File size: 750.5 KB

Downloading an updated file may take some time.

Download Options

GeoJSON

File created: Aug 25, 2023, 11:06
File size: 958.4 KB



WCG Department of Health: Western Cape Health Sub Districts

Authoritative



Martin Cocks
Western Cape Government Living Atlas

View Map

Download

More

Summary

Boundaries of the Department of Health districts and subdistricts in the Western Cape.

Health districts and subdistricts in the Western Cape. The health districts are divided into health subdistricts. Boundaries of health districts coincide with the district and metropolitan municipality boundaries. The boundaries of subdistricts coincide with the boundaries of the respective local municipalities.

The health district of the City of Cape Town it is divided into eight subdistricts, namely Eastern, Khayelitsha, Klipfontein, Mitchells Plain, Northern, Southern, Tygerberg and Western.

The Metro consists of four substructures. (Substructures do not exist in the rest of the province.)

[Read More](#)



Looking for something else? See other datasets nearby



Attributes

abc DISTRICT



abc SUBDISTRICT



abc SUBSTRUCT



[Learn about charts](#)

Details

Dataset
Feature Layer

March 16, 2023
Info Updated

March 16, 2023
Data Updated

December 9, 2022
Published Date

Records: 32
[View data table](#)

Public
Anyone can see this content

CC BY 4.0 License
[View license details](#)

Relevant Area

