ARCHITECTURE OF DIGITAL ATLAS

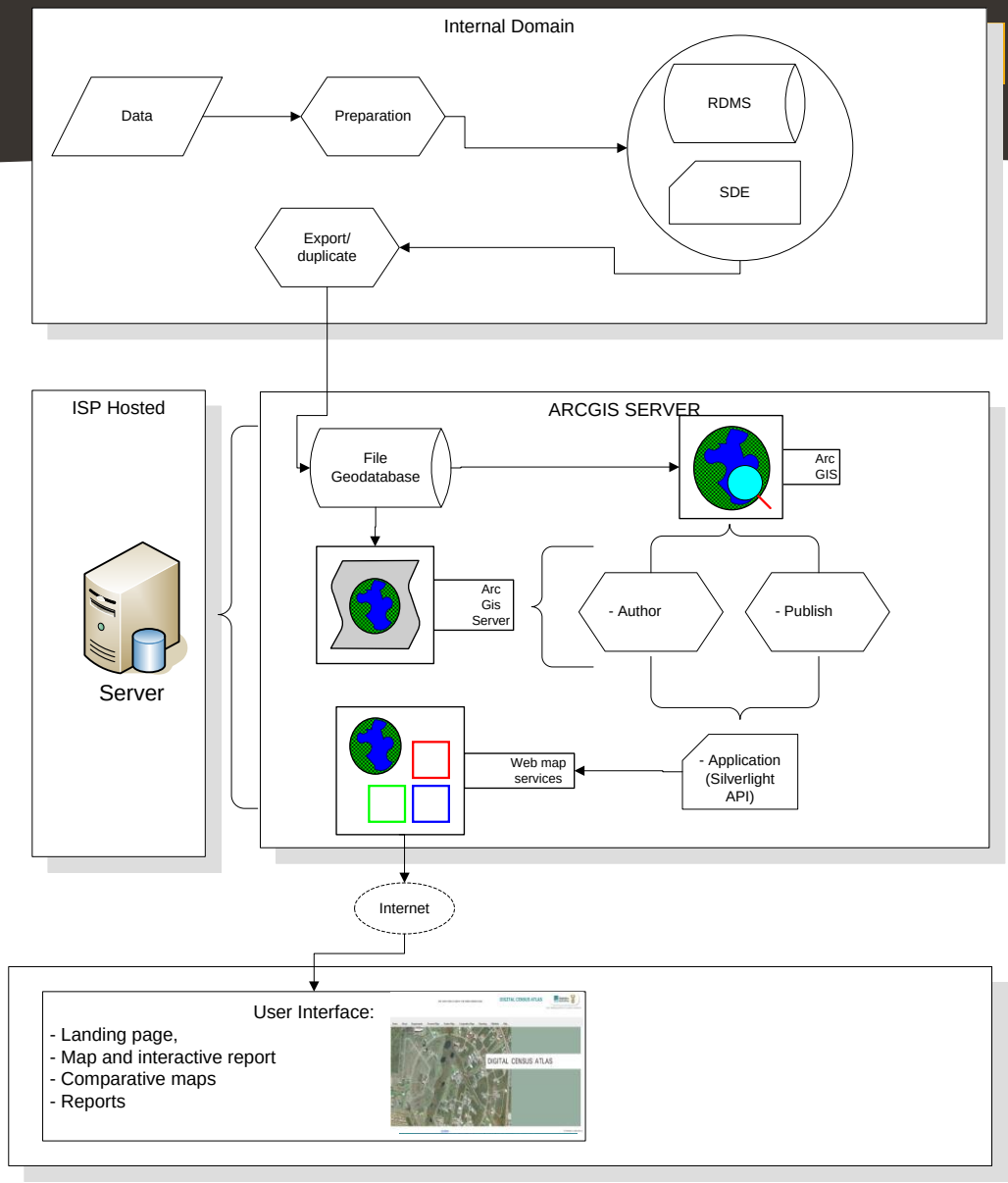

- User interface (Landing page, Map and interactive report, Comparative maps and reports)
- Database: (Absolute and derived data columns)
- Technology: ArcGis server, SDE, RDBMS, Image server
- MSD based Web services

DIGITAL ATLAS

CENSUS 2011

THE SOUTH AFRICA I KNOW, THE HOME I UNDERSTAND

DIGITAL CENSUS ATLAS

Statistics South Africa

your leading partner in quality statistics

Reporting Metadata Help

DIGITAL CENSUS ATLAS

DIGITAL ATLAS – OVERVIEW MAP

CENSUS 2011

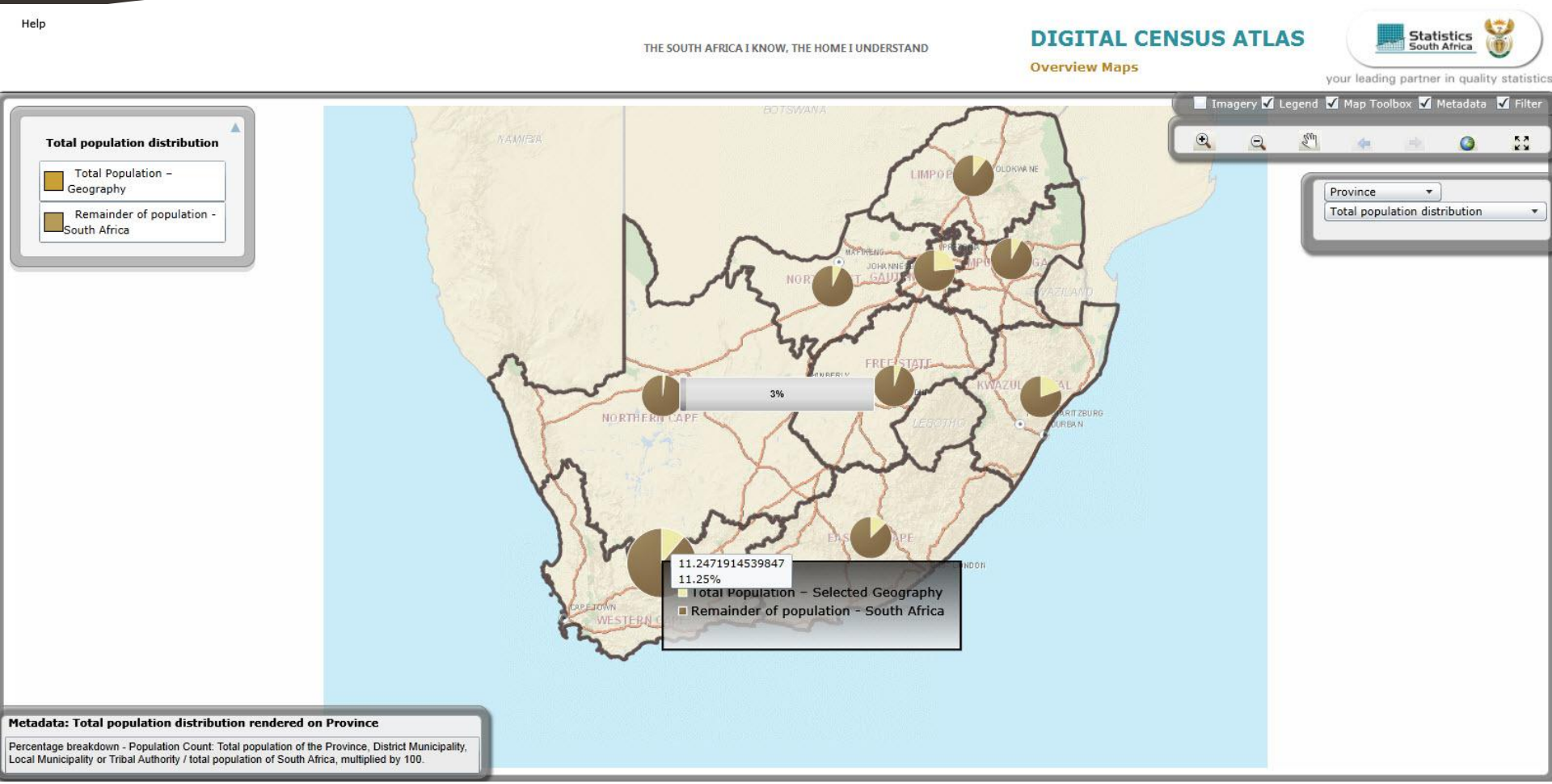

Help

THE SOUTH AFRICA I KNOW, THE HOME I UNDERSTAND

DIGITAL CENSUS ATLAS

Overview Maps

Statistics South Africa

your leading partner in quality statistics

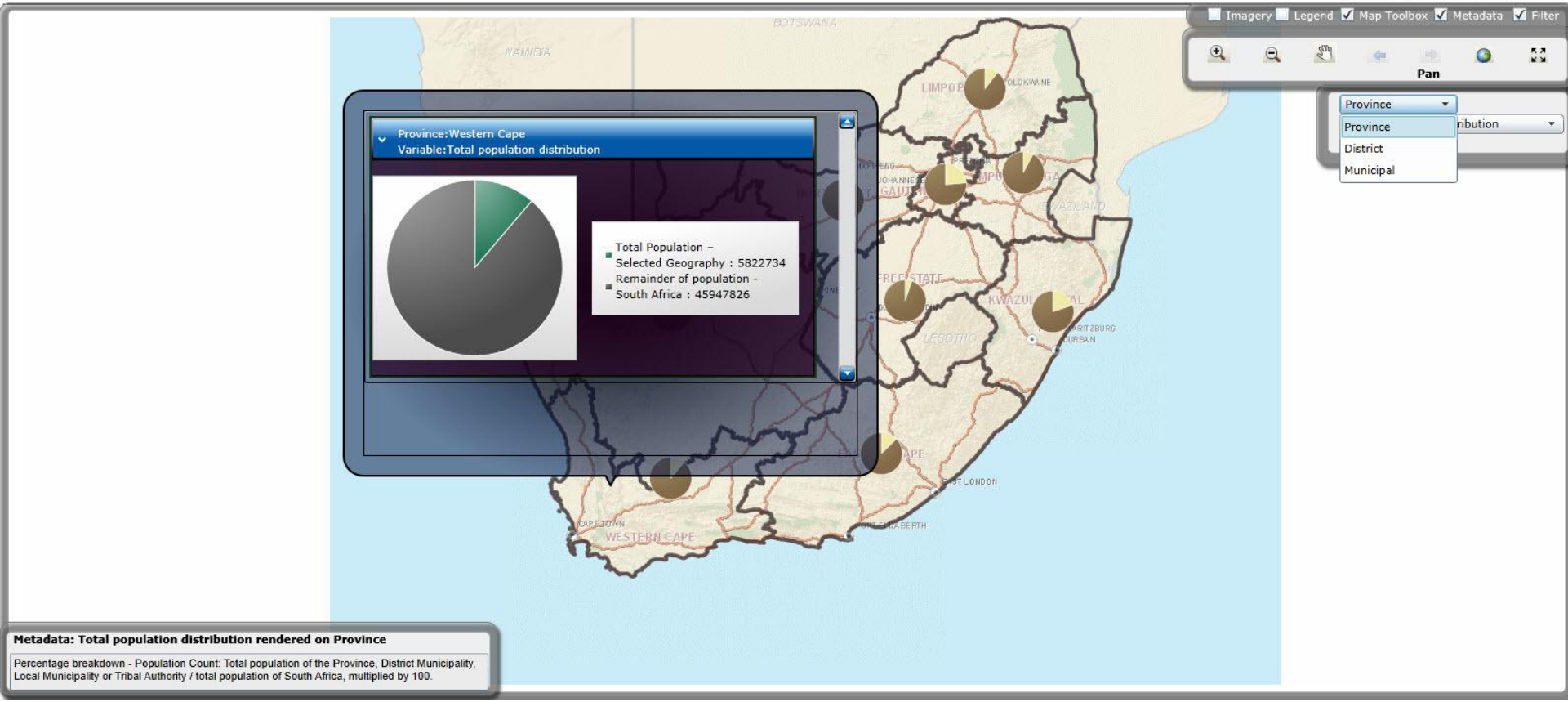

DIGITAL ATLAS – FEATURE MAP

CENSUS 2011

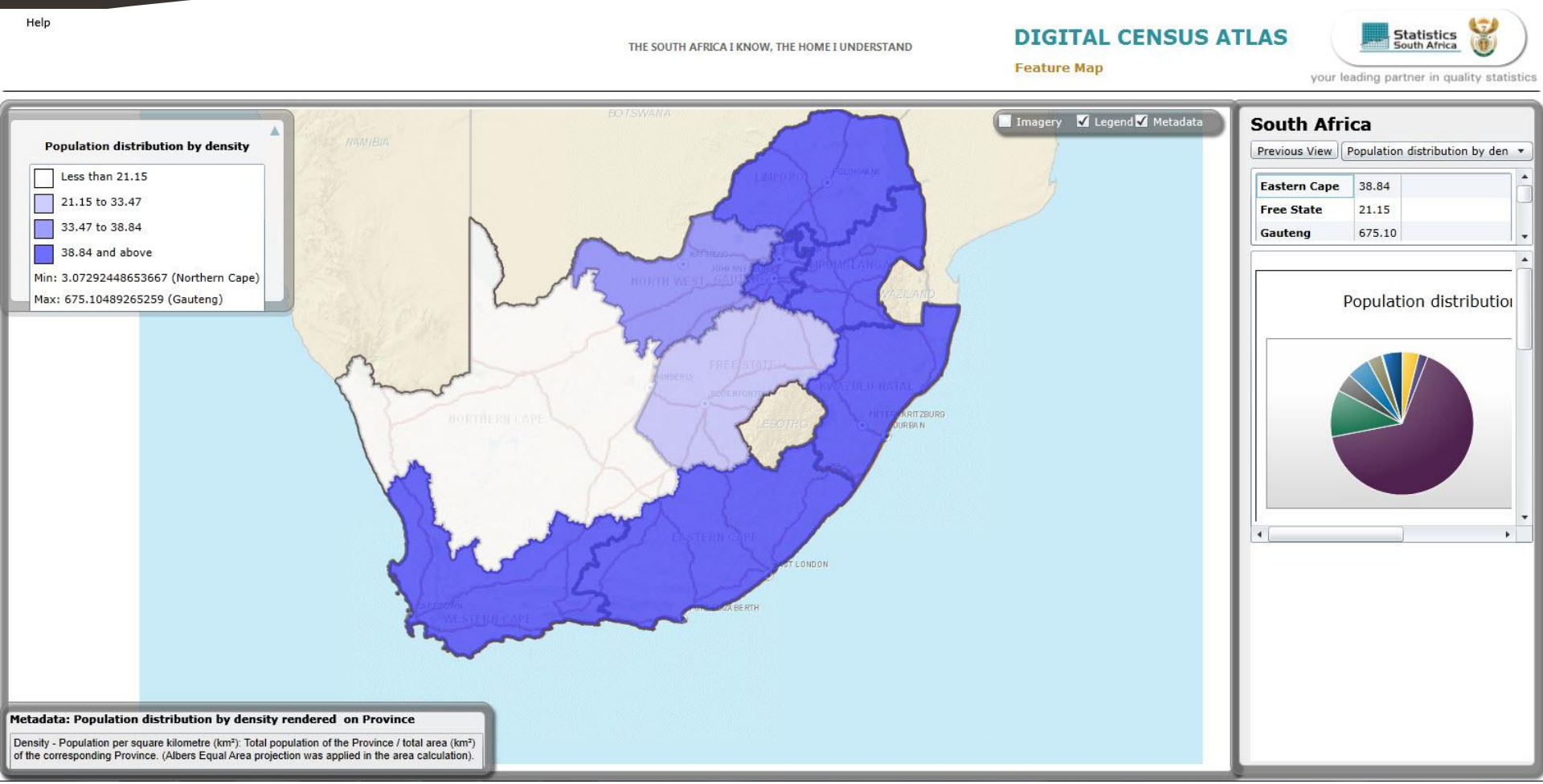

DIGITAL ATLAS – FEATURE MAP

CENSUS 2011

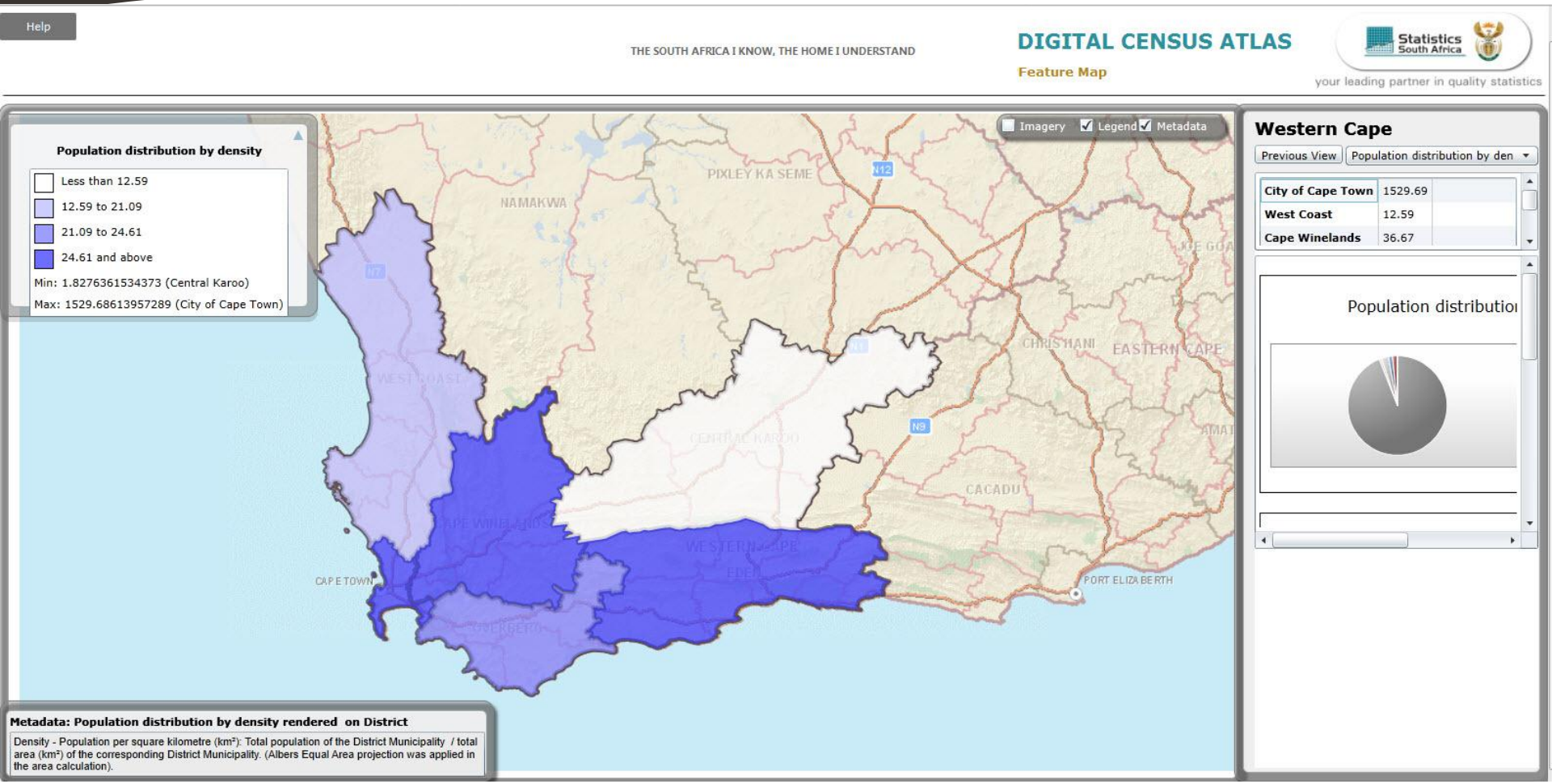

DIGITAL ATLAS – FEATURE MAP

CENSUS 2011

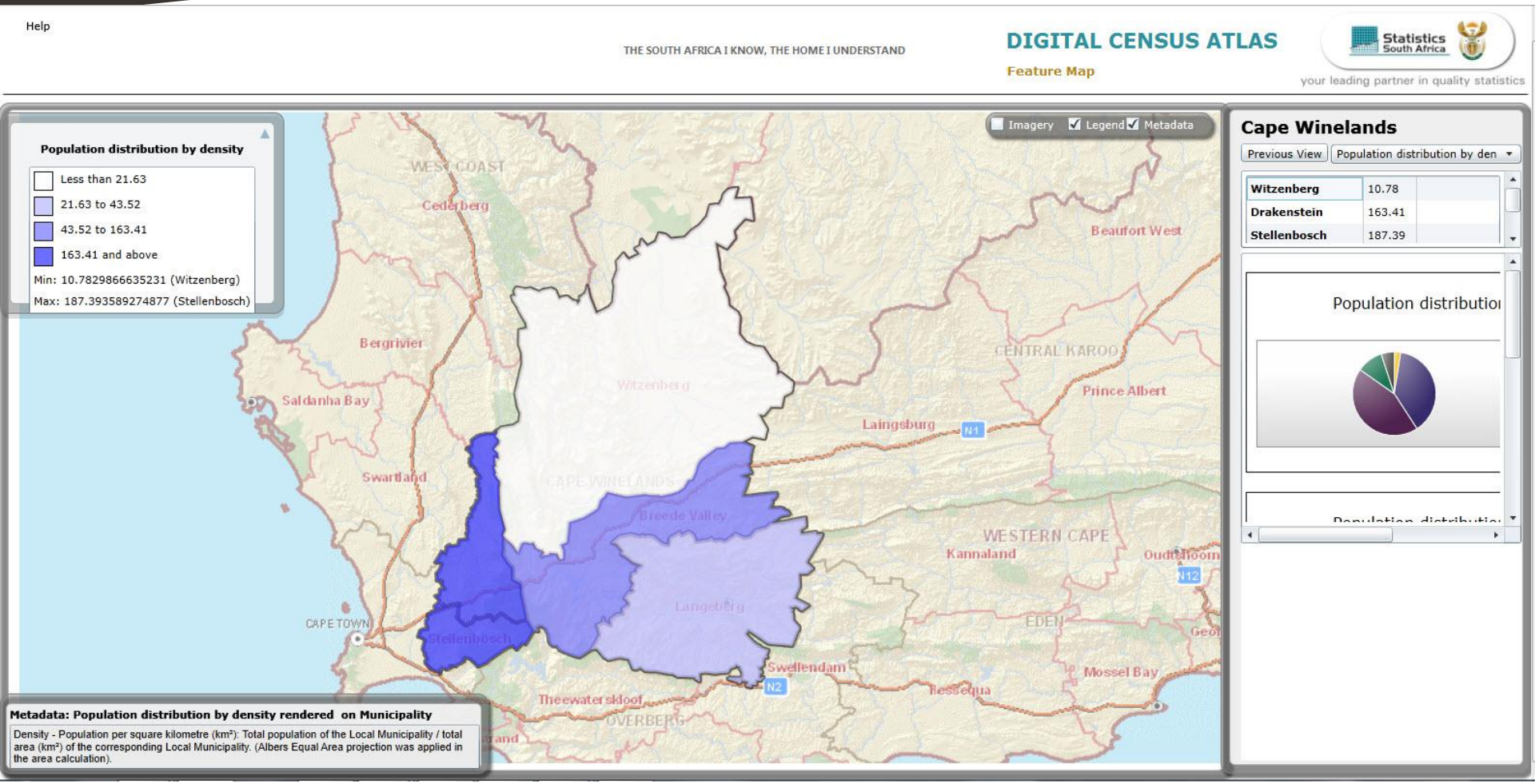

DIGITAL ATLAS – FEATURE MAP
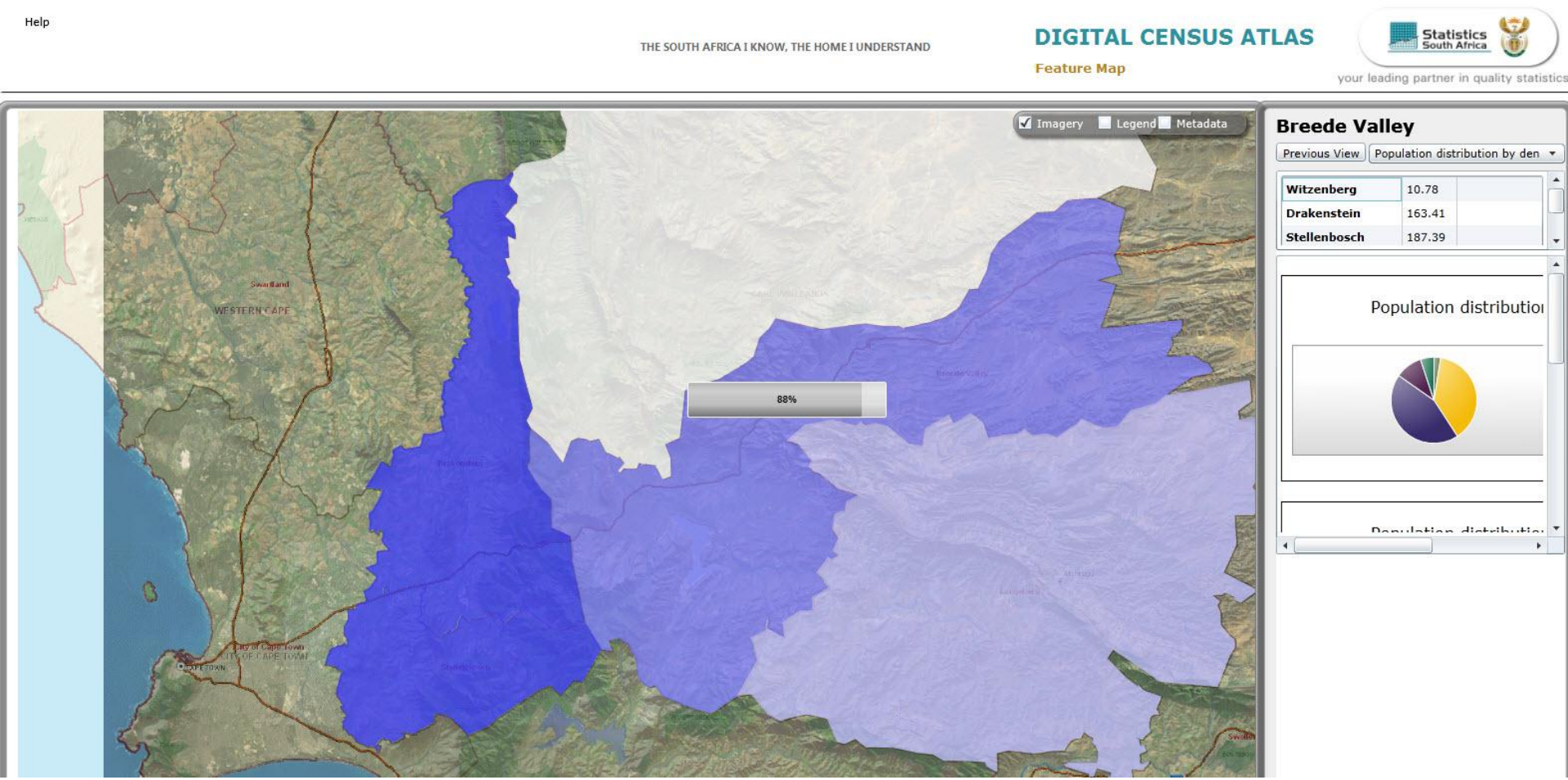
CENSUS 2011