





← → ↻ www.statssa.gov.za/timeseriesdata/pxweb2006/Database/South%20Africa/databasetree.asp



[Statistics database](#)

Select subject area

-  [Database for South Africa](#)
-   [Census of commercial agriculture 2002](#)
-   [Community Survey 2007](#)
-   [DIF](#)
-   [Economic and Social series](#)
-  [Key Indicators](#)
-  [Mid-Year Estimates](#)
-   [Population Census](#)
 -   [Census 1996](#)
 -   [Census 2001 - Demarcation boundaries as at 10 October 2001](#)
 -   [Census 2001 - NEW Demarcation boundaries as at 9 December 2005](#)
 -   [Census 2011](#)
 -  [District council - Persons](#)
 -  [District council - Households](#)
 -  [Municipality - Households](#)
 -  [Municipality level - Persons](#)
 -  [Provincial level - Households](#)
 -  [Provincial level - Persons](#)
-   [Equitable share grant formulae](#)

THE SOUTH AFRICA I KNOW, THE HOME I UNDERSTAND



your leading partner in quality statistics

PC-AXIS Files for Subject Area Municipality - Households

- [Table: Census 2011, Municipalities, energy or fuel for cooking by population group of head of the household](#)
- [table: Census 2011, Municipalities, EA type by population group of head of the household](#)
- [Table: Census 2011, Municipalities, energy or fuel for heating by population group of head of the household](#)
- [Table: Census 2011, Municipalities, household size by population group of head of the household](#)
- [Table: Census 2011 by Municipalities, energy or fuel for lighting by population group of head of the household](#)
- [Table: Census 2011, Municipalities, number of rooms by population group of head of the household](#)
- [Table: Census 2011, Municipality, piped water by population group of head of the household](#)
- [Table: Census 201 by Municipality, refuse removal by population group of head of the household](#)
- [Table: Census 2011 by Municipality and source of water by population group of head of household](#)
- [Table: Census 2011 by Municipality and landline/telephone by population group of head of the household](#)
- [Table: Census 2011 by Municipality, tenure status and population group of head of the household](#)
- [Table: Census 2011 by Municipality and toilet facilities by Population group of head of household](#)
- [Table: Census 2011 by Municipality, type of main dwelling and Population group of head of household](#)

► [Database](#) - [Subject area](#) - [Table](#)

Table: **Table: Census 2011 by district council, gender, age in 5 year groups and population group.**

Information: [Information details](#), [Footnotes](#)

Mark your selections and choose between table on screen and file format. [Marking tips](#)

| District council <input checked="" type="checkbox"/> <input type="checkbox"/> | Sex <input checked="" type="checkbox"/> <input type="checkbox"/> | Age in completed years <input checked="" type="checkbox"/> <input type="checkbox"/> |
|---|---|---|
| Total:52. Selected: <input type="text" value="0"/> | Total:2. Selected: <input type="text" value="0"/> | Total:18. Selected: <input type="text" value="0"/> |
| <ul style="list-style-type: none"> DC10: Cacadu DC12: Amathole DC13: Chris Hani DC14: Joe Gqabi DC15: O.R.Tambo DC44: Alfred Nzo BUF: Buffalo City | <ul style="list-style-type: none"> Male Female | <ul style="list-style-type: none"> 0 - 4 5 - 9 10 - 14 15 - 19 20 - 24 25 - 29 30 - 34 |
| Search <input type="text"/> <input type="button" value=">"/> <input type="checkbox"/> Text start | Search <input type="text"/> <input type="button" value=">"/> <input type="checkbox"/> Text start | Search <input type="text"/> <input type="button" value=">"/> <input type="checkbox"/> Text start |
| Population group <input checked="" type="checkbox"/> <input type="checkbox"/> | | |
| Total:6. Selected: <input type="text" value="0"/> | | |
| <ul style="list-style-type: none"> Black African Coloured Indian or Asian White Other Unspecified | | |
| Search <input type="text"/> <input type="button" value=">"/> <input type="checkbox"/> Text start | | |

For variables marked you need to select at least one value

Database - Subject area - Table - Variables and values

Edit and calculate Save As Graphs and Maps
 Shortcuts:

Census 2011 by municipalities, age group, gender and population group

| | Black African |
|-----------------------------|---------------|
| KZN213: Umzumbe | |
| Male | |
| 0 - 4 | 10 805 |
| 5 - 9 | 9 757 |
| 10 - 14 | 9 691 |
| 15 - 19 | 10 199 |
| 20 - 24 | 7 303 |
| 25 - 29 | 5 207 |
| 30 - 34 | 3 657 |
| 35 - 39 | 3 084 |
| 40 - 44 | 2 516 |
| 45 - 49 | 2 539 |
| 50 - 54 | 2 247 |
| 55 - 59 | 2 142 |
| 60 - 64 | 2 095 |
| 65 - 69 | 1 175 |
| 70 - 74 | 983 |
| 75 - 79 | 451 |
| 80 - 84 | 335 |
| 85 + | 276 |
| KZN214: UMuziwabantu | |
| Male | |
| 0 - 4 | 7 041 |
| 5 - 9 | 6 366 |
| 10 - 14 | 6 276 |
| 15 - 19 | 6 236 |
| 20 - 24 | 4 031 |
| 25 - 29 | 2 979 |
| 30 - 34 | 2 054 |
| 35 - 39 | 1 780 |
| 40 - 44 | 1 382 |
| 45 - 49 | 1 343 |
| 50 - 54 | 1 080 |
| 55 - 59 | 912 |
| 60 - 64 | 882 |
| 65 - 69 | 474 |
| 70 - 74 | 392 |
| 75 - 79 | 190 |
| 80 - 84 | 160 |
| 85 + | 118 |