



Western Cape Government • Wes-Kaapse Regering • URhulumente weNtshona Koloni

PROVINCE OF THE WESTERN CAPE

PROVINSIE WES-KAAP

Provincial Gazette Extraordinary

8864

Friday, 12 January 2024

Buitengewone Provinsiale Koerant

8864

Vrydag, 12 Januarie 2024

Registered at the Post Office as a Newspaper

CONTENTS

*(*Reprints are obtainable at Room M21, Provincial Legislature Building, 7 Wale Street, Cape Town 8001.)*

PROVINCIAL NOTICE

- | | | |
|---|--|---|
| 4 | Municipal Demarcation Board: Notice in Terms of Section 21 of the Local Government: Municipal Demarcation Act, 1998 (Western Cape) | 2 |
|---|--|---|

PROVINCIAL NOTICE

The following Provincial Notice is published for comment.

DR H.C. MALILA,
DIRECTOR-GENERAL

Provincial Legislature Building,
Wale Street,
Cape Town.

P.N. 4/2023

PROVINSIALE KENNISGEWING

Die volgende Provinsiale Kennisgewing word vir kommentaar gepubliseer.

DR H.C. MALILA,
DIREKTEUR-GENERAAL

Provinsiale Wetgewer-gebou,
Waalstraat,
Kaapstad.

12 January 2024



**MUNICIPAL DEMARCATION BOARD
NOTICE IN TERMS OF SECTION 21 OF THE LOCAL GOVERNMENT:
MUNICIPAL DEMARCATION ACT, 1998
(WESTERN CAPE)**

In terms of Section 21 of the Local Government: Municipal Demarcation Act, 1998 (Act No.27 of 1998) (MDA) the Municipal Demarcation Board has re-determined the boundaries of the municipalities listed in the **Schedule**.

Any person aggrieved by the re-determinations listed in the Schedule may submit objections within 30 calendar days of publication of this notice to:

The Municipal Demarcation Board
Private Bag x123
Centurion
0046
South Africa
Fax: 012-3422480
E-mail: registry@demarcation.org.za

Objections must be based on the criteria provided for in Sections 24 and 25 of the Demarcation Act and must include the Names, and contact details of the person or organisation making representations. The relevant reference number (**DEM No.**) must please be used in any correspondence with the MDB.

A map for each **DEM Number** can be downloaded from the MDB's web-site (www.demarcation.org.za), or on request from the MDB by sending an email to daniel@demarcation.org.za or by calling Naomi at 087 150 4433 or 012 342 2481 or naomi@demarcation.org.za for more on how to acquire maps.

The relevant reference number (DEM number) must please be used in any correspondence with the Board.

Where there is a discrepancy between the description and the map, the map will prevail.


MR TM MANYONI

CHAIRPERSON: MUNICIPAL DEMARCATION BOARD

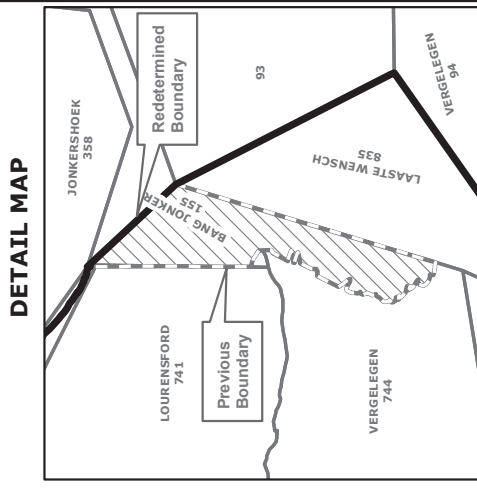
SCHEDULE

DEM NO	AFFECTED MUNICIPALITIES	DESCRIPTION
DEM8252	Stellenbosch Local Municipality (WC024), Cape Winelands District Municipality (DC02), and City of Cape Town Metropolitan Municipality (CPT)	In terms of Section 21 of the Local Government Municipal Demarcation Act, 1998 (Act No 27 of 1998) the Municipal Demarcation Board has re-determined the municipal boundaries of the Stellenbosch Local Municipality (WC024), Cape Winelands District Municipality (DC02), and City of Cape Town Metropolitan Municipality (CPT) by excluding Farm 115 ST from the municipal area of Stellenbosch Local Municipality and Cape Winelands District Municipality (DC02), and by including it into the municipal area of the City of Cape Town Metropolitan Municipality (CPT).
DEM8262	Swellendam Local Municipality (WC034), Overberg District Municipality (DC03), Hessequa Local Municipality (WC042) and Garden Route District Municipality (DC04)	In terms of Section 21 of the Local Government Municipal Demarcation Act, 1998 (Act No 27 of 1998) the Municipal Demarcation Board has re-determined the municipal boundaries of Swellendam Local Municipality (WC034), Overberg District Municipality (DC03), and Hessequa Local Municipality (WC042), Garden Route District Municipality (DC04), by excluding portion 9 of Farm 457 from the municipal areas of Swellendam Local Municipality (WC034) and Overberg District Municipality (DC03), and by including it into the municipal area of Hessequa Local Municipality (WC042), Garden Route District Municipality (DC04).



MAP NUMBER
DEM8252

DATE
December 2023

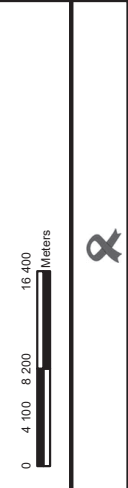


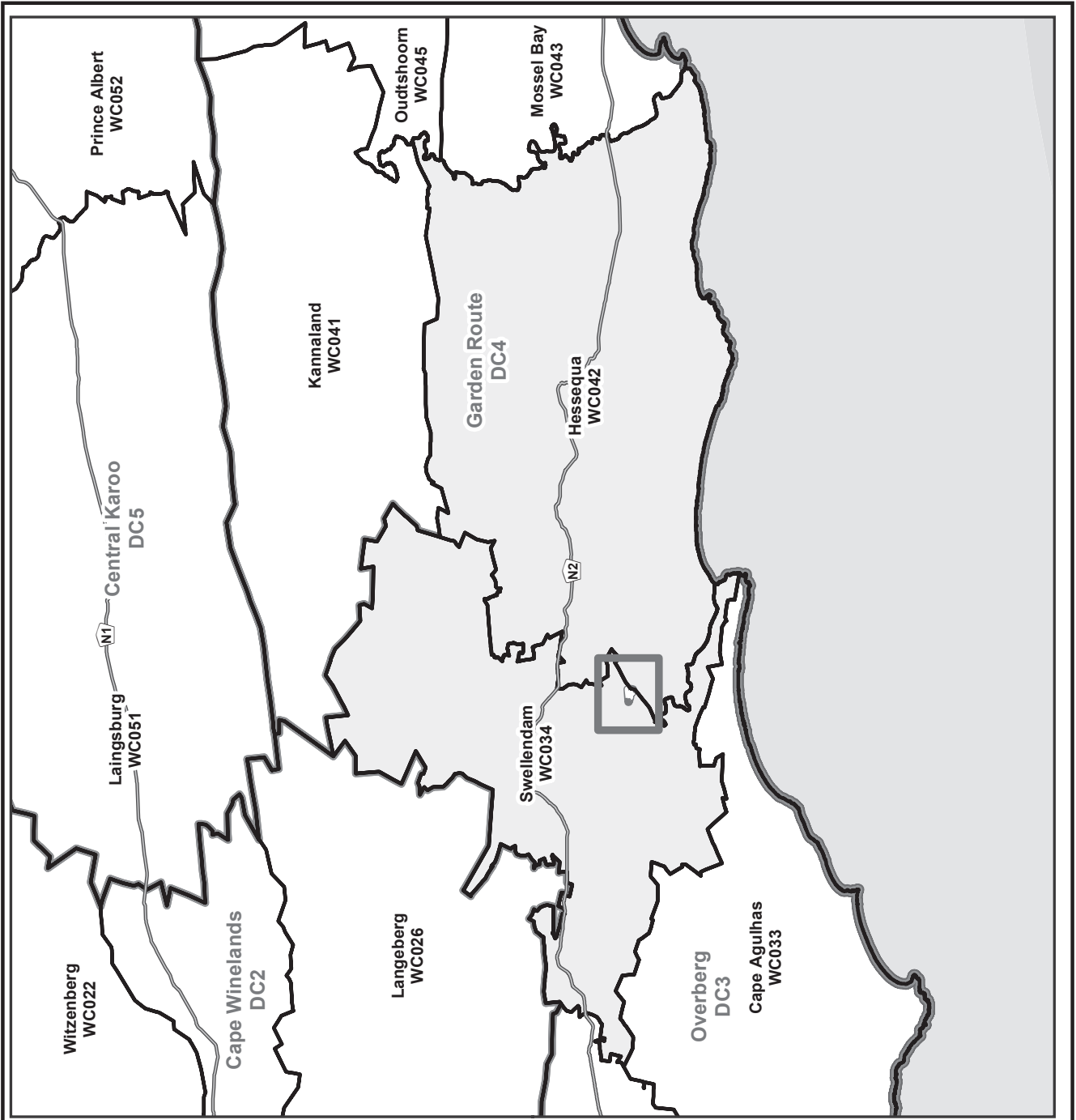
In terms of Section 21 of the Local Government Municipal Demarcation Act, 1998 (Act No 27 of 1998) the Municipal Demarcation Board has re-determined the municipal boundaries of the Stellenbosch Local Municipality (WC024), Cape Winelands District Municipality (DC02), and City of Cape Town Metropolitan Municipality (CPT) by excluding Farm 115 ST from the municipal area of Stellenbosch Local Municipality and Cape Winelands District Municipality (DC02), and by including it into the municipal area of the City of Cape Town Metropolitan Municipality (CPT).

- Redetermined area
- Local/Metro Municipalities
- Wards
- Provinces
- Parent Farms
- Sub Division
- Sub Place
- Traditional Councils
- Dams
- National Roads
- Main Roads
- Secondary Roads
- Sheets
- Railways
- Rivers
- Schools
- Police Stations
- Health Facilities
- Main Town

For more info regarding this map, you may contact:

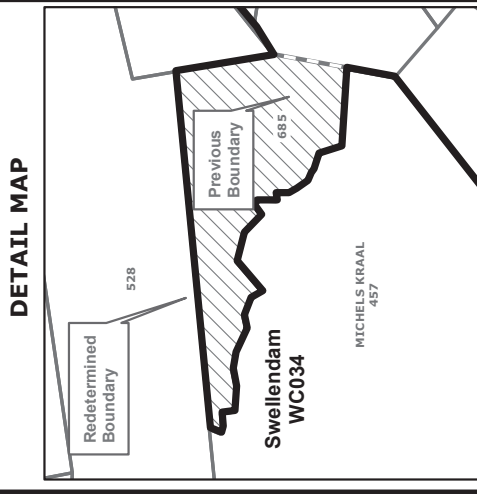
Daniel Sebake
tel: (012) 342 2461
fax: (012) 342 2480
e-mail: info@demarcation.org.za





MAP NUMBER
DEM8262

DATE
December 2023



In terms of Section 21 of the Local Government Municipal Demarcation Act, 1998 (Act No 27 of 1998) the Municipal Demarcation Board has re-determined the municipal boundaries of Swellendam Local Municipality (WC034), Overberg District Municipality (DC03), and Hessequa Local Municipality (WC042), Garden Route District Municipality (DC04), by excluding portion 9 of Farm 457 from the municipal areas of Swellendam Local Municipality (WC034) and Overberg District Municipality (DC03), and by including it into the municipal area of Hessequa Local Municipality (WC042), Garden Route District Municipality (DC04).

- Redetermined area
- Local/Metro Municipality
- Wards
- Provinces
- Parent Farms
- Sub Division
- Sub Place
- Traditional Councils
- Dams
- National Roads
- Main Roads
- Secondary Roads
- Streets
- Railways
- Rivers
- Schools
- Police Stations
- Health Facilities
- Main Town

For more info regarding this map, you may contact :

Daniel Sebake
tel: (012) 342 2461
fax: (012) 342 2480
e-mail: info@demarcation.org.za

