



**Western Cape Government • Wes-Kaapse Regering • URhulumente weNtshona Koloni**

PROVINCE OF THE WESTERN CAPE

PROVINSIE WES-KAAP

# Provincial Gazette Extraordinary

8297

Wednesday, 29 July 2020

# Buitengewone Provinsiale Koerant

8297

Woensdag, 29 Julie 2020

*Registered at the Post Office as a Newspaper*

## CONTENTS

*(\*Reprints are obtainable at Room M21, Provincial Legislature Building, 7 Wale Street, Cape Town 8001.)*

No.

Page

### PROVINCIAL NOTICE

- |    |  |   |
|----|--|---|
| 76 | Bitou Local Municipality (WC047): Western Cape Province: Municipal Demarcation Board: Delimitation of Municipal Wards in terms of the Local Government: Municipal Structures Act, 1998 ..... | 2 |
|----|--|---|

**PROVINCIAL NOTICE**

The following Provincial Notice is published for general information.

DR H.C. MALILA,  
DIRECTOR-GENERAL

Provincial Building,  
Wale Street,  
Cape Town.

P.N. 76/2020

**PROVINSIALE KENNISGEWING**

Die volgende Provinsiale Kennisgewing word vir algemene inligting gepubliseer.

DR H.C. MALILA,  
DIREKTEUR-GENERAAL

Provinsiale Wetgewer-gebou,  
Waalstraat,  
Kaapstad.

29 July 2020

**WESTERN CAPE PROVINCE****GENERAL NOTICE**

**MUNICIPAL DEMARCATION BOARD : DELIMITATION OF  
MUNICIPAL WARDS IN TERMS OF THE LOCAL  
GOVERNMENT : MUNICIPAL STRUCTURES ACT, 1998.**

**Bitou Local Municipality  
WC047**

In terms of Item 5 (1) of Schedule 1 to the Local Government: Municipal Structures Act, 1998 (Act No. 117 of 1998) (the Act) the Municipal Demarcation Board hereby publishes its delimitation of wards for the above-mentioned municipality. Particulars of the delimitation are listed in the Schedule.

In terms of Item 5 (2) of Schedule 1 to the Act, any person aggrieved by the delimitation may, within 14 days of publication of this notice, submit objections in writing to:

The Municipal Demarcation Board  
Private Bag X123  
Centurion  
0046

Fax: 086 5248643  
Email: [registry@demarcation.org.za](mailto:registry@demarcation.org.za)

The attached form MDB 5 must please be used to object. The form is also available on [www.demarcation.org.za](http://www.demarcation.org.za).

**MR THABO MANYONI  
CHAIRPERSON: MUNICIPAL DEMARCATION BOARD**

**SCHEDULE**

In terms of section 18(3) of the Local Government: Municipal Structures Act, 1998 (Act No. 117 of 1998), the MEC responsible for local government has determined that the municipal council consists of **13** councillors.

After having consulted the Independent Electoral Commission, The Municipal Demarcation Board has delimited the municipality into **7** wards in terms of Schedule 1 of the Act.

The number of registered voters in each ward does not vary by more than fifteen percent from the norm. The norm was determined by dividing the total number of voters on the municipal segment of the national common voters roll, namely **28880** voters on 5 March 2019, by the number of wards in the municipality.

The schedule for each ward and a map of each ward is attached. In case of a discrepancy between the map and this schedule, the map will prevail.

The ward numbers, the voting districts and voting stations in each ward, and the number of voters are as follows:

<b>Ward 1 comprises of a total of 4483 registered voters.</b>			
<b>MIN VOTERS</b>	3507	<b>NORM</b>	4125
		<b>MAX VOTERS</b>	4743
<b>VOTING DISTRICT No.</b>	<b>VOTING STATION NAME</b>	<b>NUMBER OF VOTERS</b>	<b>SPLIT VD</b>
97220101	WITTEDRIFT HIGH SCHOOL	586	
97220077	KURLAND CLUB HOUSE	890	
97220134	NEW - GREENVALLEY COMMUNITY HALL	735	
97220066	KURLAND COMMUNITY HALL	2272	
<b>Ward 2 comprises of a total of 4374 registered voters.</b>			
<b>MIN VOTERS</b>	3507	<b>NORM</b>	4125
		<b>MAX VOTERS</b>	4743
<b>VOTING DISTRICT No.</b>	<b>VOTING STATION NAME</b>	<b>NUMBER OF VOTERS</b>	<b>SPLIT VD</b>
97220033	PLETTENBERG BAY COMMUNITY HALL	2717	Y
97220088	PLETTENBERG BAY PRIMARY SCHOOL	1657	Y
<b>Ward 3 comprises of a total of 4140 registered voters.</b>			
<b>MIN VOTERS</b>	3507	<b>NORM</b>	4125
		<b>MAX VOTERS</b>	4743
<b>VOTING DISTRICT No.</b>	<b>VOTING STATION NAME</b>	<b>NUMBER OF VOTERS</b>	<b>SPLIT VD</b>
97220088	PLETTENBERG BAY PRIMARY SCHOOL	300	Y
97220213	NEW LIFE CENTRE CRECHE	961	
97220055	CDC BICYCLE SHED	2088	
97220202	MUNICIPAL HOUSE	791	
<b>Ward 4 comprises of a total of 3602 registered voters.</b>			
<b>MIN VOTERS</b>	3507	<b>NORM</b>	4125
		<b>MAX VOTERS</b>	4743
<b>VOTING DISTRICT No.</b>	<b>VOTING STATION NAME</b>	<b>NUMBER OF VOTERS</b>	<b>SPLIT VD</b>
97220167	CHILD WELFARE SA PLETTENBERG BAY	832	
97220044	NEW HORIZONS COMMUNITY HALL	2740	
97220099	HARKERVILLE PRIMARY SCHOOL	30	Y
<b>Ward 5 comprises of a total of 4155 registered voters.</b>			
<b>MIN VOTERS</b>	3507	<b>NORM</b>	4125
		<b>MAX VOTERS</b>	4743
<b>VOTING DISTRICT No.</b>	<b>VOTING STATION NAME</b>	<b>NUMBER OF VOTERS</b>	<b>SPLIT VD</b>
97220145	KWANOKUTHULA PRIMARY SCHOOL	2187	
97220112	PHAKAMISANI PRIMARY SCHOOL	1968	
<b>Ward 6 comprises of a total of 4228 registered voters.</b>			
<b>MIN VOTERS</b>	3507	<b>NORM</b>	4125
		<b>MAX VOTERS</b>	4743
<b>VOTING DISTRICT No.</b>	<b>VOTING STATION NAME</b>	<b>NUMBER OF VOTERS</b>	<b>SPLIT VD</b>
97220022	KWANOKUTHULA COMMUNITY HALL	1292	

97220156	MURRAY HIGH SCHOOL	1404
97220189	ASSEMBLY OF GOD KWANOKUTHULA	1532

**Ward 7 comprises of a total of 3898 registered voters.**

**MIN VOTERS** 3507

**NORM** 4125

**MAX VOTERS** 4743

<b>VOTING DISTRICT No.</b>	<b>VOTING STATION NAME</b>	<b>NUMBER OF VOTERS</b>	<b>SPLIT VD</b>
97220011	KRANSHOEK MULTIPURPOSE CENTRE	2764	
97220033	PLETTENBERG BAY COMMUNITY HALL	300	Y
97220099	HARKERVILLE PRIMARY SCHOOL	834	Y

**FORM MDB5**  
**WARD DELIMITATION**  
**OBJECTION IN TERMS OF ITEM 5(2) OF SCHEDULE 1 TO THE**  
**LOCAL GOVERNMENT: MUNICIPAL STRUCTURES ACT, 1998**

Name of municipality  
.....

Municipal Code .....

Name of aggrieved person/institution:  
.....

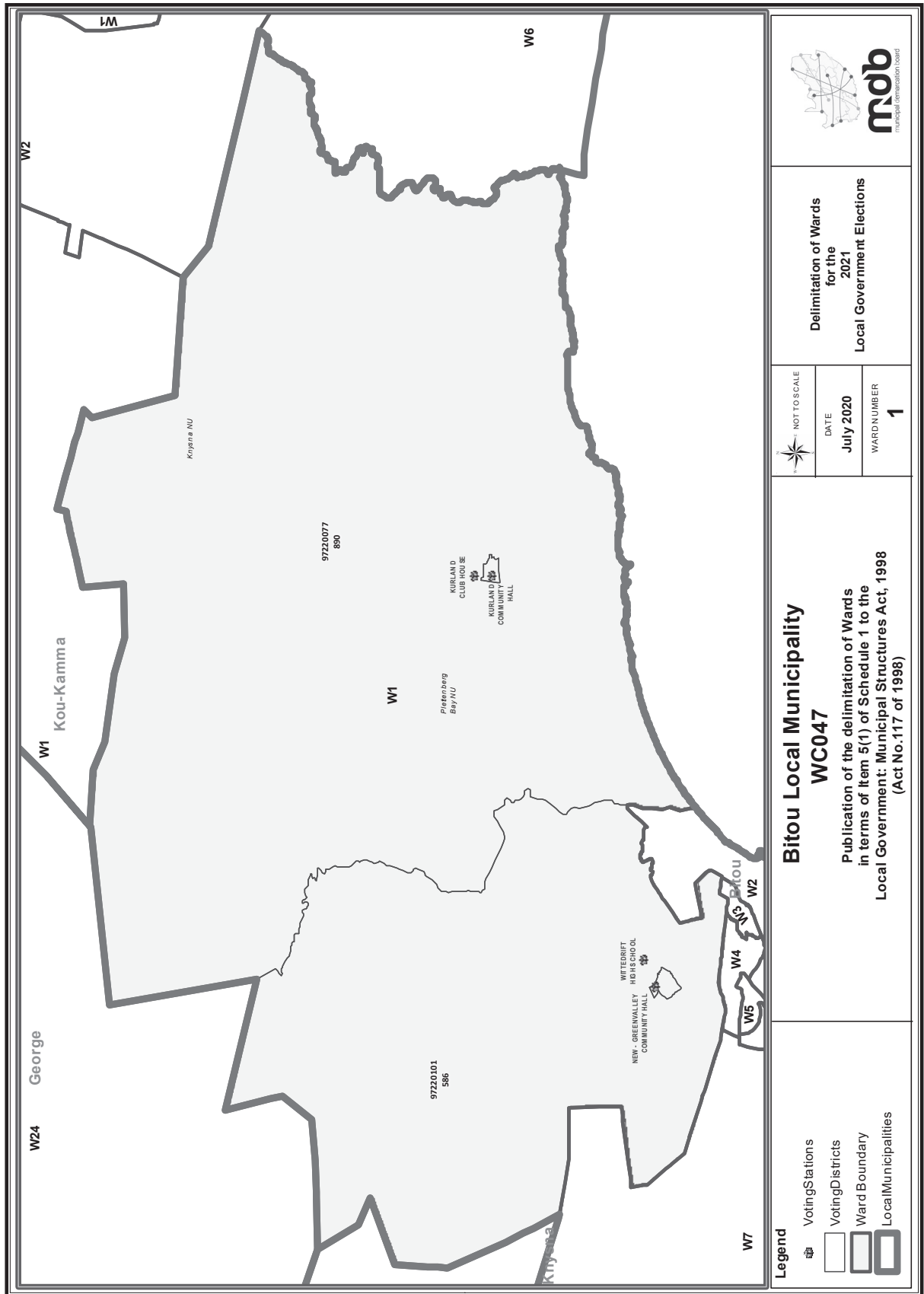
Contact Person:  
.....

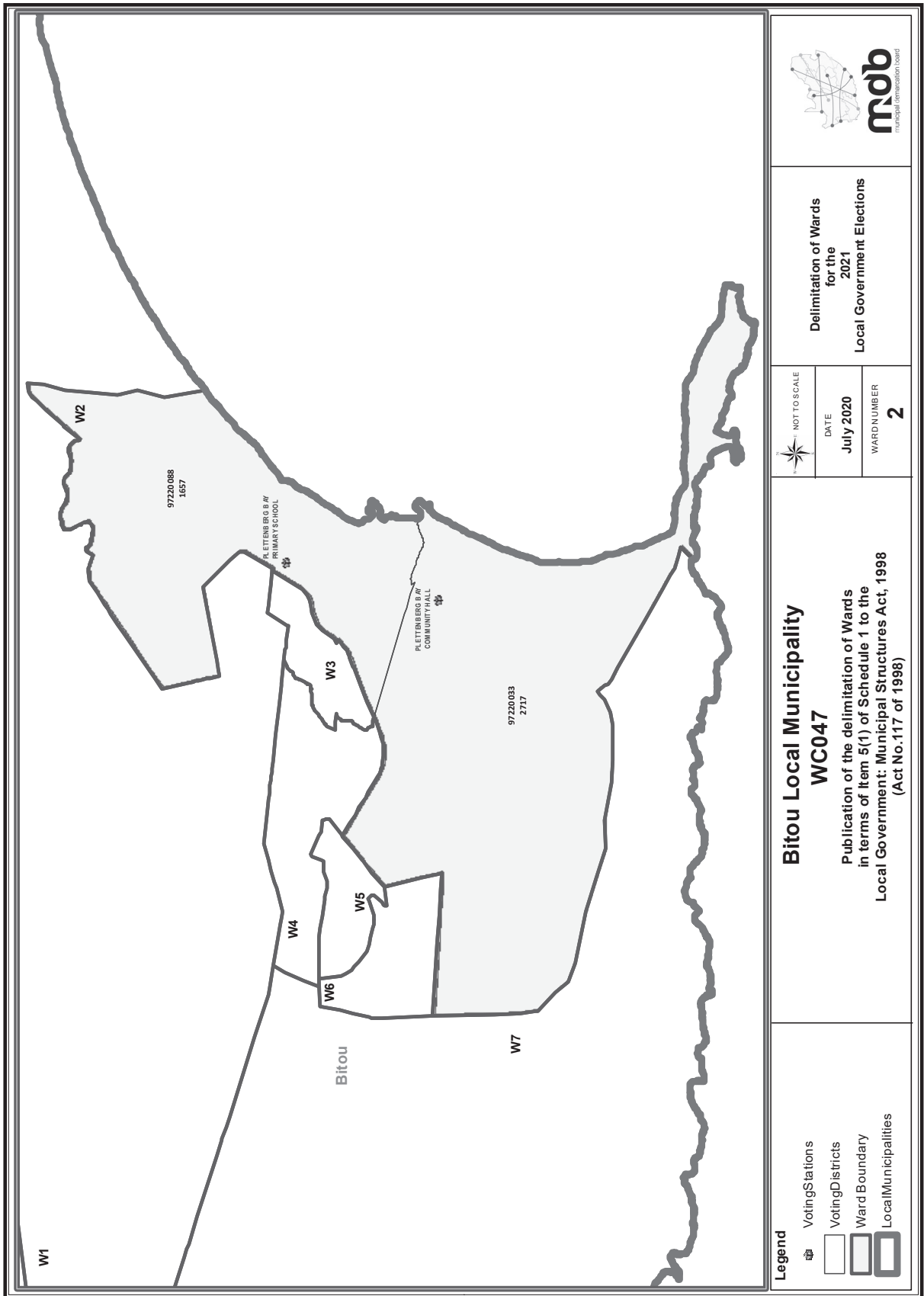
Address: .....  
.....

Tel.: ..... Cell Number: .....

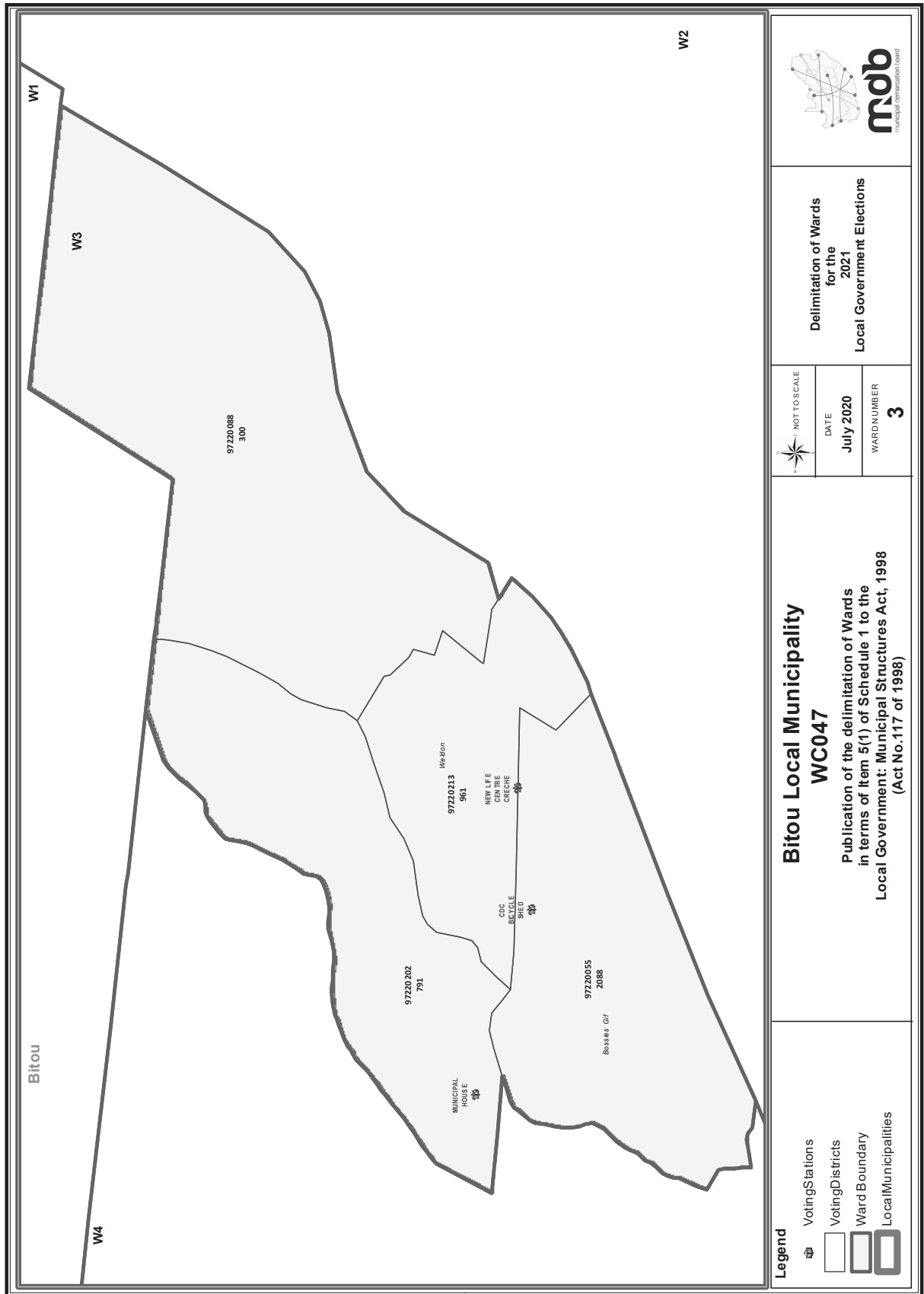
Email Address:  
.....



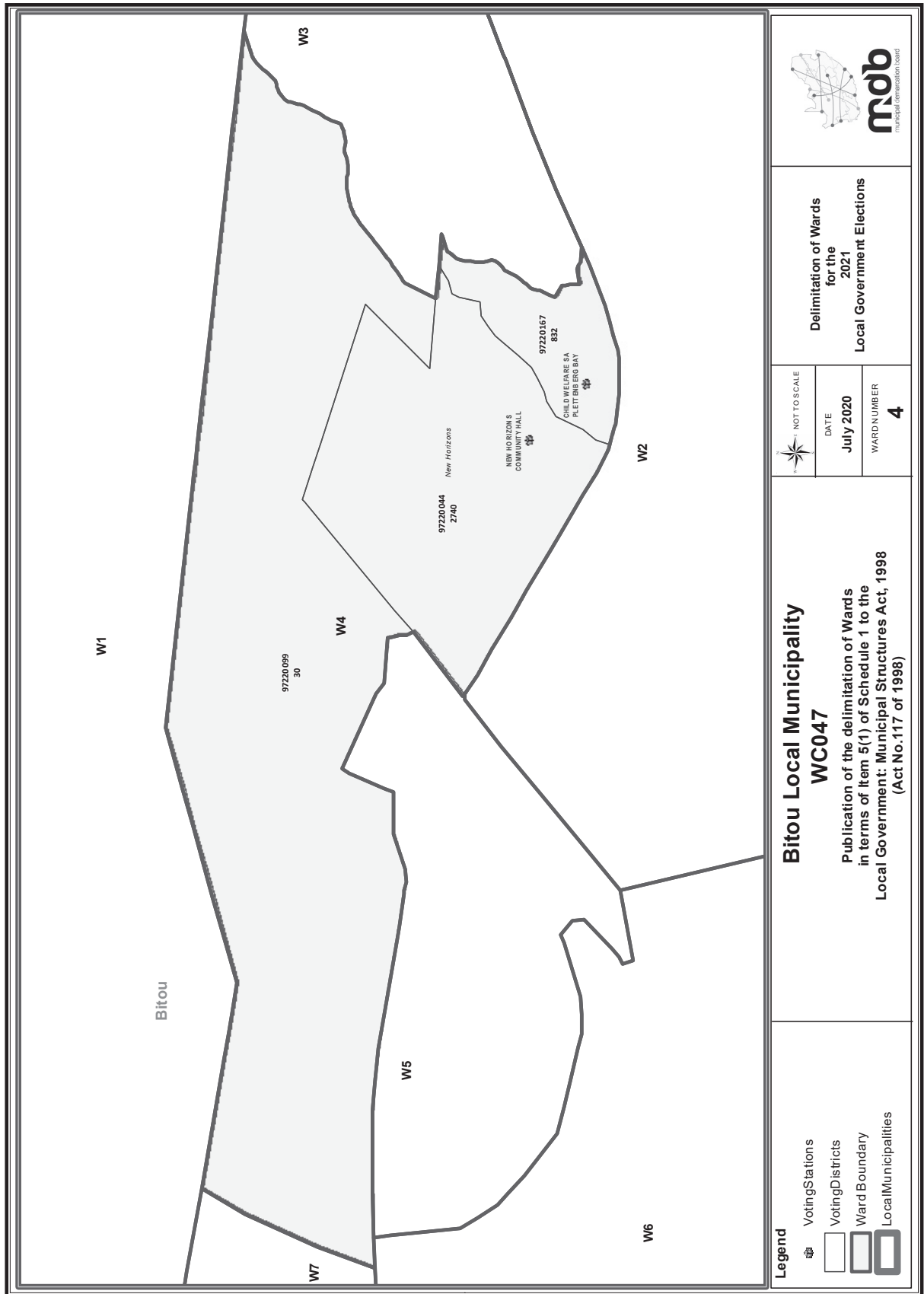


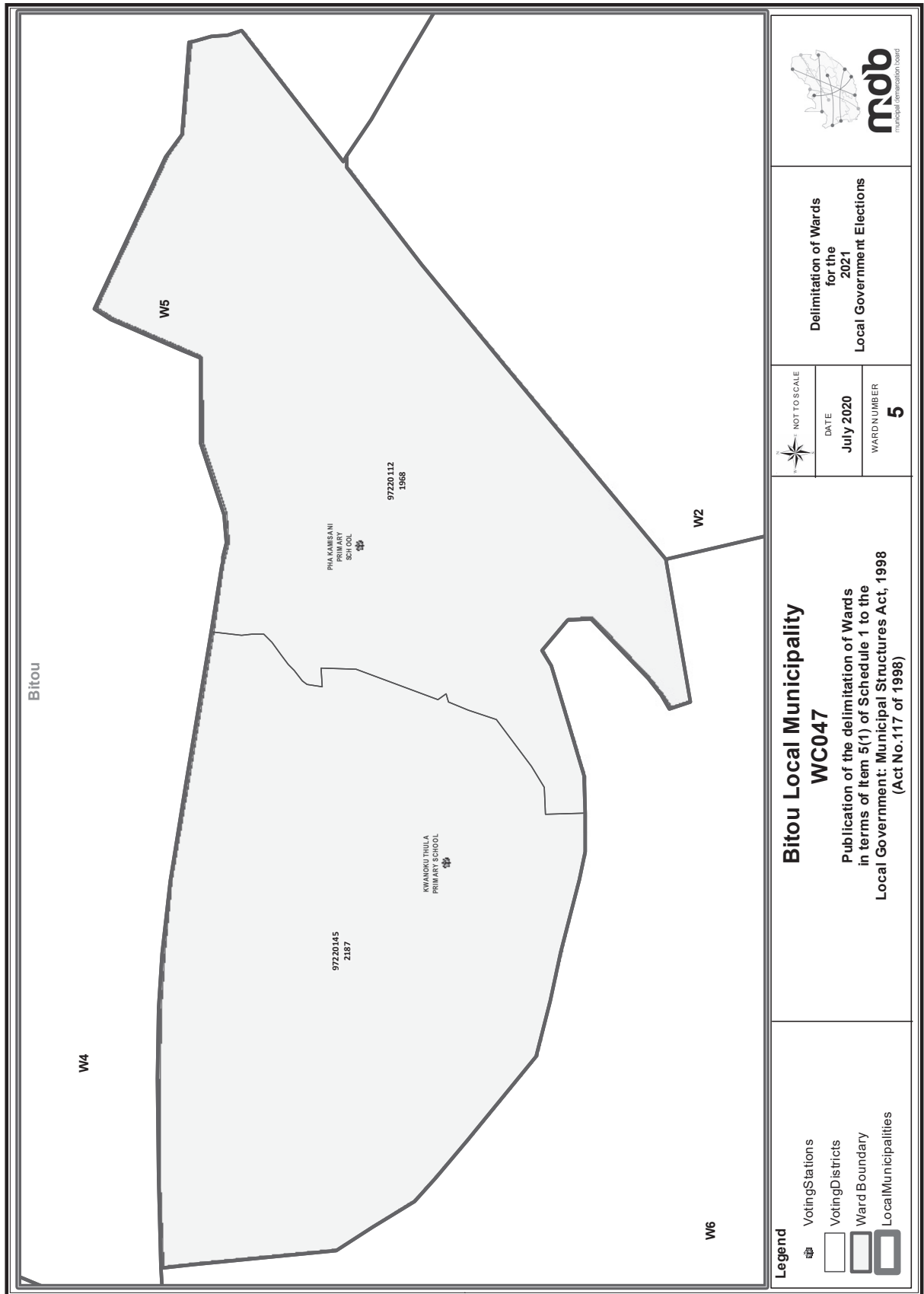




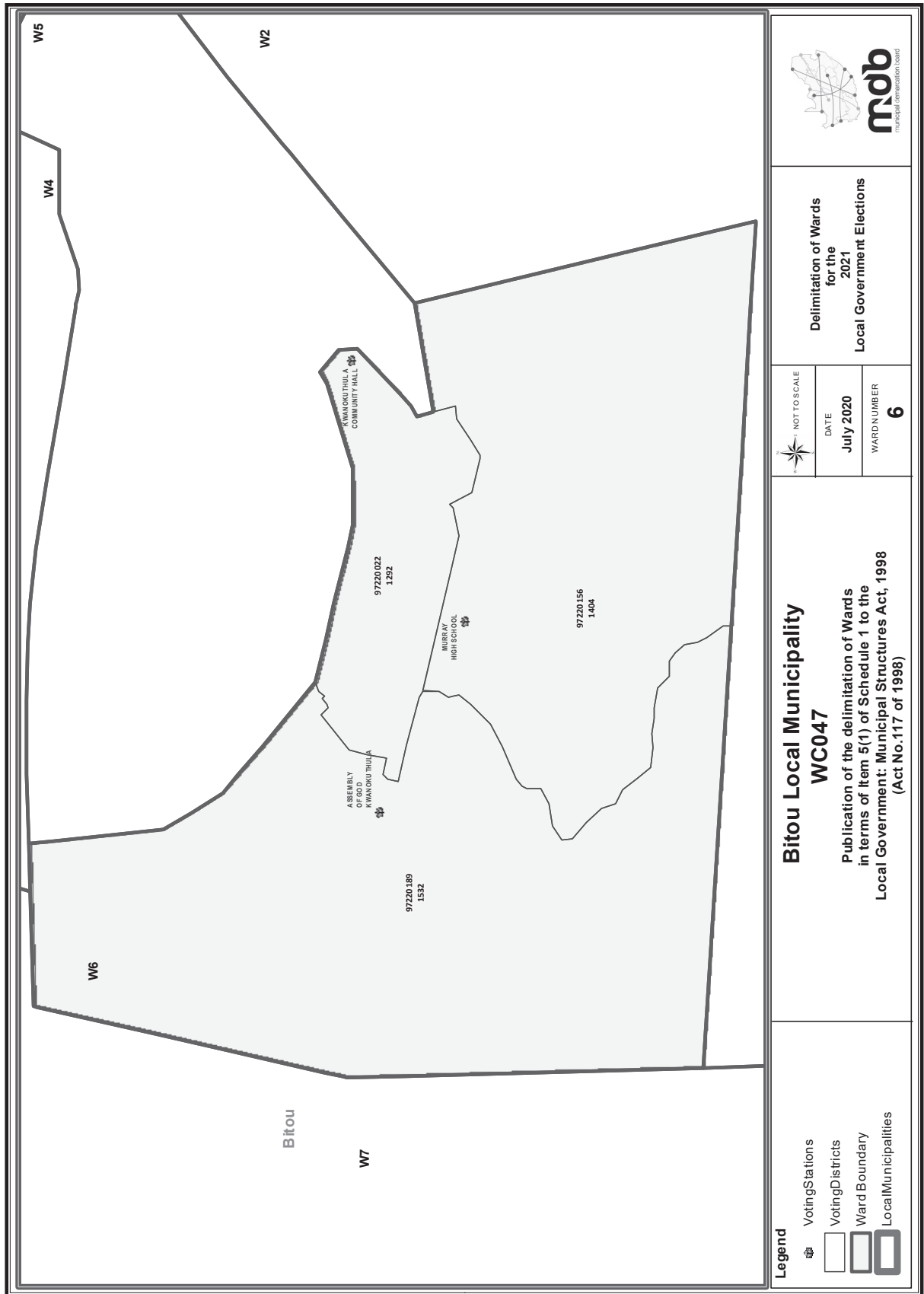


<b>Legend</b> Voting Stations Voting Districts Ward Boundary Local Municipalities	<b>Bitou Local Municipality</b> <b>WC047</b> Publication of the delimitation of Wards in terms of Item 5(1) of Schedule 1 to the Local Government: Municipal Structures Act, 1998 (Act No.117 of 1998)		Delimitation of Wards for the <b>2021</b> Local Government Elections	
	NOT TO SCALE 	DATE <b>July 2020</b>		





<b>Legend</b> Voting Stations Voting Districts Ward Boundary Local Municipalities	<b>Bitou Local Municipality</b> <b>WC047</b> Publication of the delimitation of Wards in terms of Item 5(1) of Schedule 1 to the Local Government: Municipal Structures Act, 1998 (Act No.117 of 1998)		NOT TO SCALE  DATE <b>July 2020</b> WARD NUMBER <b>5</b>	Delimitation of Wards for the <b>2021</b> Local Government Elections	 municipal metropolitan board



<b>Legend</b> Voting Stations Voting Districts Ward Boundary Local Municipalities	<b>Bitou Local Municipality</b> <b>WC047</b> Publication of the delimitation of Wards in terms of Item 5(1) of Schedule 1 to the Local Government: Municipal Structures Act, 1998 (Act No.117 of 1998)	NOT TO SCALE  DATE <b>July 2020</b> WARD NUMBER <b>6</b>		<b>Delimitation of Wards</b> <b>for the</b> <b>2021</b> <b>Local Government Elections</b>

