



Western Cape Government • Wes-Kaapse Regering • URhulumente weNtshona Koloni

PROVINCE OF THE WESTERN CAPE

PROVINSIE WES-KAAP

Provincial Gazette Extraordinary

8291

Wednesday, 29 July 2020

Buitengewone Provinsiale Koerant

8291

Woensdag, 29 Julie 2020

Registered at the Post Office as a Newspaper

CONTENTS

*(*Reprints are obtainable at Room M21, Provincial Legislature Building, 7 Wale Street, Cape Town 8001.)*

No.

Page

PROVINCIAL NOTICE

- | | | |
|----|---|---|
| 70 | Swellendam Local Municipality (WC034): Western Cape Province: Municipal Demarcation Board: Delimitation of Municipal Wards in terms of the Local Government: Municipal Structures Act, 1998 | 2 |
|----|---|---|

PROVINCIAL NOTICE

The following Provincial Notice is published for general information.

DR H.C. MALILA,
DIRECTOR-GENERAL

Provincial Building,
Wale Street,
Cape Town.

P.N. 70/2020

PROVINSIALE KENNISGEWING

Die volgende Provinsiale Kennisgewing word vir algemene inligting gepubliseer.

DR H.C. MALILA,
DIREKTEUR-GENERAAL

Provinsiale Wetgewer-gebou,
Waalstraat,
Kaapstad.

29 July 2020

WESTERN CAPE PROVINCE**GENERAL NOTICE**

**MUNICIPAL DEMARCATION BOARD : DELIMITATION OF
MUNICIPAL WARDS IN TERMS OF THE LOCAL
GOVERNMENT : MUNICIPAL STRUCTURES ACT, 1998.**

Swellendam Local Municipality**WC034**

In terms of Item 5 (1) of Schedule 1 to the Local Government: Municipal Structures Act, 1998 (Act No. 117 of 1998) (the Act) the Municipal Demarcation Board hereby publishes its delimitation of wards for the above-mentioned municipality. Particulars of the delimitation are listed in the Schedule.

In terms of Item 5 (2) of Schedule 1 to the Act, any person aggrieved by the delimitation may, within 14 days of publication of this notice, submit objections in writing to:

The Municipal Demarcation Board
Private Bag X123
Centurion
0046

Fax: 086 5248643
Email: registry@demarcation.org.za

The attached form MDB 5 must please be used to object. The form is also available on www.demarcation.org.za.

MR THABO MANYONI

CHAIRPERSON: MUNICIPAL DEMARCATION BOARD

SCHEDULE

In terms of section 18(3) of the Local Government: Municipal Structures Act, 1998 (Act No. 117 of 1998), the MEC responsible for local government has determined that the municipal council consists of **11** councillors.

After having consulted the Independent Electoral Commission, The Municipal Demarcation Board has delimited the municipality into **6** wards in terms of Schedule 1 of the Act.

The number of registered voters in each ward does not vary by more than fifteen percent from the norm. The norm was determined by dividing the total number of voters on the municipal segment of the national common voters roll, namely **19722** voters on 5 March 2019, by the number of wards in the municipality.

The schedule for each ward and a map of each ward is attached. In case of a discrepancy between the map and this schedule, the map will prevail.

The ward numbers, the voting districts and voting stations in each ward, and the number of voters are as follows:

Ward 1 comprises of a total of 3172 registered voters.

MIN VOTERS 2794 NORM 3287 MAX VOTERS 3780

VOTING DISTRICT No.	VOTING STATION NAME	NUMBER OF VOTERS	SPLIT VD
98110010	STORMSVLEI RESTAURANT	279	
98110021	KLUITJIESKRAAL	263	
98110087	RHEENENDAL	290	
98050035	SWELLENDAM HIGH SCHOOL	2340	

Ward 2 comprises of a total of 3331 registered voters.

MIN VOTERS 2794 NORM 3287 MAX VOTERS 3780

VOTING DISTRICT No.	VOTING STATION NAME	NUMBER OF VOTERS	SPLIT VD
97880013	FORTSHAVEN HALL	2360	
98110054	LEMOENSHOEK NGK PRIMARY SCHOOL	350	
98110065	VLEIPLAAS PRIMARY SCHOOL	621	

Ward 3 comprises of a total of 3691 registered voters.

MIN VOTERS 2794 NORM 3287 MAX VOTERS 3780

VOTING DISTRICT No.	VOTING STATION NAME	NUMBER OF VOTERS	SPLIT VD
98040034	HOEKRAAL LANDGOED	109	
98040023	SUURBRAAK COMMUNITY HALL	429	
98110032	MULLERSRUS PRIMERE SKOOL	247	
98110043	ST JOHNS PRIMARY SCHOOL	1586	
98110076	BREEDE RIVIER TRADING STORE	485	
98040012	SUURBRAAK PRIMARY SCHOOL	835	

Ward 4 comprises of a total of 3242 registered voters.

MIN VOTERS 2794 NORM 3287 MAX VOTERS 3780

VOTING DISTRICT No.	VOTING STATION NAME	NUMBER OF VOTERS	SPLIT VD
98050024	TOWN HALL	1563	
98050068	MUNICIPAL ADVICE OFFICE	1679	

Ward 5 comprises of a total of 3393 registered voters.

MIN VOTERS 2794 NORM 3287 MAX VOTERS 3780

VOTING DISTRICT No.	VOTING STATION NAME	NUMBER OF VOTERS	SPLIT VD
98050057	SWELLENDAM SENIOR SECONDARY SCHOOL	3393	Y

Ward 6 comprises of a total of 2893 registered voters.

MIN VOTERS 2794 NORM 3287 MAX VOTERS 3780

VOTING DISTRICT No.	VOTING STATION NAME	NUMBER OF VOTERS	SPLIT VD
---------------------	---------------------	------------------	----------

98050013	COMMUNITY HALL	1893	
98050057	SWELLENDAM SENIOR SECONDARY SCHOOL	1000	Y

FORM MDB5
WARD DELIMITATION
OBJECTION IN TERMS OF ITEM 5(2) OF SCHEDULE 1 TO THE
LOCAL GOVERNMENT: MUNICIPAL STRUCTURES ACT, 1998

Name of municipality

.....

Municipal Code

Name of aggrieved person/institution:

.....

Contact Person:

.....

Address:

.....

Tel.: **Cell Number:**

Email Address:

.....

PLEASE USE ADDITIONAL PAGE SHOULD THE ALTERNATIVE PROPOSALS BE MORE THAN THE FOLLOWING SPACE AVAILABLE.

I request the Municipal Demarcation Board to consider the following alternative proposals.

Ward Number	The ward comprises of the following voting districts (i.e. Provide the number of voters in brackets, e.g. VD1123453 (1500) + VD3456780 (2500) = 4000)	Motivation

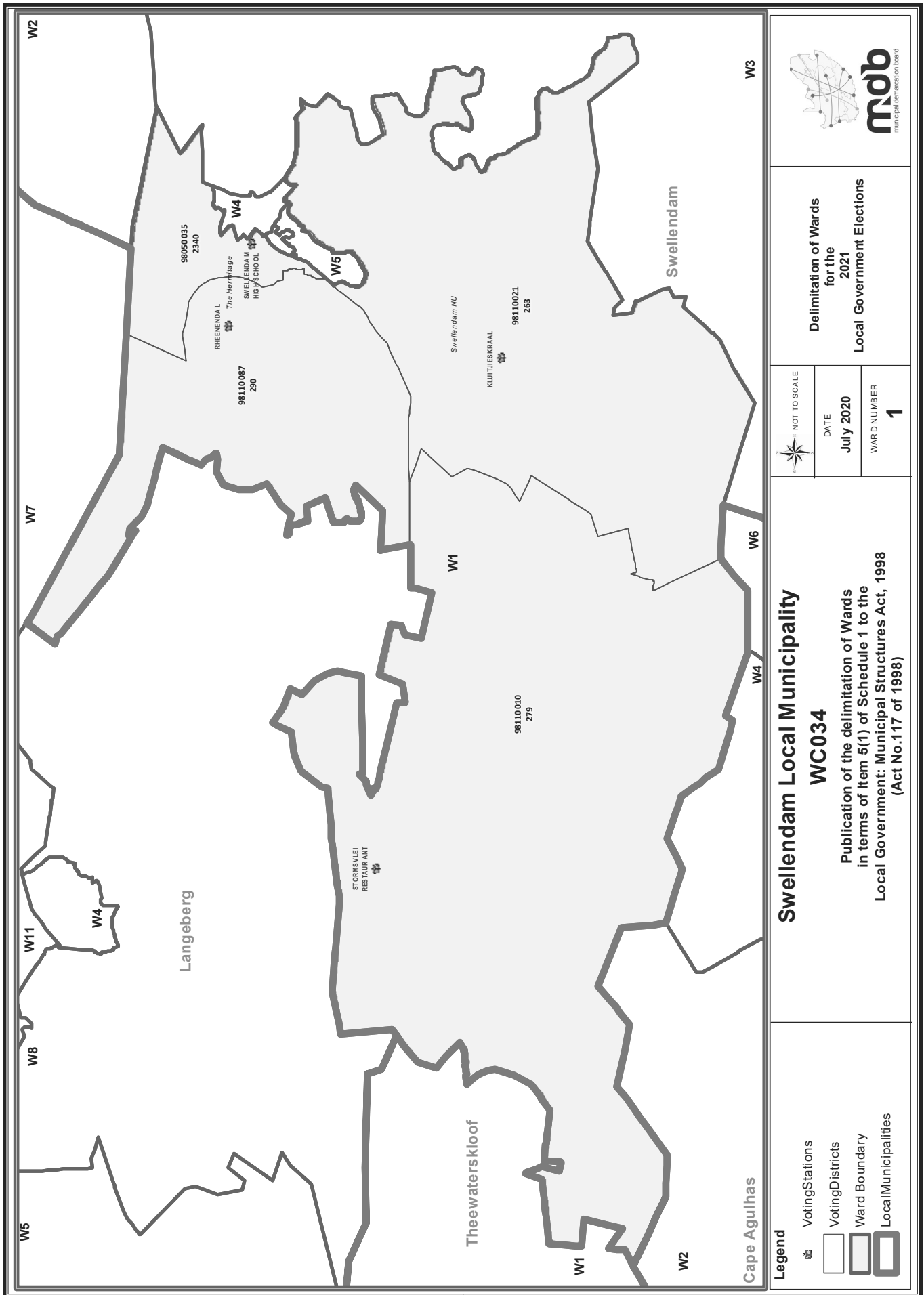
I confirm that

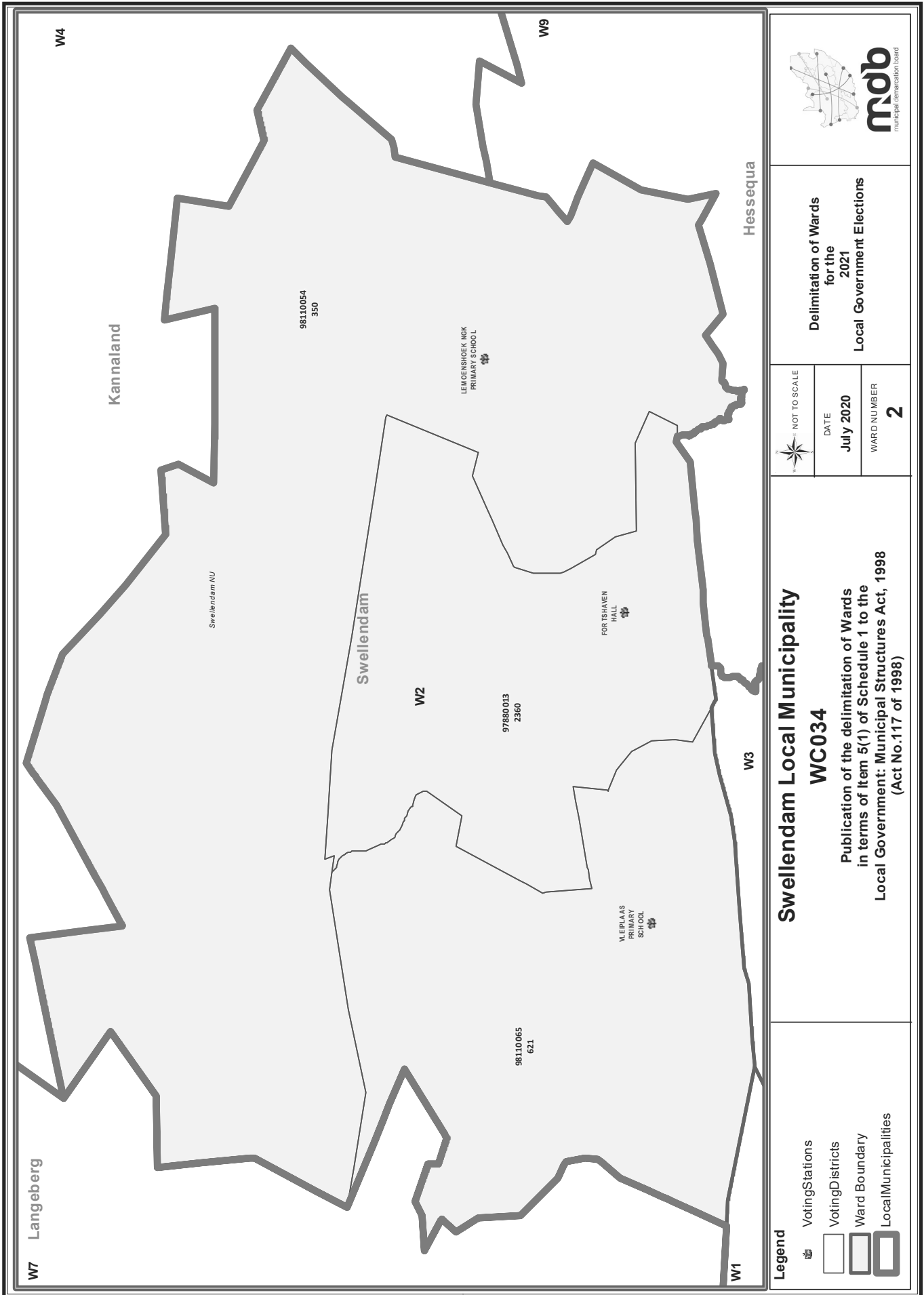
- Each cluster of voting districts for a contiguous ward;
- The number of voters in each ward fall within the minimum and maximum norms allowed per ward;
- The proposed ward boundaries comply, in general, with the criteria.

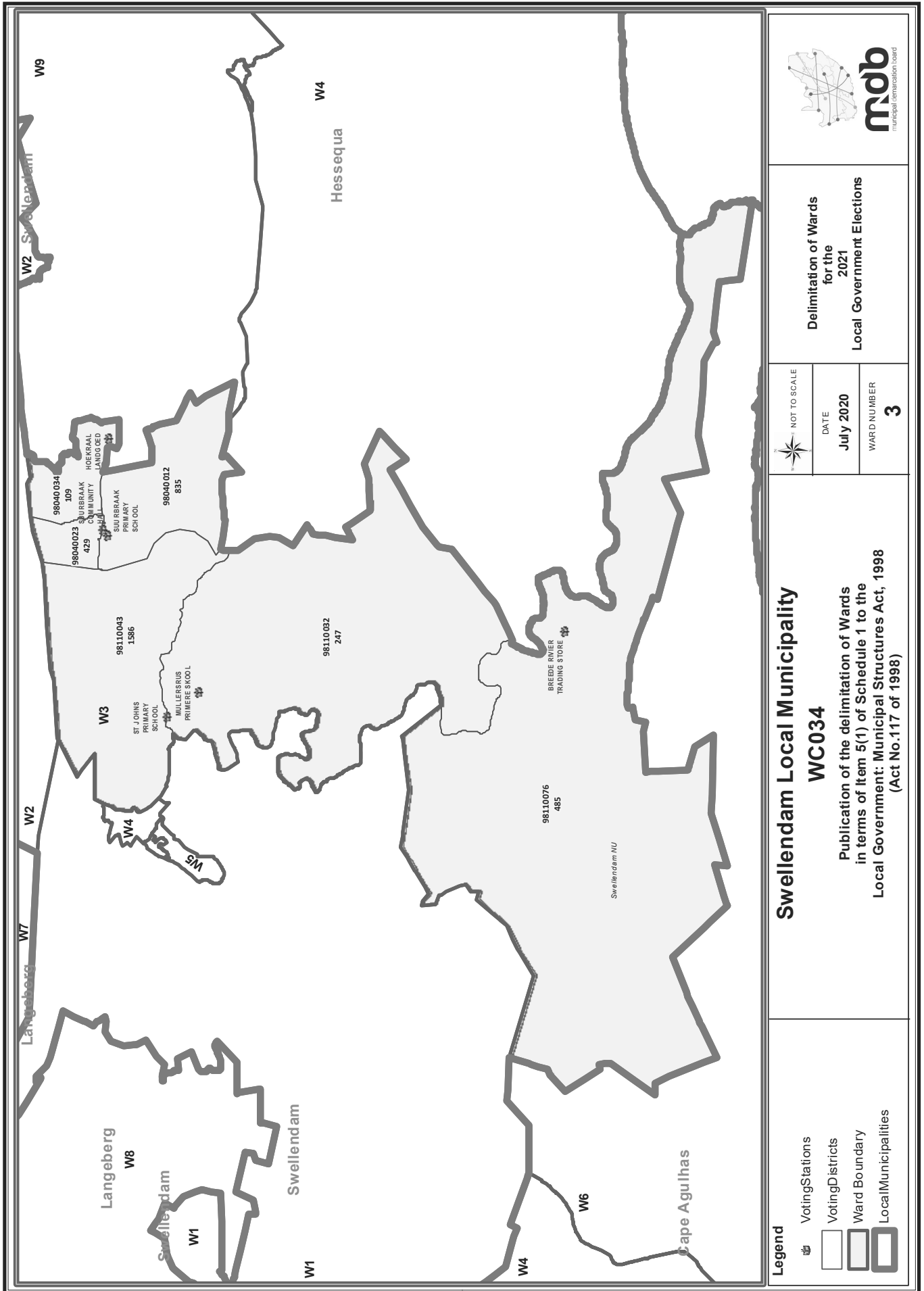
SIGNATURE

NAME AND SURNAME

DATE







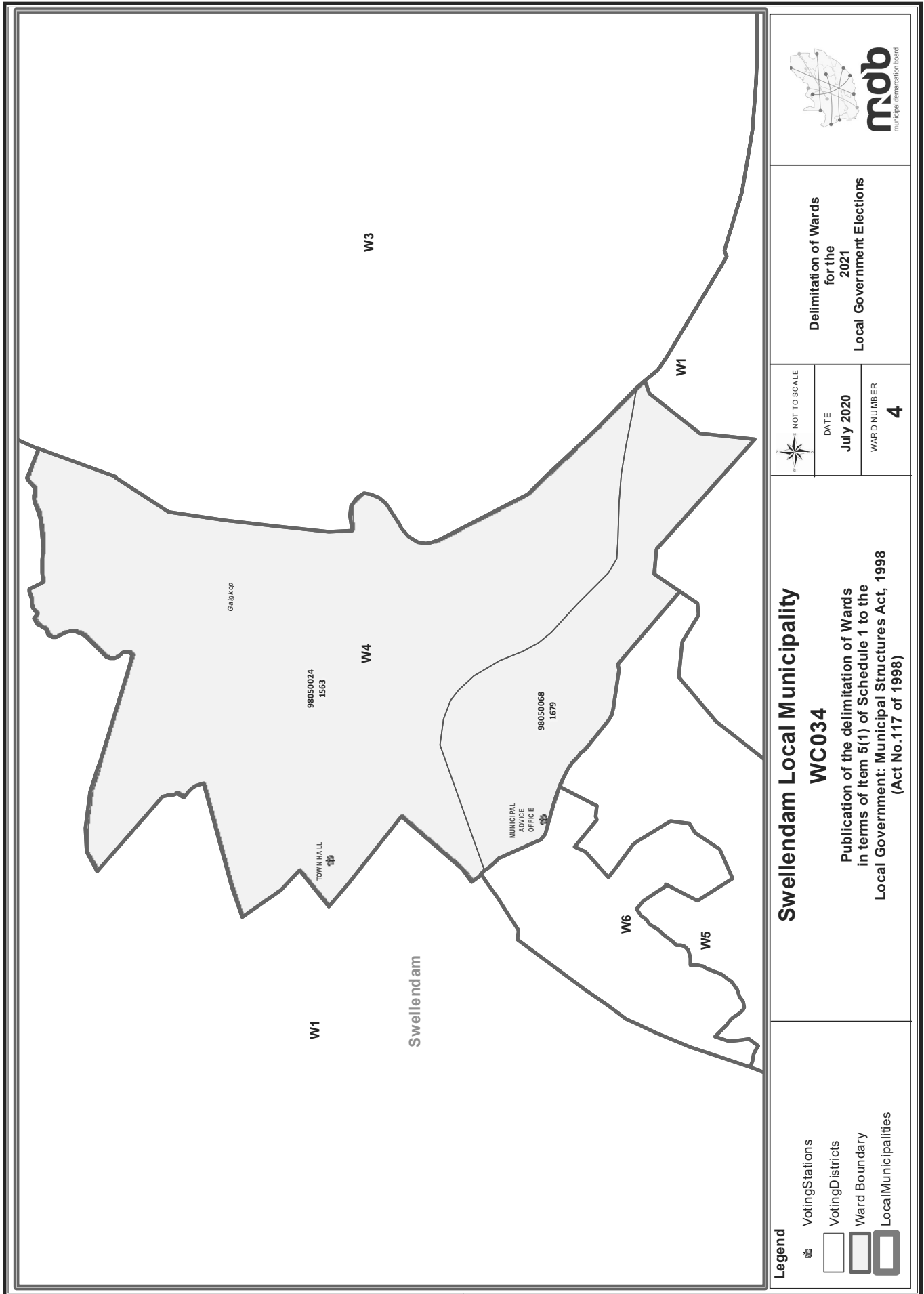




Swellendam Local Municipality
WC034
 Publication of the delimitation of Wards in terms of Item 5(1) of Schedule 1 to the Local Government: Municipal Structures Act, 1998 (Act No.117 of 1998)

Legend

-  Voting Stations
-  Voting Districts
-  Ward Boundary
-  Local Municipalities



**Delimitation of Wards
for the
2021
Local Government Elections**

NOT TO SCALE
DATE
July 2020
WARD NUMBER
4

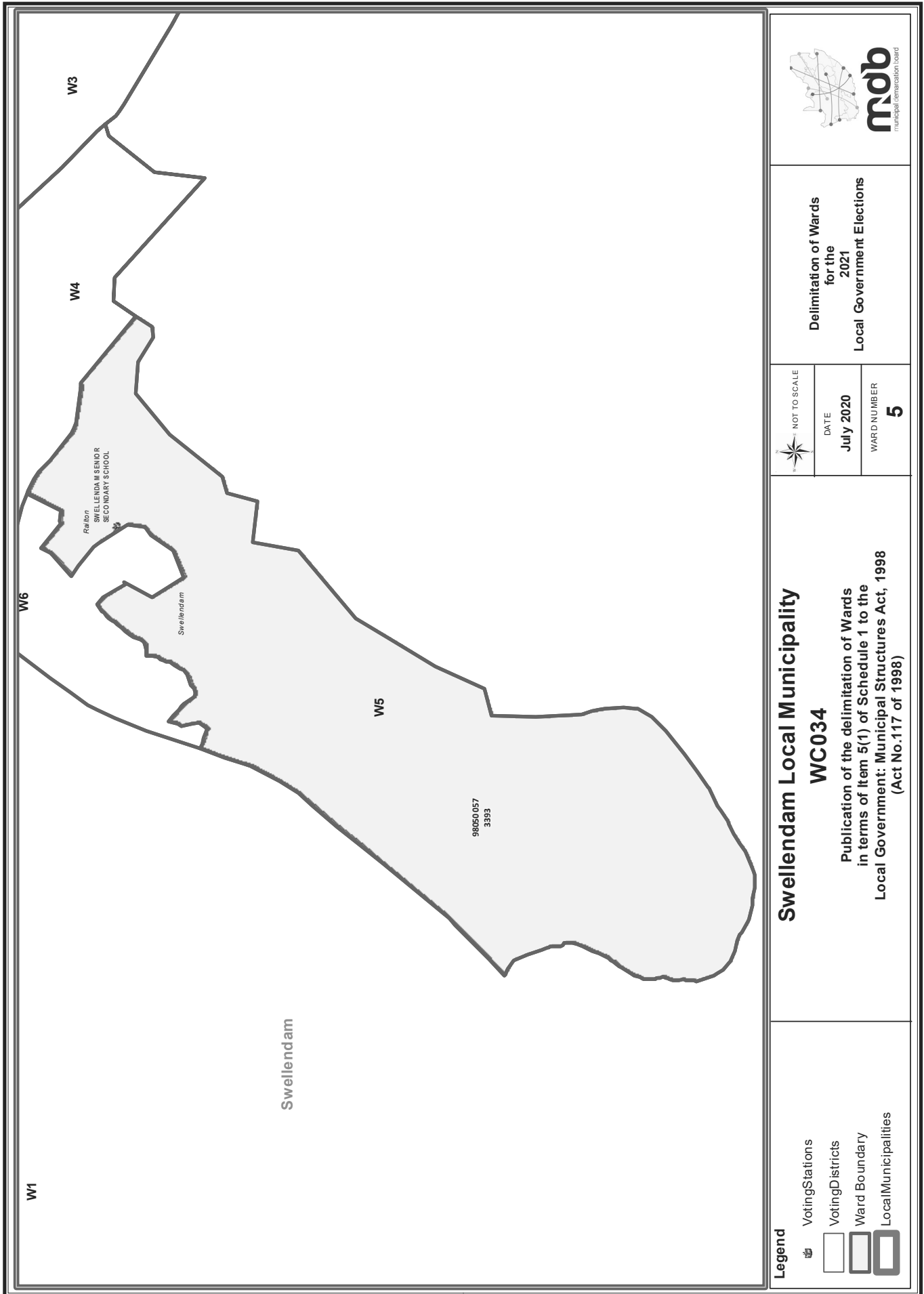
Swellendam Local Municipality

WC034

**Publication of the delimitation of Wards
in terms of Item 5(1) of Schedule 1 to the
Local Government: Municipal Structures Act, 1998
(Act No.117 of 1998)**

Legend

- Voting Stations
- Voting Districts
- Ward Boundary
- Local Municipalities



Delimitation of Wards for the 2021 Local Government Elections

NOT TO SCALE
 DATE: July 2020
 WARD NUMBER: 5

Swellendam Local Municipality WC034
 Publication of the delimitation of Wards in terms of Item 5(1) of Schedule 1 to the Local Government: Municipal Structures Act, 1998 (Act No.117 of 1998)

- Legend**
- Voting Stations
 - Voting Districts
 - Ward Boundary
 - Local Municipalities

