



Western Cape Government • Wes-Kaapse Regering • URhulumente weNtshona Koloni

PROVINCE OF THE WESTERN CAPE

PROVINSIE WES-KAAP

Provincial Gazette Extraordinary

8290

Wednesday, 29 July 2020

Buitengewone Provinsiale Koerant

8290

Woensdag, 29 Julie 2020

Registered at the Post Office as a Newspaper

CONTENTS

*(*Reprints are obtainable at Room M21, Provincial Legislature Building, 7 Wale Street, Cape Town 8001.)*

No.

Page

PROVINCIAL NOTICE

- | | | |
|----|---|---|
| 69 | Cape Agulhas Local Municipality (WC033): Western Cape Province: Municipal Demarcation Board: Delimitation of Municipal Wards in terms of the Local Government: Municipal Structures Act, 1998 | 2 |
|----|---|---|

PROVINCIAL NOTICE

The following Provincial Notice is published for general information.

DR H.C. MALILA,
DIRECTOR-GENERAL

Provincial Building,
Wale Street,
Cape Town.

P.N. 69/2020

PROVINSIALE KENNISGEWING

Die volgende Provinsiale Kennisgewing word vir algemene inligting gepubliseer.

DR H.C. MALILA,
DIREKTEUR-GENERAAL

Provinsiale Wetgewer-gebou,
Waalstraat,
Kaapstad.

29 July 2020

WESTERN CAPE PROVINCE**GENERAL NOTICE**

**MUNICIPAL DEMARCATION BOARD : DELIMITATION OF
MUNICIPAL WARDS IN TERMS OF THE LOCAL
GOVERNMENT : MUNICIPAL STRUCTURES ACT, 1998.**

**Cape Agulhas Local Municipality
WC033**

In terms of Item 5 (1) of Schedule 1 to the Local Government: Municipal Structures Act, 1998 (Act No. 117 of 1998) (the Act) the Municipal Demarcation Board hereby publishes its delimitation of wards for the above-mentioned municipality. Particulars of the delimitation are listed in the Schedule.

In terms of Item 5 (2) of Schedule 1 to the Act, any person aggrieved by the delimitation may, within 14 days of publication of this notice, submit objections in writing to:

The Municipal Demarcation Board
Private Bag X123
Centurion
0046

Fax: 086 5248643
Email: registry@demarcation.org.za

The attached form MDB 5 must please be used to object. The form is also available on www.demarcation.org.za.

**MR THABO MANYONI
CHAIRPERSON: MUNICIPAL DEMARCATION BOARD**

SCHEDULE

In terms of section 18(3) of the Local Government: Municipal Structures Act, 1998 (Act No. 117 of 1998), the MEC responsible for local government has determined that the municipal council consists of **11** councillors.

After having consulted the Independent Electoral Commission, The Municipal Demarcation Board has delimited the municipality into **6** wards in terms of Schedule 1 of the Act.

The number of registered voters in each ward does not vary by more than fifteen percent from the norm. The norm was determined by dividing the total number of voters on the municipal segment of the national common voters roll, namely **20435** voters on 5 March 2019, by the number of wards in the municipality.

The schedule for each ward and a map of each ward is attached. In case of a discrepancy between the map and this schedule, the map will prevail.

The ward numbers, the voting districts and voting stations in each ward, and the number of voters are as follows:

Ward 1 comprises of a total of 3851 registered voters.
MIN VOTERS 2895 **NORM** 3405 **MAX VOTERS** 3915

VOTING DISTRICT No.	VOTING STATION NAME	NUMBER OF VOTERS	SPLIT VD
98070060	THE WERF	777	
98070105	SPANJAARDSKLOOF	141	
98070116	HOUTKLOOF MORAVIAN PRIMARY SCHOOL	79	
98000018	NAPIER COMMUNITY HALL	2854	

Ward 2 comprises of a total of 2926 registered voters.
MIN VOTERS 2895 **NORM** 3405 **MAX VOTERS** 3915

VOTING DISTRICT No.	VOTING STATION NAME	NUMBER OF VOTERS	SPLIT VD
97910051	DE HEIDE PRIMARY SCHOOL	1620	
97910062	METROPOLITAN CHURCH HALL	775	Y
98070071	KLIPDALE COMMUNITY HALL	531	

Ward 3 comprises of a total of 3674 registered voters.
MIN VOTERS 2895 **NORM** 3405 **MAX VOTERS** 3915

VOTING DISTRICT No.	VOTING STATION NAME	NUMBER OF VOTERS	SPLIT VD
97910084	LESEDI EDUCARE	1554	
97910040	NELSON MANDELA COMMUNITY HALL	2120	Y

Ward 4 comprises of a total of 3193 registered voters.
MIN VOTERS 2895 **NORM** 3405 **MAX VOTERS** 3915

VOTING DISTRICT No.	VOTING STATION NAME	NUMBER OF VOTERS	SPLIT VD
97910039	COMMUNITY HALL	2769	
98070048	PROTEM COMMUNITY HALL	424	

Ward 5 comprises of a total of 3557 registered voters.
MIN VOTERS 2895 **NORM** 3405 **MAX VOTERS** 3915

VOTING DISTRICT No.	VOTING STATION NAME	NUMBER OF VOTERS	SPLIT VD
97910017	SUIDPUNT DUTCH REFORMED CHURCH HALL	1828	
98030011	STRUISBAAI GEMEENSKAPSAAL	1729	

Ward 6 comprises of a total of 3234 registered voters.
MIN VOTERS 2895 **NORM** 3405 **MAX VOTERS** 3915

VOTING DISTRICT No.	VOTING STATION NAME	NUMBER OF VOTERS	SPLIT VD
97910073	NEW LIFE MISSION CHURCH	1291	
97910062	METROPOLITAN CHURCH HALL	300	Y
98070082	VAN DER STELSKRAAL	215	

98070059	MODDERVLEI BOERDERY	160	
97910028	ARNISTON COMMUNITY HALL	968	
97910040	NELSON MANDELA COMMUNITY HALL	300	Y

FORM MDB5
WARD DELIMITATION
OBJECTION IN TERMS OF ITEM 5(2) OF SCHEDULE 1 TO THE
LOCAL GOVERNMENT: MUNICIPAL STRUCTURES ACT, 1998

Name of municipality

.....

Municipal Code

Name of aggrieved person/institution:

.....

Contact Person:

.....

Address:

.....

Tel.: **Cell Number:**

Email Address:

.....

PLEASE USE ADDITIONAL PAGE SHOULD THE ALTERNATIVE PROPOSALS BE MORE THAN THE FOLLOWING SPACE AVAILABLE.

I request the Municipal Demarcation Board to consider the following alternative proposals.

Ward Number	The ward comprises of the following voting districts (i.e. Provide the number of voters in brackets, e.g. VD1123453 (1500) + VD3456780 (2500) = 4000)	Motivation

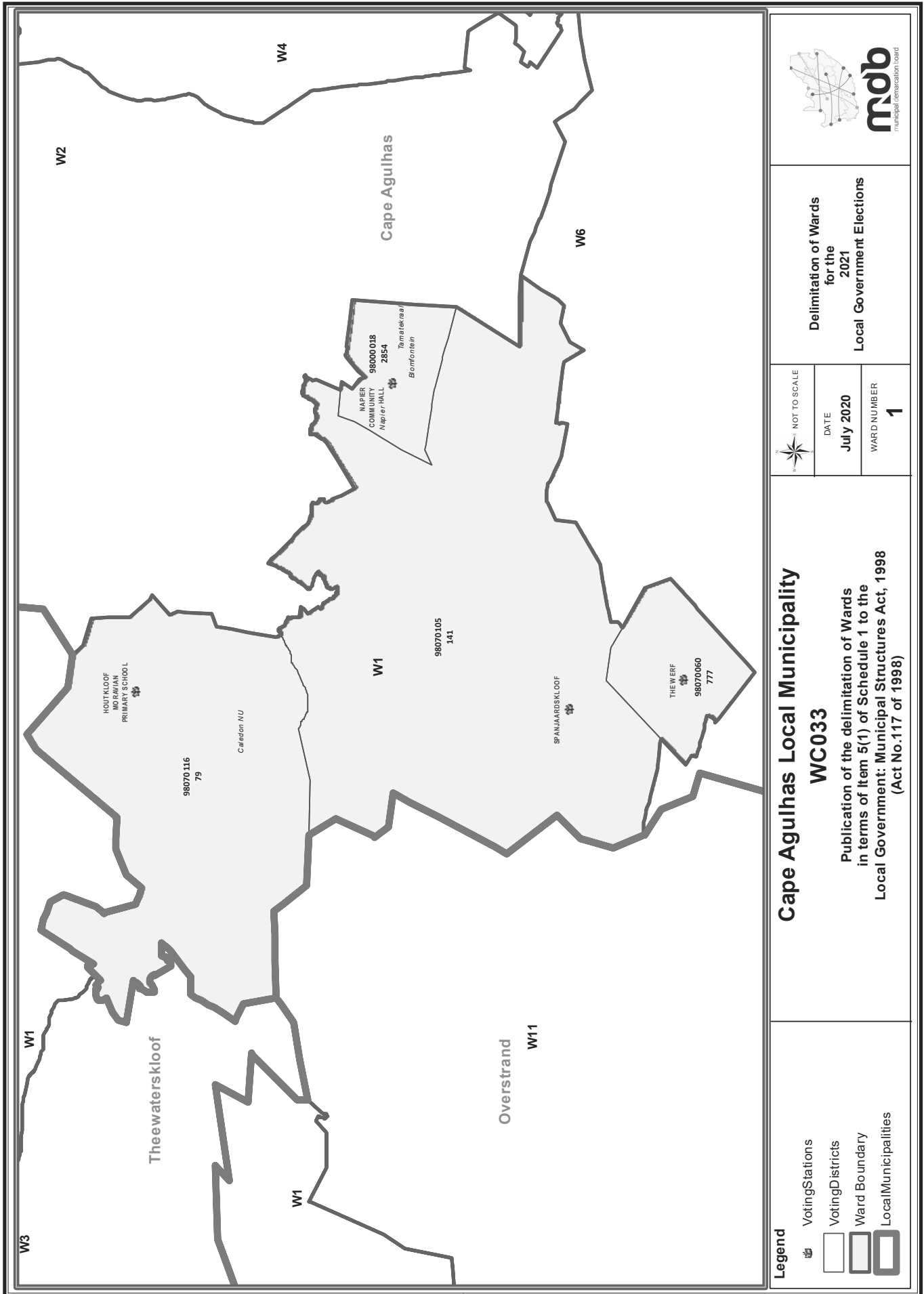
I confirm that

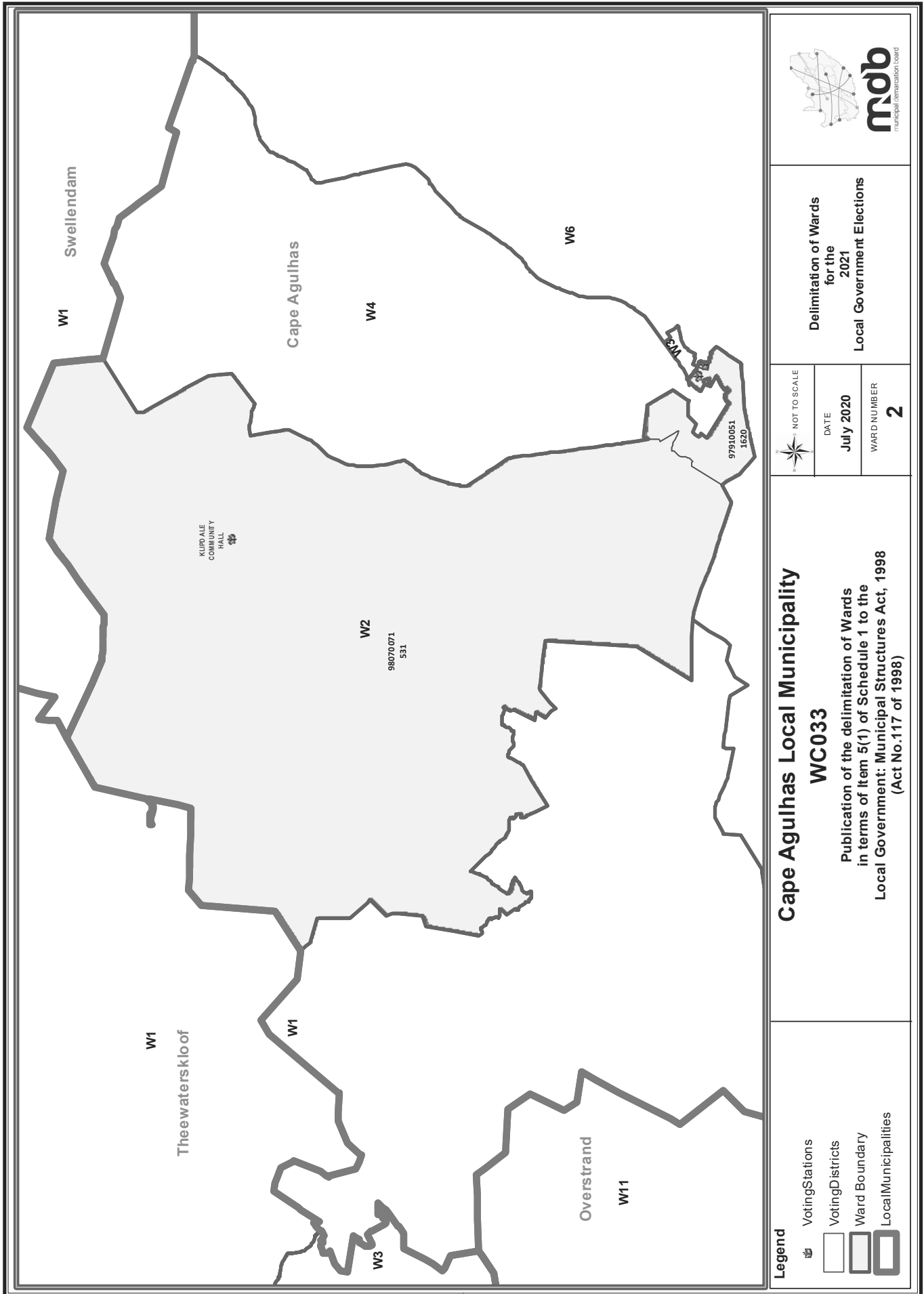
- Each cluster of voting districts for a contiguous ward;
- The number of voters in each ward fall within the minimum and maximum norms allowed per ward;
- The proposed ward boundaries comply, in general, with the criteria.

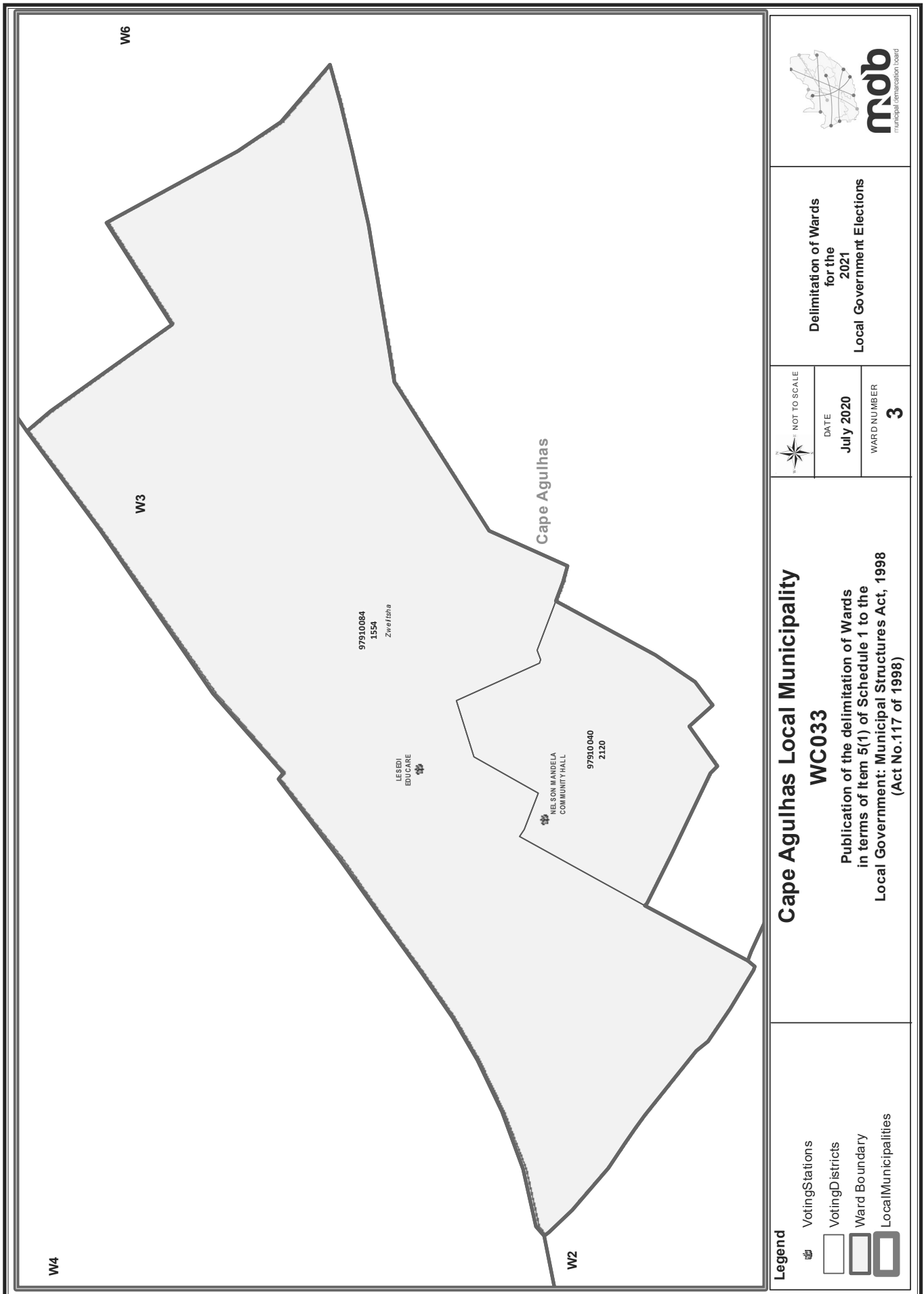
SIGNATURE

NAME AND SURNAME

DATE







Delimitation of Wards for the 2021 Local Government Elections

NOT TO SCALE
DATE July 2020
WARD NUMBER 3

Cape Agulhas Local Municipality WC033
 Publication of the delimitation of Wards in terms of Item 5(1) of Schedule 1 to the Local Government: Municipal Structures Act, 1998 (Act No.117 of 1998)

- Legend**
- Voting Stations
 - Voting Districts
 - Ward Boundary
 - Local Municipalities

