



Western Cape Government • Wes-Kaapse Regering • URhulumente weNtshona Koloni

PROVINCE OF THE WESTERN CAPE

PROVINSIE WES-KAAP

Provincial Gazette Extraordinary

8286

Wednesday, 29 July 2020

Buitengewone Provinsiale Koerant

8286

Woensdag, 29 Julie 2020

Registered at the Post Office as a Newspaper

CONTENTS

*(*Reprints are obtainable at Room M21, Provincial Legislature Building, 7 Wale Street, Cape Town 8001.)*

No.

Page

PROVINCIAL NOTICE

- | | | |
|----|--|---|
| 65 | Breede Valley Local Municipality (WC025): Western Cape Province: Municipal Demarcation Board: Delimitation of Municipal Wards in terms of the Local Government: Municipal Structures Act, 1998 | 2 |
|----|--|---|

PROVINCIAL NOTICE

The following Provincial Notice is published for general information.

DR H.C. MALILA,
DIRECTOR-GENERAL

Provincial Building,
Wale Street,
Cape Town.

P.N. 65/2020

PROVINSIALE KENNISGEWING

Die volgende Provinsiale Kennisgewing word vir algemene inligting gepubliseer.

DR H.C. MALILA,
DIREKTEUR-GENERAAL

Provinsiale Wetgewer-gebou,
Waalstraat,
Kaapstad.

29 July 2020

WESTERN CAPE PROVINCE**GENERAL NOTICE**

**MUNICIPAL DEMARCATION BOARD : DELIMITATION OF
MUNICIPAL WARDS IN TERMS OF THE LOCAL
GOVERNMENT : MUNICIPAL STRUCTURES ACT, 1998.**

**Breede Valley Local Municipality
WC025**

In terms of Item 5 (1) of Schedule 1 to the Local Government: Municipal Structures Act, 1998 (Act No. 117 of 1998) (the Act) the Municipal Demarcation Board hereby publishes its delimitation of wards for the above-mentioned municipality. Particulars of the delimitation are listed in the Schedule.

In terms of Item 5 (2) of Schedule 1 to the Act, any person aggrieved by the delimitation may, within 14 days of publication of this notice, submit objections in writing to:

The Municipal Demarcation Board
Private Bag X123
Centurion
0046

Fax: 086 5248643
Email: registry@demarcation.org.za

The attached form MDB 5 must please be used to object. The form is also available on www.demarcation.org.za.

**MR THABO MANYONI
CHAIRPERSON: MUNICIPAL DEMARCATION BOARD**

SCHEDULE

In terms of section 18(3) of the Local Government: Municipal Structures Act, 1998 (Act No. 117 of 1998), the MEC responsible for local government has determined that the municipal council consists of **41** councillors.

After having consulted the Independent Electoral Commission, The Municipal Demarcation Board has delimited the municipality into **21** wards in terms of Schedule 1 of the Act.

The number of registered voters in each ward does not vary by more than fifteen percent from the norm. The norm was determined by dividing the total number of voters on the municipal segment of the national common voters roll, namely **77996** voters on 5 March 2019, by the number of wards in the municipality.

The schedule for each ward and a map of each ward is attached. In case of a discrepancy between the map and this schedule, the map will prevail.

The ward numbers, the voting districts and voting stations in each ward, and the number of voters are as follows:

Ward 1 comprises of a total of 3606 registered voters.			
MIN VOTERS	3157	NORM	3714
		MAX VOTERS	4271
VOTING DISTRICT No.	VOTING STATION NAME	NUMBER OF VOTERS	SPLIT VD
97490021	TOUWSRIVER PRIMARY SCHOOL	1680	
97530060	COMMUTER TRANSPORT ENGINEERING	78	
97490010	STEENVLIET PRIMARY SCHOOL	1848	
Ward 2 comprises of a total of 3966 registered voters.			
MIN VOTERS	3157	NORM	3714
		MAX VOTERS	4271
VOTING DISTRICT No.	VOTING STATION NAME	NUMBER OF VOTERS	SPLIT VD
97420035	TENT (OPPOSITE ABUSHE MOBILE SPAZA SHOP)	3966	
Ward 3 comprises of a total of 4187 registered voters.			
MIN VOTERS	3157	NORM	3714
		MAX VOTERS	4271
VOTING DISTRICT No.	VOTING STATION NAME	NUMBER OF VOTERS	SPLIT VD
97420013	MUNICIPAL WORKSHOP	657	Y
97420046	SPORT CENTRE	1669	
97530228	JJ SUPERMARKET	1048	
97530251	RABIE PRIMARY SCHOOL	813	
Ward 4 comprises of a total of 3800 registered voters.			
MIN VOTERS	3157	NORM	3714
		MAX VOTERS	4271
VOTING DISTRICT No.	VOTING STATION NAME	NUMBER OF VOTERS	SPLIT VD
97420013	MUNICIPAL WORKSHOP	300	Y
97420024	DE DOORNS SEKONDERE SKOOL	682	
97530026	GLEN OAK FARM HALL	795	
97530240	ORCHARD PRIMARY SCHOOL	2023	
Ward 5 comprises of a total of 3823 registered voters.			
MIN VOTERS	3157	NORM	3714
		MAX VOTERS	4271
VOTING DISTRICT No.	VOTING STATION NAME	NUMBER OF VOTERS	SPLIT VD
97530206	SANDHILLS PRIMARY SCHOOL	1466	
97530262	WELTEVREDE SHED- HEX RIVER	657	
97530194	DE WET SPORT GROUNDS	784	
97520294	BRANDWACHT PRIMARY	916	
Ward 6 comprises of a total of 3502 registered voters.			
MIN VOTERS	3157	NORM	3714
		MAX VOTERS	4271
VOTING DISTRICT No.	VOTING STATION NAME	NUMBER OF VOTERS	SPLIT VD

97520148	WORCESTER NORTH PRIMARY SCHOOL	1925
97520047	TUINDORP HALL	1577

Ward 7 comprises of a total of 3583 registered voters.

MIN VOTERS 3157 NORM 3714 MAX VOTERS 4271

VOTING DISTRICT No.	VOTING STATION NAME	NUMBER OF VOTERS	SPLIT VD
97520036	BOLAND PARK SPORT GROUNDS	973	
97520070	BADENHORSTSAAL (INSTITUTE FOR THE DEAF)	2610	

Ward 8 comprises of a total of 3581 registered voters.

MIN VOTERS 3157 NORM 3714 MAX VOTERS 4271

VOTING DISTRICT No.	VOTING STATION NAME	NUMBER OF VOTERS	SPLIT VD
97520193	PJB CONA SCHOOL	1806	Y
97520272	TRAFFIC CENTRE	1775	

Ward 9 comprises of a total of 3454 registered voters.

MIN VOTERS 3157 NORM 3714 MAX VOTERS 4271

VOTING DISTRICT No.	VOTING STATION NAME	NUMBER OF VOTERS	SPLIT VD
97520092	APOSTOLIESE GELOOFSENDING KERK (AGS)	1434	
97520159	FLAVA YOUTH DEVELOPMENT CENTRE	901	
97520238	WORCESTER SENIOR SECONDARY SCHOOL	1119	

Ward 10 comprises of a total of 4180 registered voters.

MIN VOTERS 3157 NORM 3714 MAX VOTERS 4271

VOTING DISTRICT No.	VOTING STATION NAME	NUMBER OF VOTERS	SPLIT VD
97520216	KIBBUTZ EL SHAMMAH	1934	
97520227	CALVARY AME CHURCH	2246	

Ward 11 comprises of a total of 3826 registered voters.

MIN VOTERS 3157 NORM 3714 MAX VOTERS 4271

VOTING DISTRICT No.	VOTING STATION NAME	NUMBER OF VOTERS	SPLIT VD
97520261	DE TUINEN PRIMARY SCHOOL	1824	
97520250	CHIPROS	1196	
97520069	U R C WORCESTER SOUTH	806	

Ward 12 comprises of a total of 4269 registered voters.

MIN VOTERS 3157 NORM 3714 MAX VOTERS 4271

VOTING DISTRICT No.	VOTING STATION NAME	NUMBER OF VOTERS	SPLIT VD
97520058	WORCESTER GYMNASIUM HIGH SCHOOL	2029	
97520014	CHRISTIAN LIGHT MINISTRIES	1730	

97520317	AVIANPARK PRIMARY SCHOOL	510	Y
Ward 13 comprises of a total of 3458 registered voters.			
MIN VOTERS 3157	NORM 3714	MAX VOTERS 4271	
VOTING DISTRICT No.	VOTING STATION NAME	NUMBER OF VOTERS	SPLIT VD
97520171	MARANATHA CHRISTIAN CENTRE	1638	
97520249	BREERIVER SENIOR SECONDARY SCHOOL	1540	
97520126	RAINBOW CRECHE	280	Y
Ward 14 comprises of a total of 3320 registered voters.			
MIN VOTERS 3157	NORM 3714	MAX VOTERS 4271	
VOTING DISTRICT No.	VOTING STATION NAME	NUMBER OF VOTERS	SPLIT VD
97520081	JULIE NAUDE CRECHE	1445	
97520137	VICTORIA PARK PRIMARY SCHOOL	1875	
Ward 15 comprises of a total of 3617 registered voters.			
MIN VOTERS 3157	NORM 3714	MAX VOTERS 4271	
VOTING DISTRICT No.	VOTING STATION NAME	NUMBER OF VOTERS	SPLIT VD
97520025	WORCESTER PRIMARY SCHOOL	2202	
97520328	NG KERK BRANDWACHT	1415	
Ward 16 comprises of a total of 3201 registered voters.			
MIN VOTERS 3157	NORM 3714	MAX VOTERS 4271	
VOTING DISTRICT No.	VOTING STATION NAME	NUMBER OF VOTERS	SPLIT VD
97520160	MULTIPURPOSE CENTRE	2286	
97520339	CHURCH OF CHRIST	915	
Ward 17 comprises of a total of 3193 registered voters.			
MIN VOTERS 3157	NORM 3714	MAX VOTERS 4271	
VOTING DISTRICT No.	VOTING STATION NAME	NUMBER OF VOTERS	SPLIT VD
97520115	ZWELETEMBA CIVIC CENTRE	1268	
97520193	PJB CONA SCHOOL	200	Y
97520283	XOLANI CRECHE	1725	
Ward 18 comprises of a total of 4209 registered voters.			
MIN VOTERS 3157	NORM 3714	MAX VOTERS 4271	
VOTING DISTRICT No.	VOTING STATION NAME	NUMBER OF VOTERS	SPLIT VD
97530172	NUY COMMUNITY HALL (WILGERIVIER)	562	
97530161	OVERHEX COMMUNITY HALL	871	
97530150	HOUMOED (SCHERPENHEUWEL) SHED	579	

97530284	VUSISIZWE SECONDARY SCHOOL	1750
97530183	BELLEVUE CHURCH	447

Ward 19 comprises of a total of 3718 registered voters.

MIN VOTERS 3157 **NORM** 3714 **MAX VOTERS** 4271

VOTING DISTRICT No.	VOTING STATION NAME	NUMBER OF VOTERS	SPLIT VD
97530273	LORRAINE PRIMARY SCHOOL	349	
97530295	BRANDVLEI CORRECTIONAL SERVICES	280	
97530149	DOORNRIVER STORE	403	
97530138	STETTYN HALL	398	
97530127	BRANDVLEI CELLAR	795	
97530116	SKOOLPLAAS VOORSORG	854	
97530105	WELTEVREDE NGK PRIMERE SKOOL	639	

Ward 20 comprises of a total of 3444 registered voters.

MIN VOTERS 3157 **NORM** 3714 **MAX VOTERS** 4271

VOTING DISTRICT No.	VOTING STATION NAME	NUMBER OF VOTERS	SPLIT VD
97530071	SLANGHOEK HALL	766	
97530082	KABOUTERJIELAND CRECHE	1104	
97460017	GOUDINI HIGH SCHOOL	1574	

Ward 21 comprises of a total of 4059 registered voters.

MIN VOTERS 3157 **NORM** 3714 **MAX VOTERS** 4271

VOTING DISTRICT No.	VOTING STATION NAME	NUMBER OF VOTERS	SPLIT VD
97520126	RAINBOW CRECHE	1831	Y
97520317	AVIANPARK PRIMARY SCHOOL	2228	Y

FORM MDB5
WARD DELIMITATION
OBJECTION IN TERMS OF ITEM 5(2) OF SCHEDULE 1 TO THE
LOCAL GOVERNMENT: MUNICIPAL STRUCTURES ACT, 1998

Name of municipality
.....

Municipal Code

Name of aggrieved person/institution:
.....

Contact Person:
.....

Address:
.....

Tel.: Cell Number:

Email Address:
.....

PLEASE USE ADDITIONAL PAGE SHOULD THE ALTERNATIVE PROPOSALS BE MORE THAN THE FOLLOWING SPACE AVAILABLE.

I request the Municipal Demarcation Board to consider the following alternative proposals.

Ward Number	The ward comprises of the following voting districts (i.e.Provide the number of voters in brackets, e.g. VD1123453 (1500) + VD3456780 (2500) = 4000)	Motivation

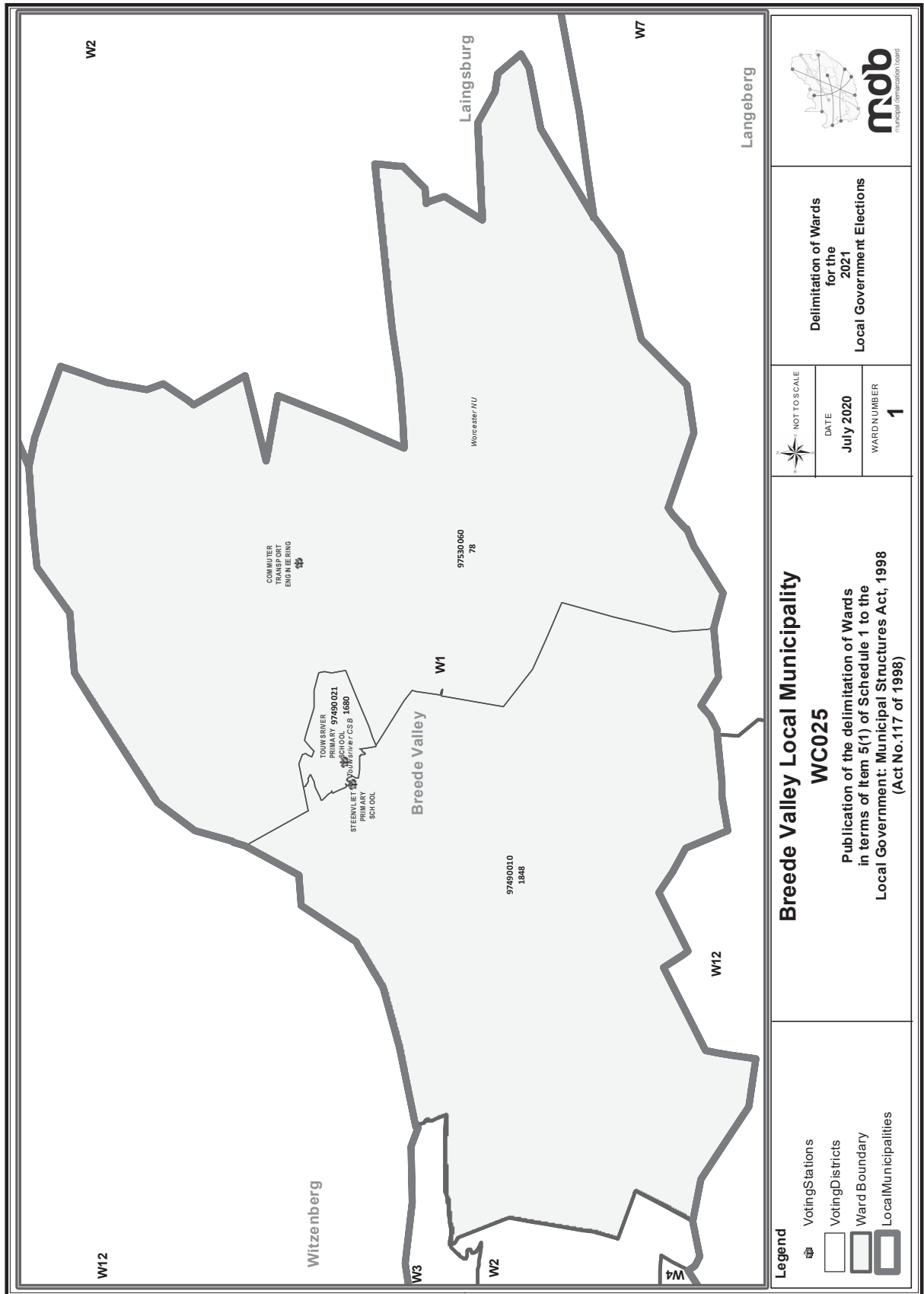
I confirm that

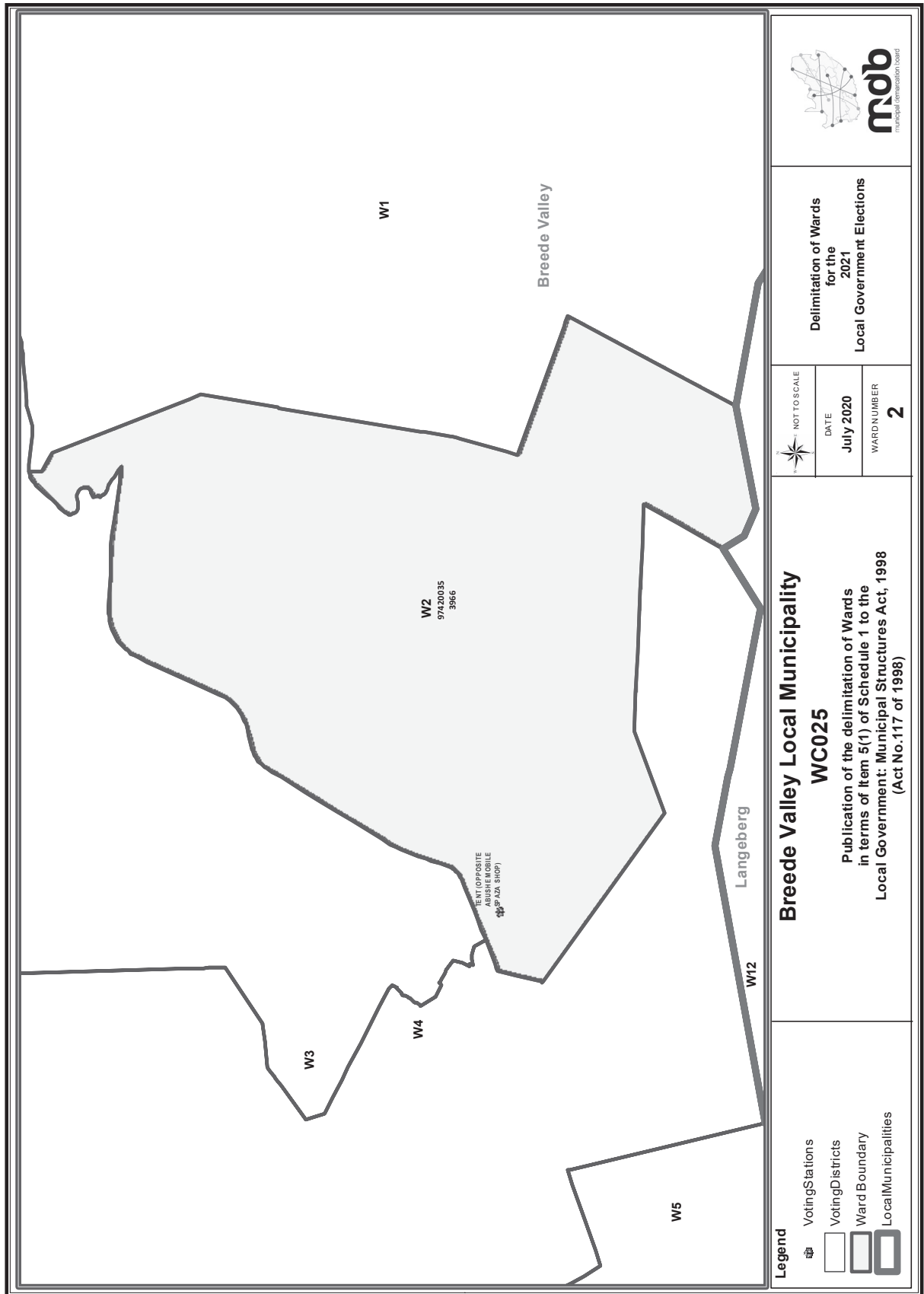
- Each cluster of voting districts for a contiguous ward;
- The number of voters in each ward fall within the minimum and maximum noms allowed per ward;
- The proposed ward boundaries comply, in general, with the criteria.

SIGNATURE

NAME AND SURNAME

DATE



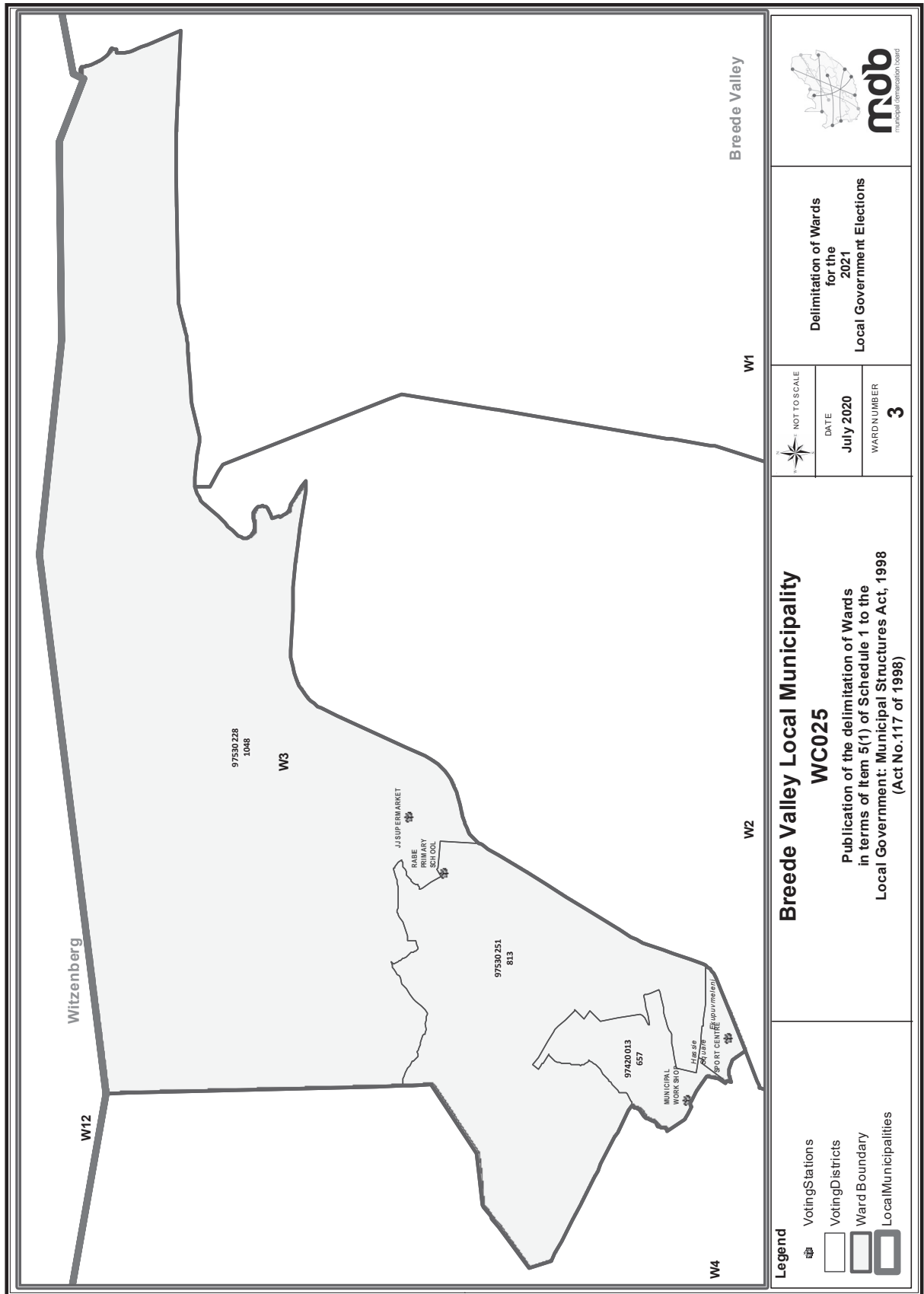


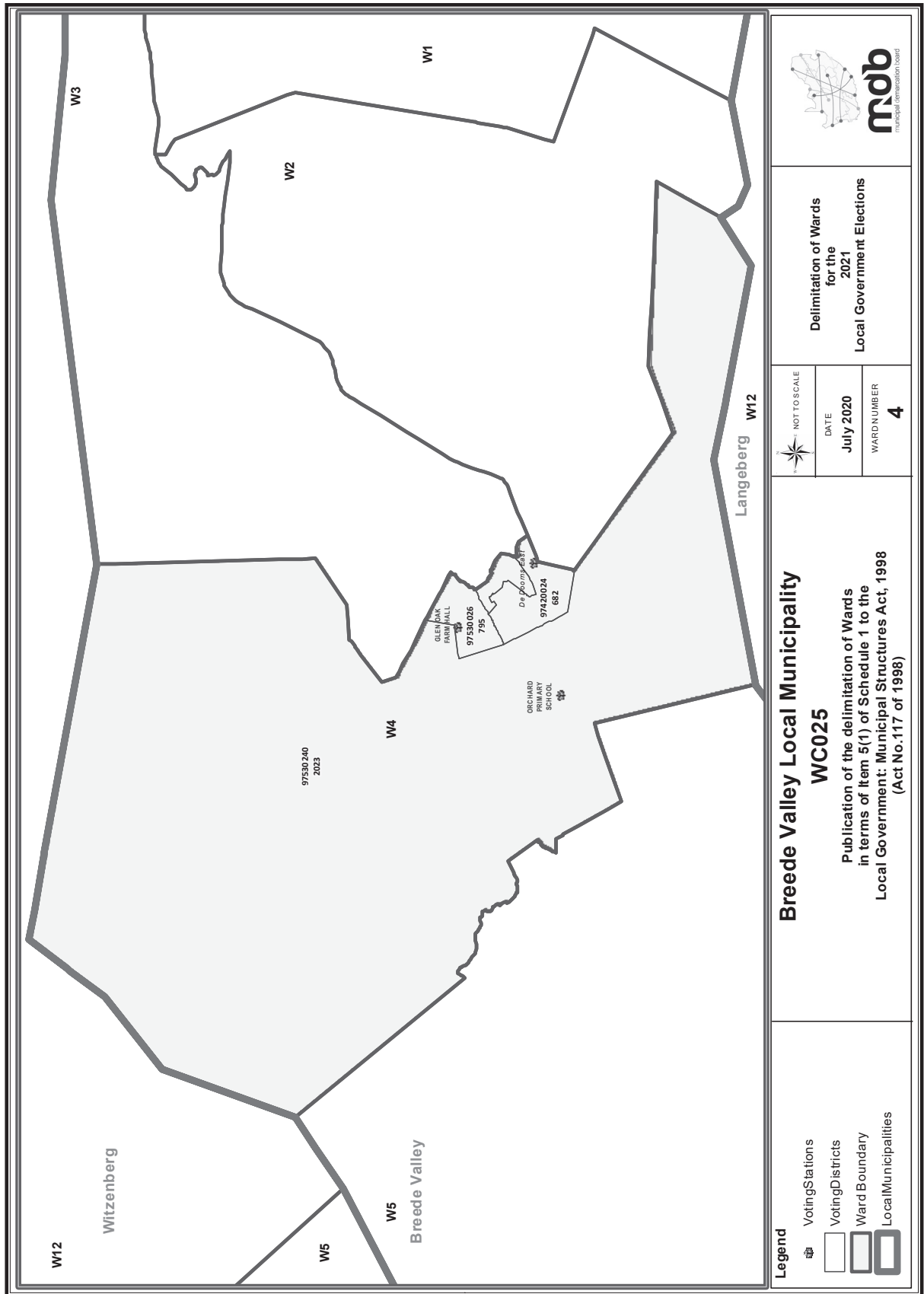
Delimitation of Wards for the 2021 Local Government Elections

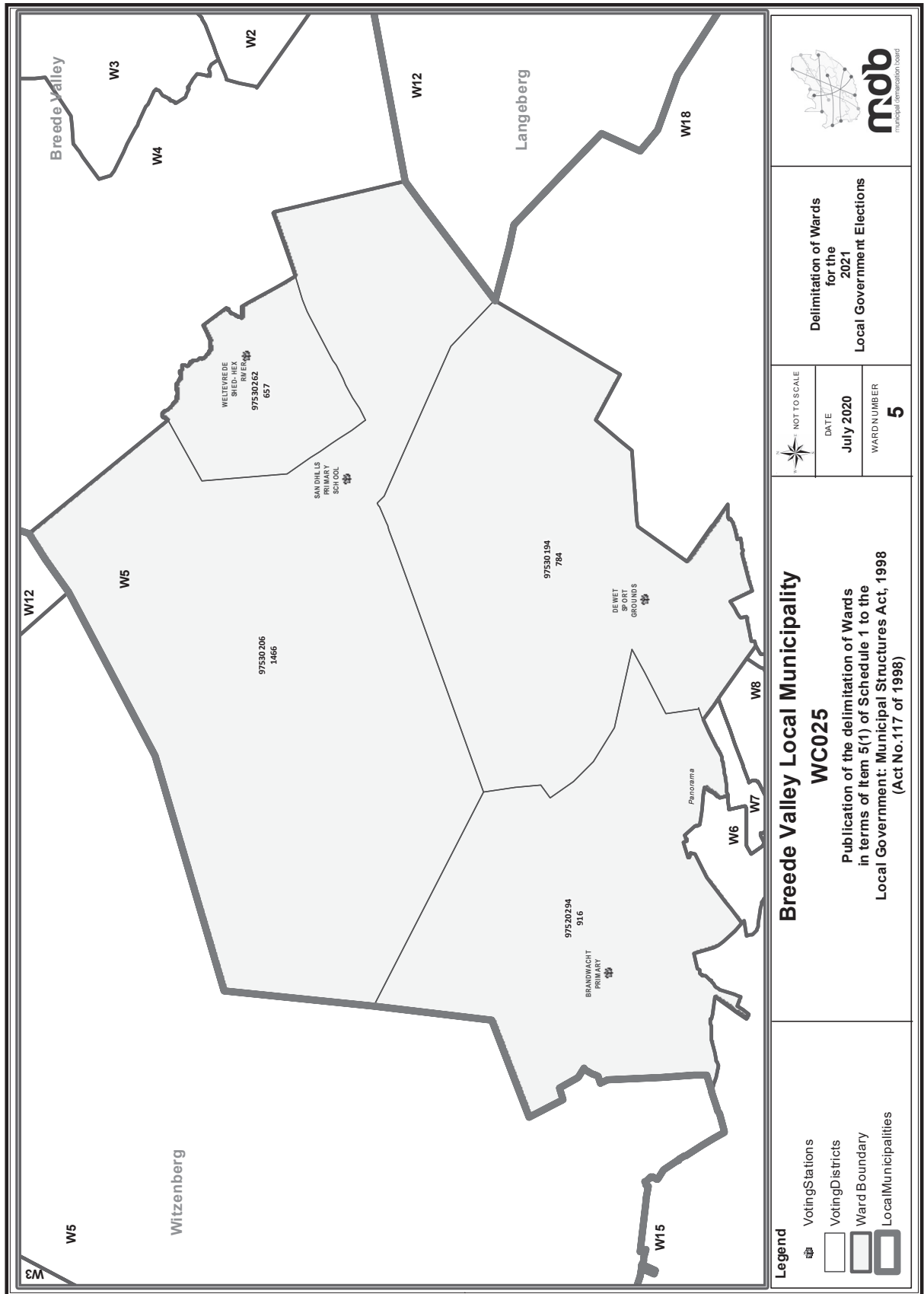
NOT TO SCALE
 DATE: July 2020
 WARD NUMBER: 2

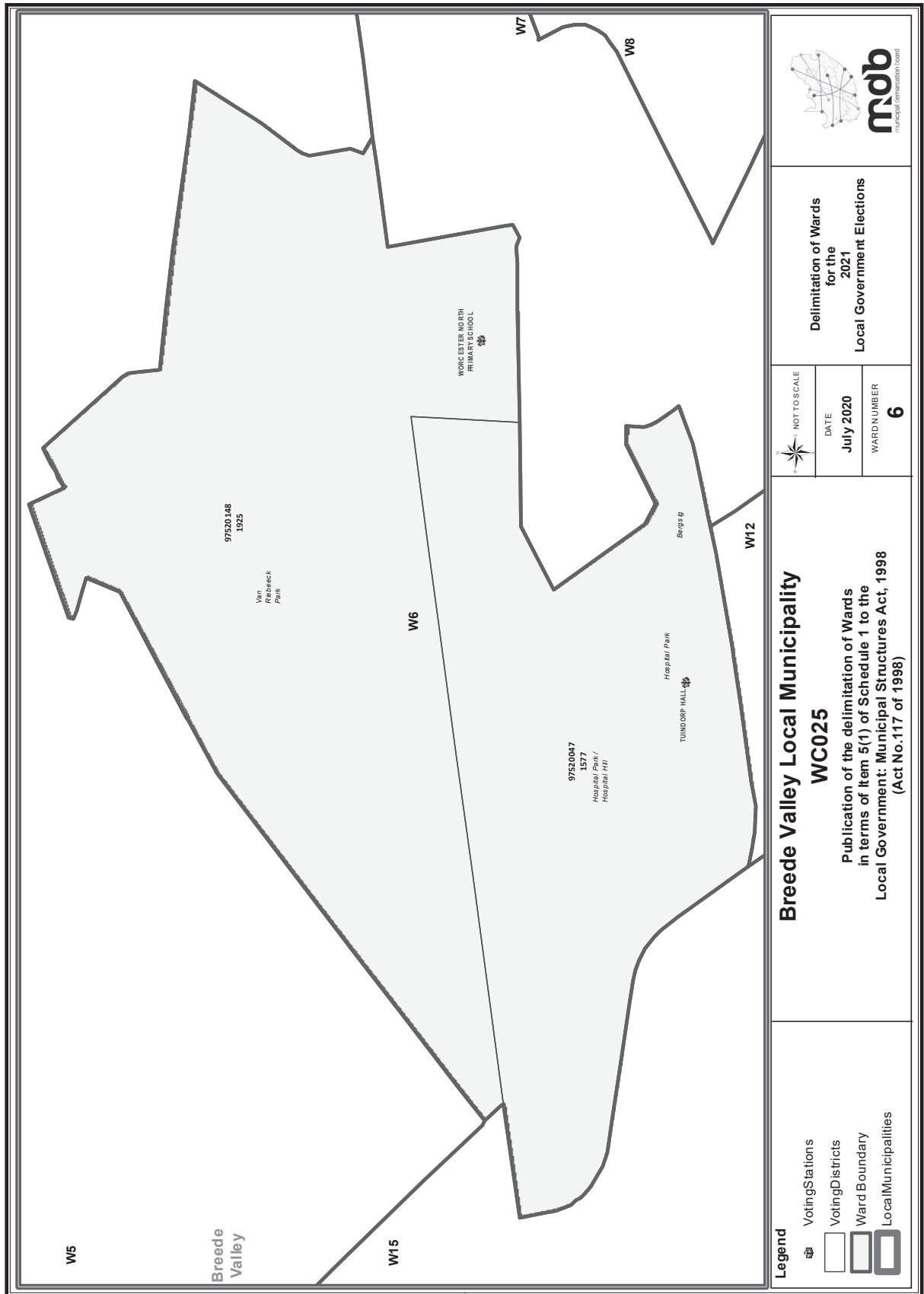
Breede Valley Local Municipality WC025
 Publication of the delimitation of Wards in terms of Item 5(1) of Schedule 1 to the Local Government: Municipal Structures Act, 1998 (Act No.117 of 1998)

- Legend**
- Voting Stations
 - Voting Districts
 - Ward Boundary
 - Local Municipalities

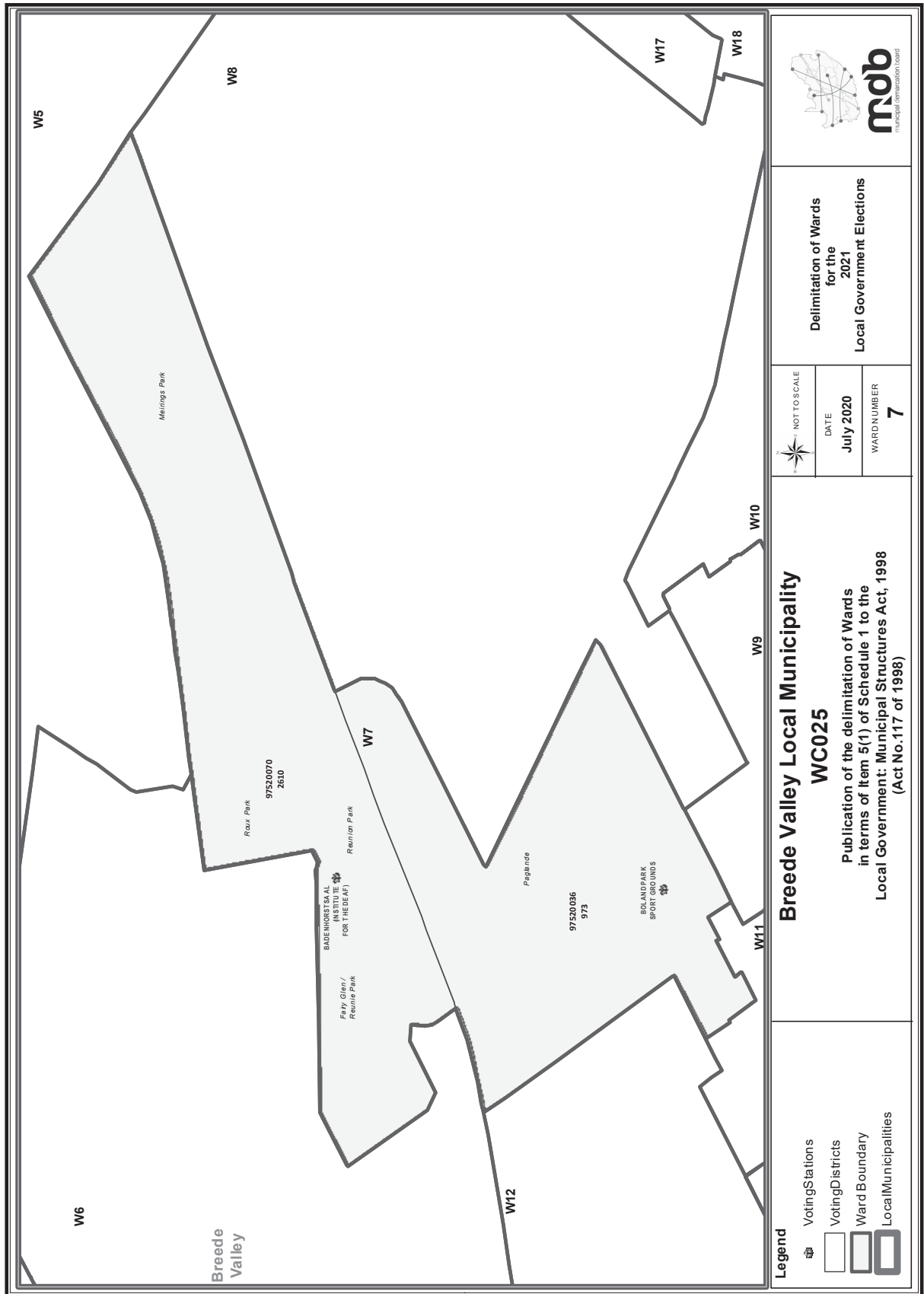


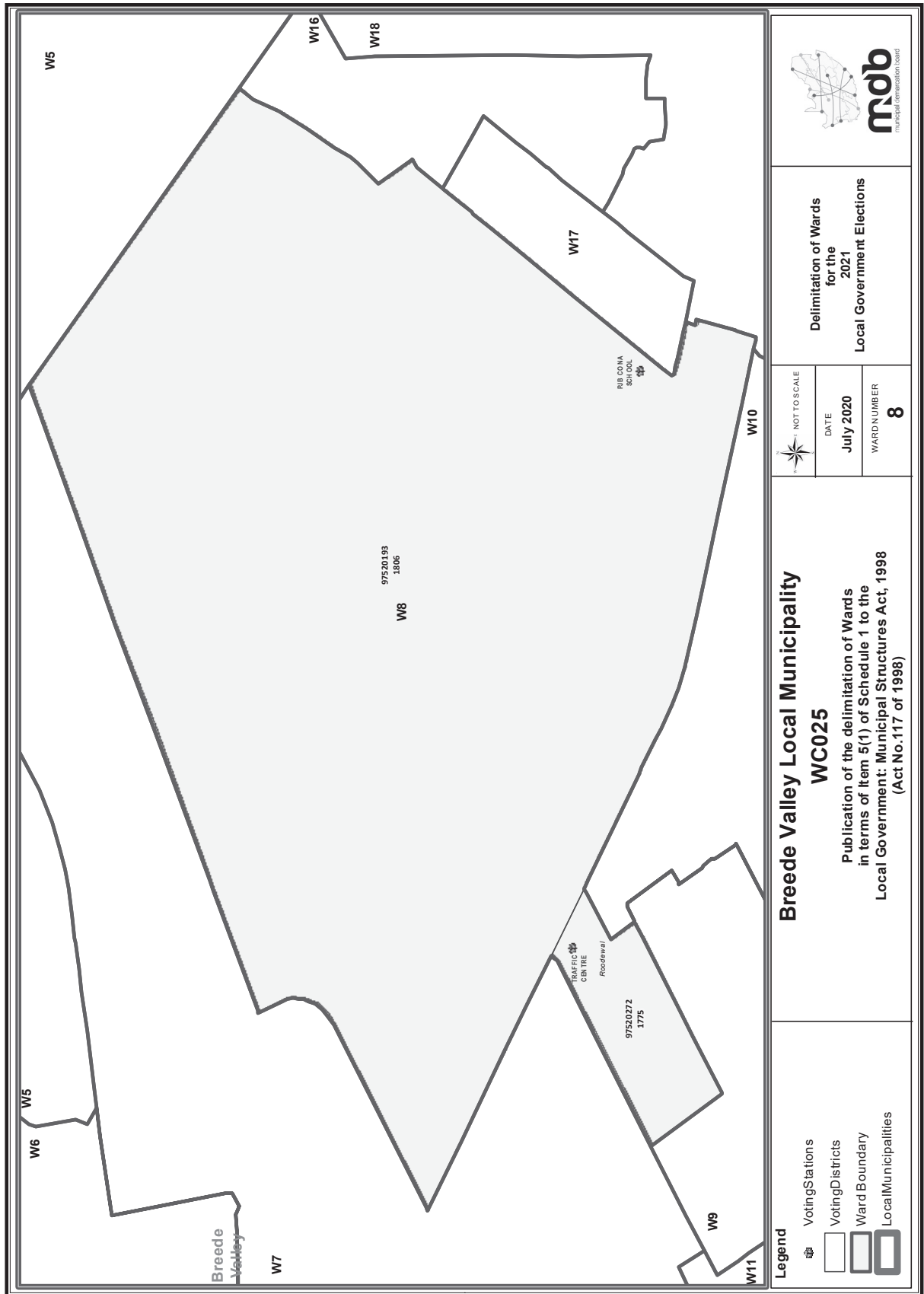


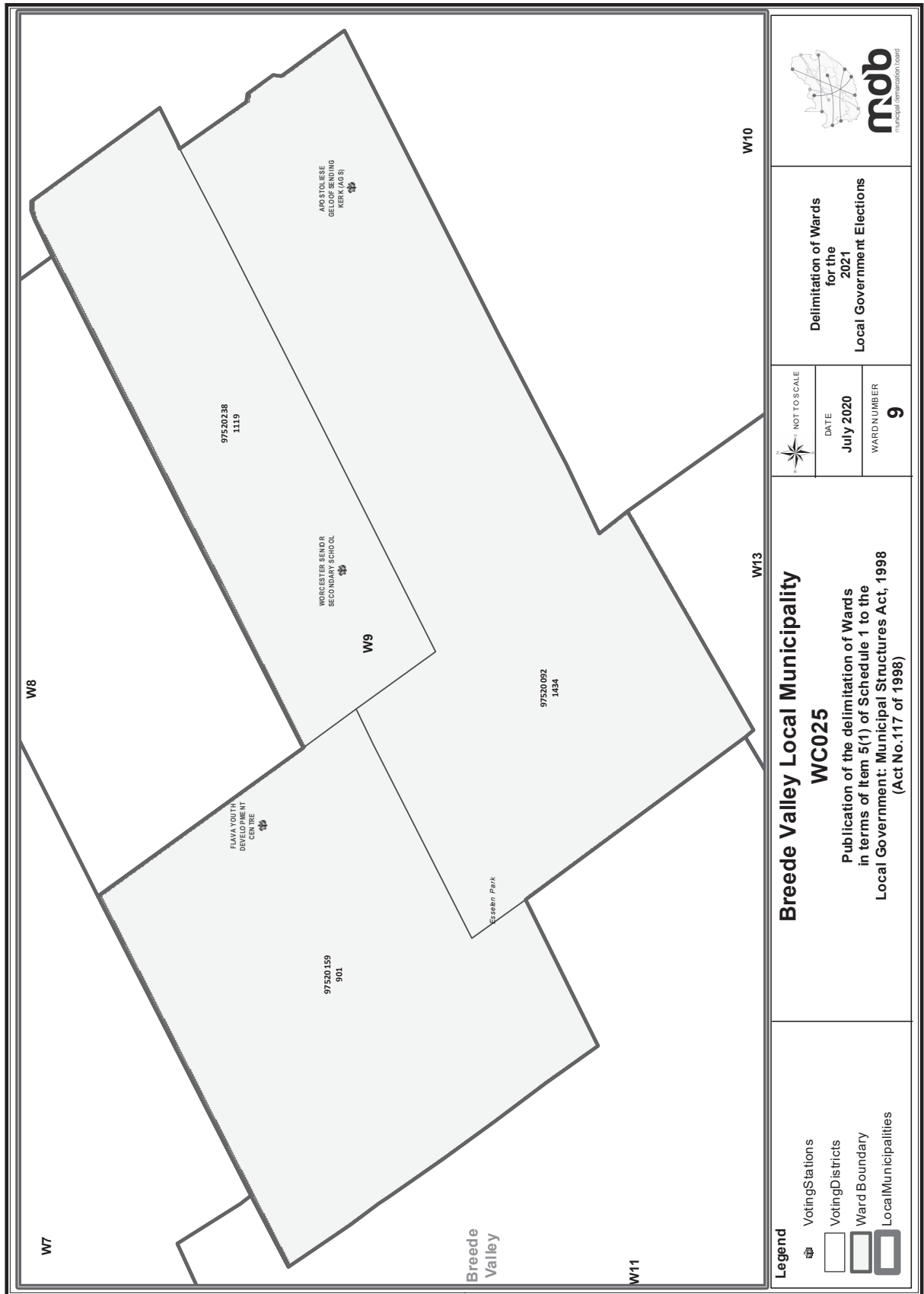


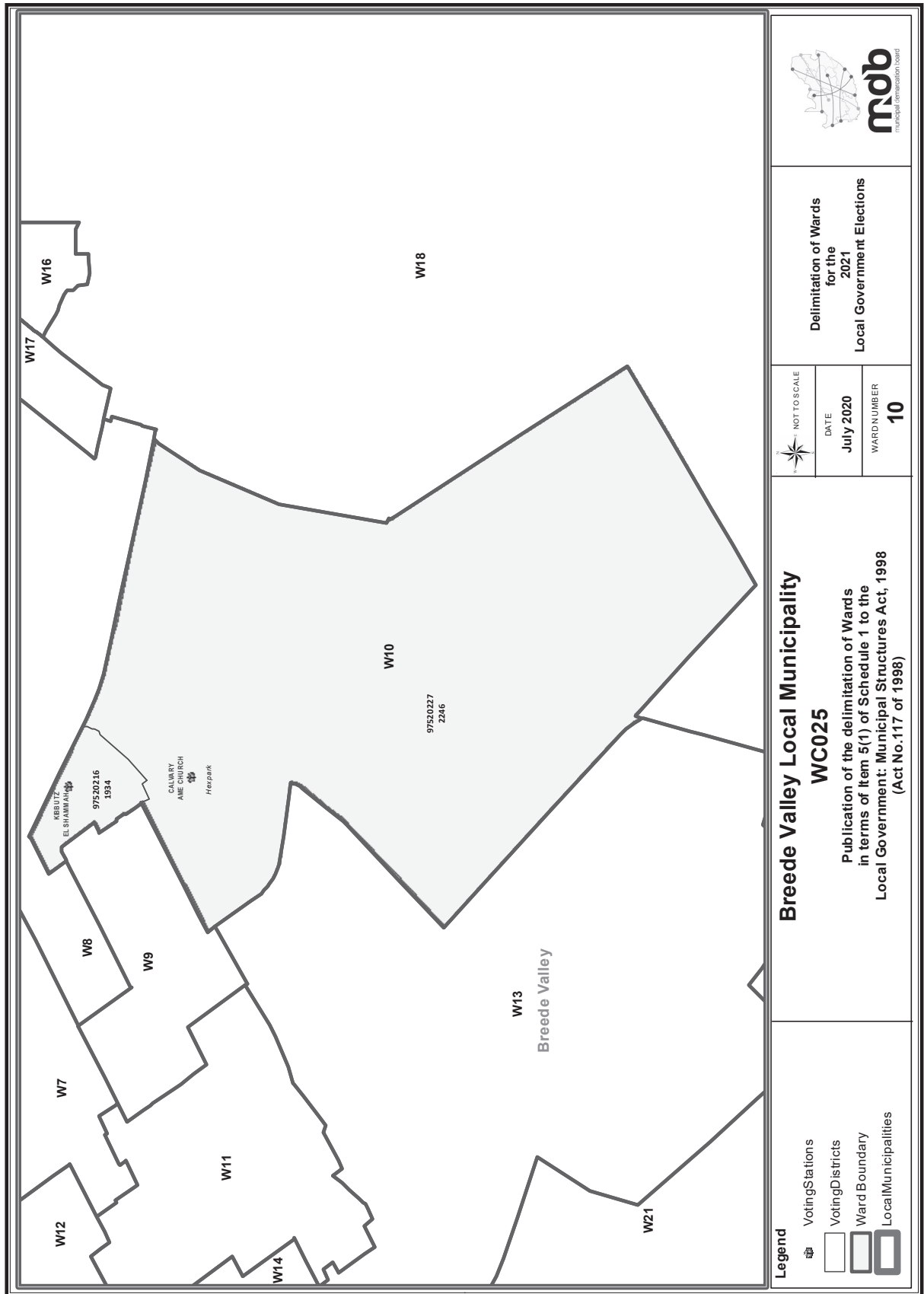


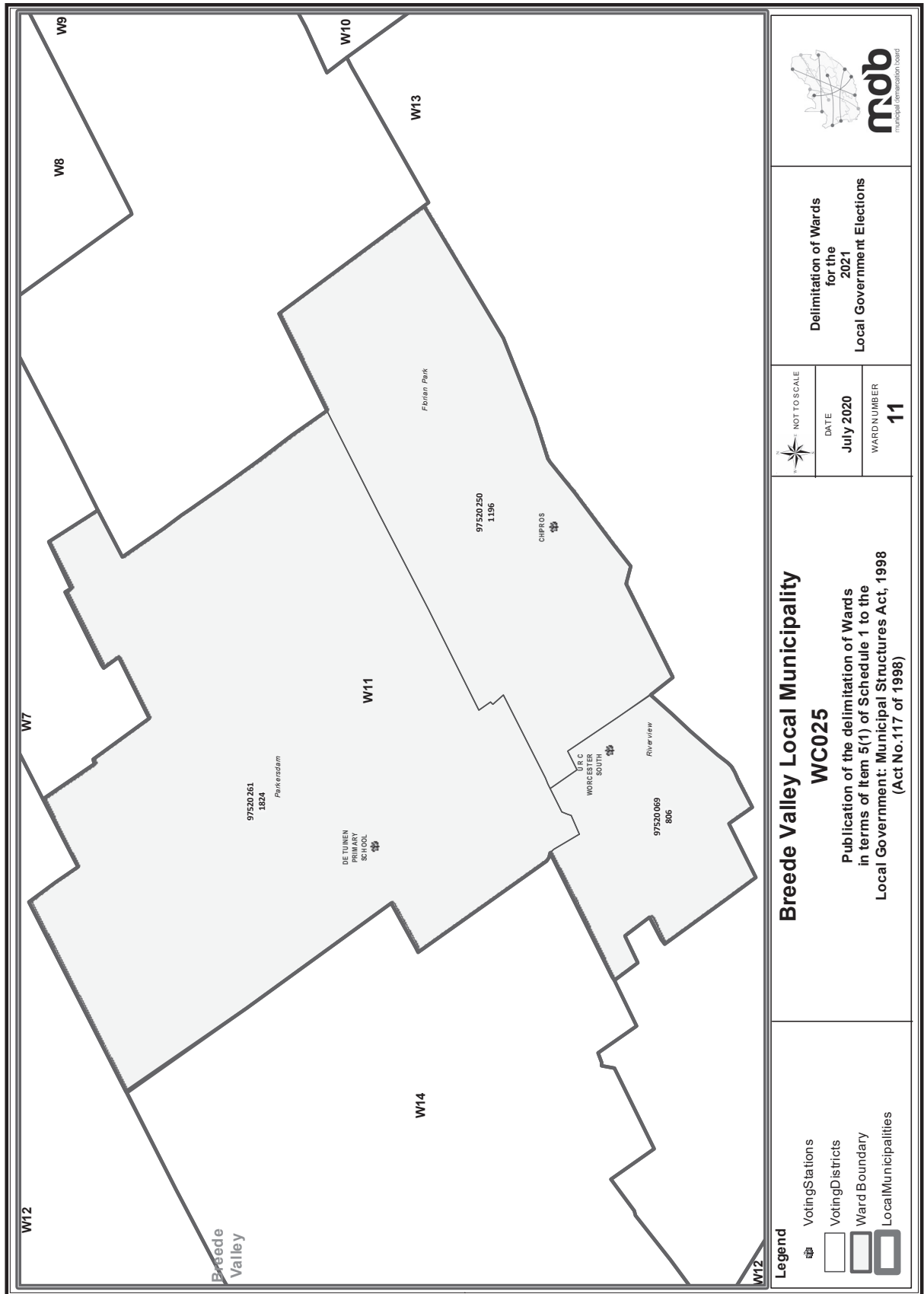
Legend Voting Stations Voting Districts Ward Boundary Local Municipalities	Breede Valley Local Municipality WC025 Publication of the delimitation of Wards in terms of Item 5(1) of Schedule 1 to the Local Government: Municipal Structures Act, 1998 (Act No.117 of 1998)		NOT TO SCALE 	Delimitation of Wards for the 2021 Local Government Elections	
	DATE July 2020	WARD NUMBER 6			

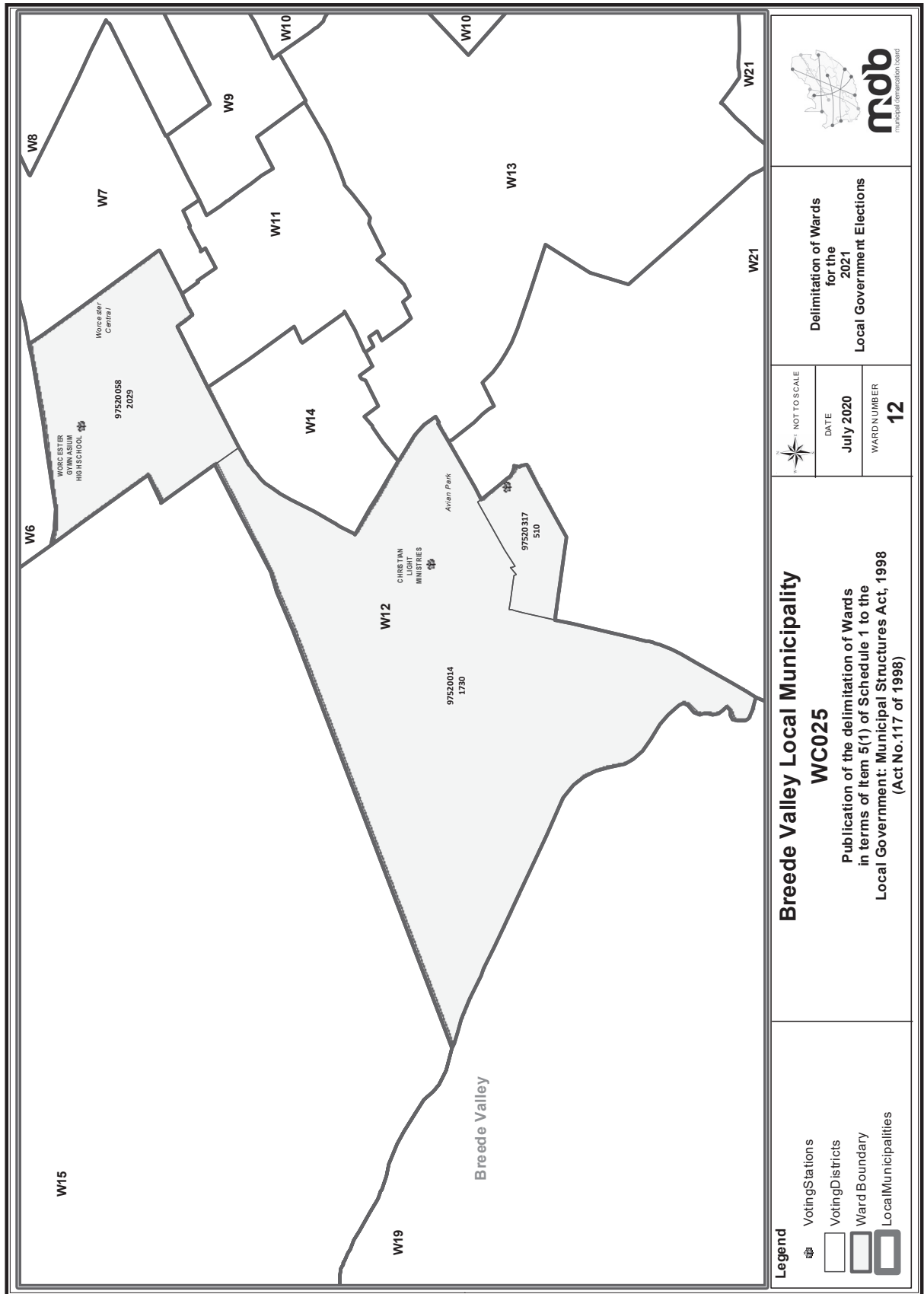


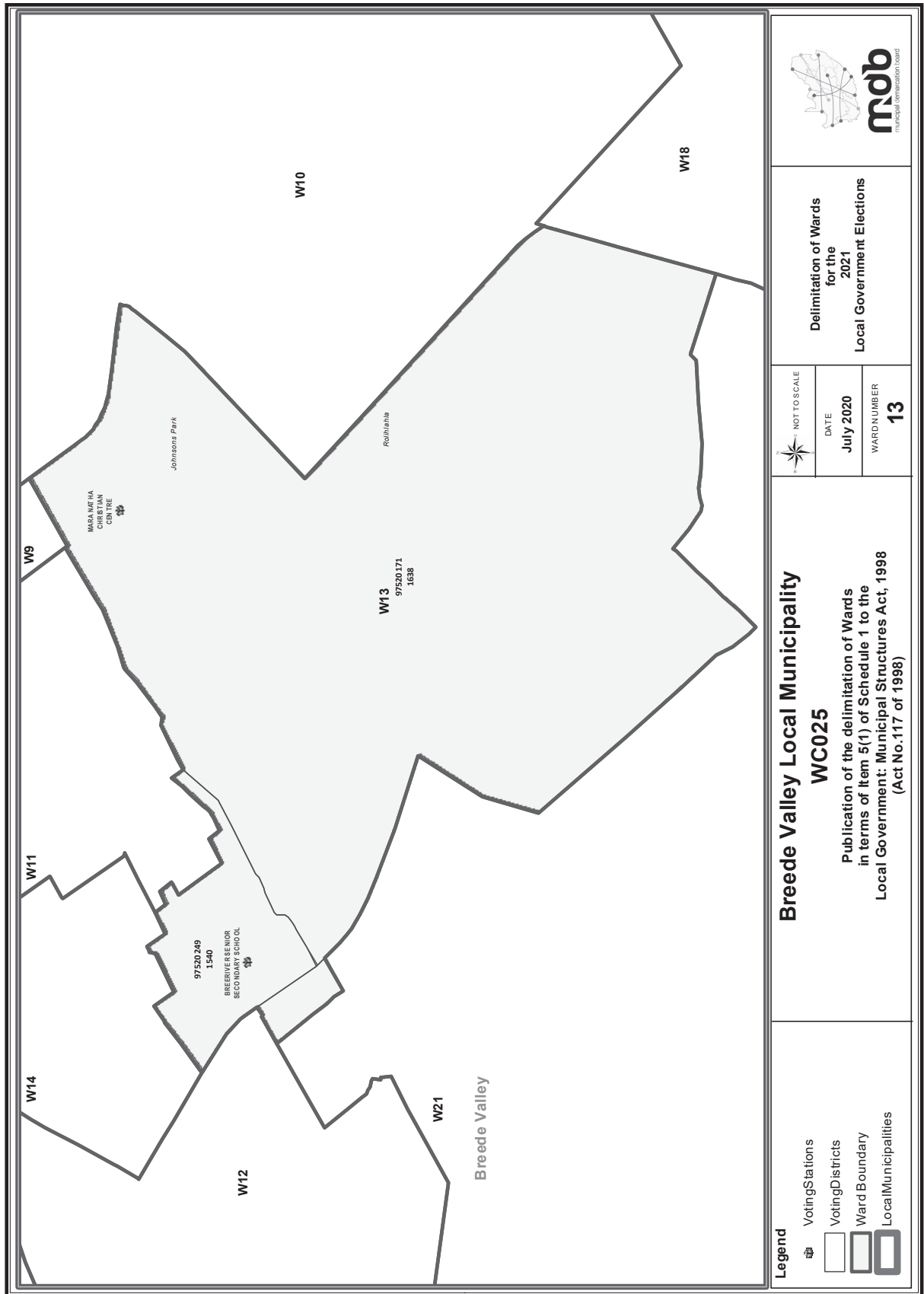


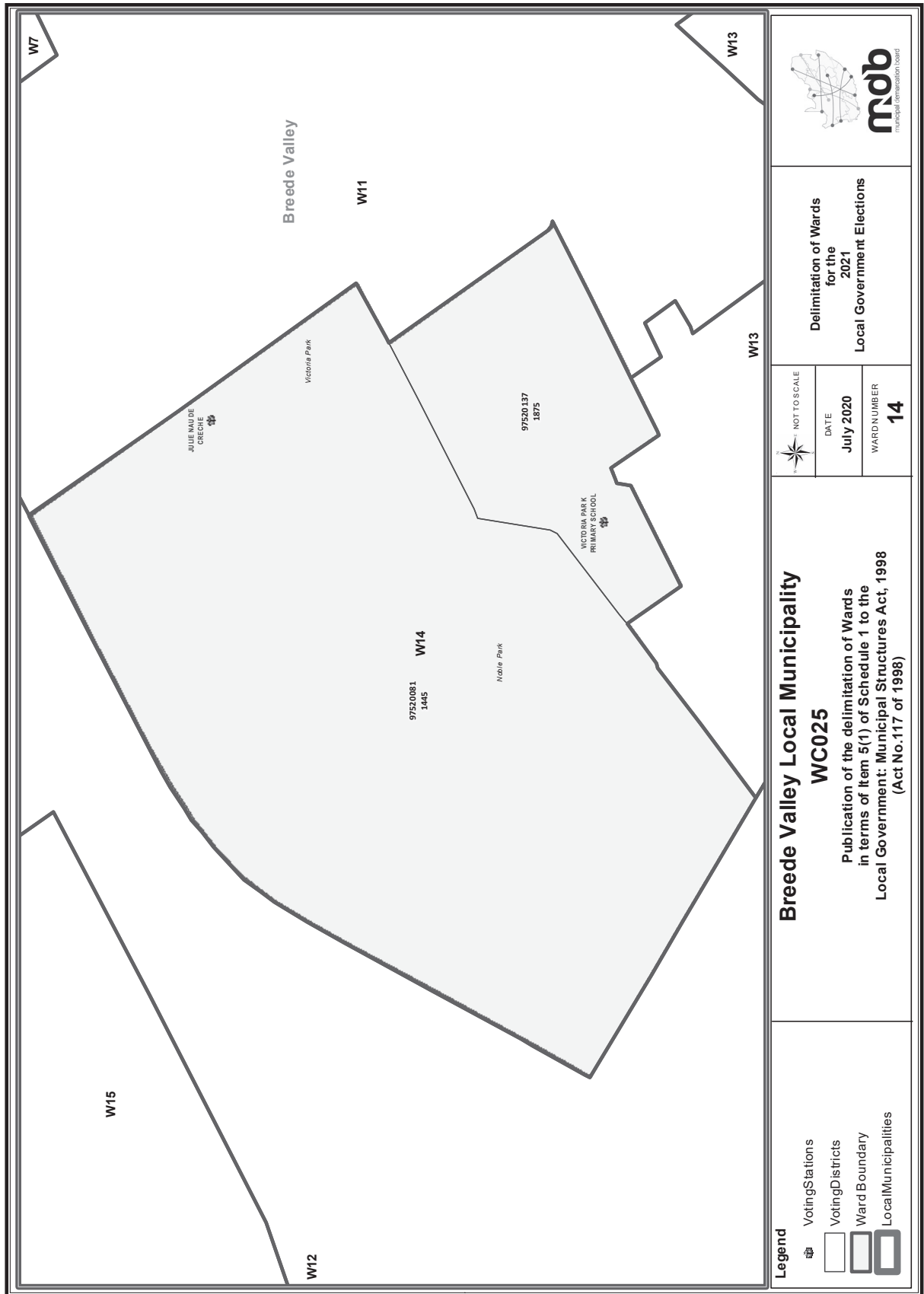


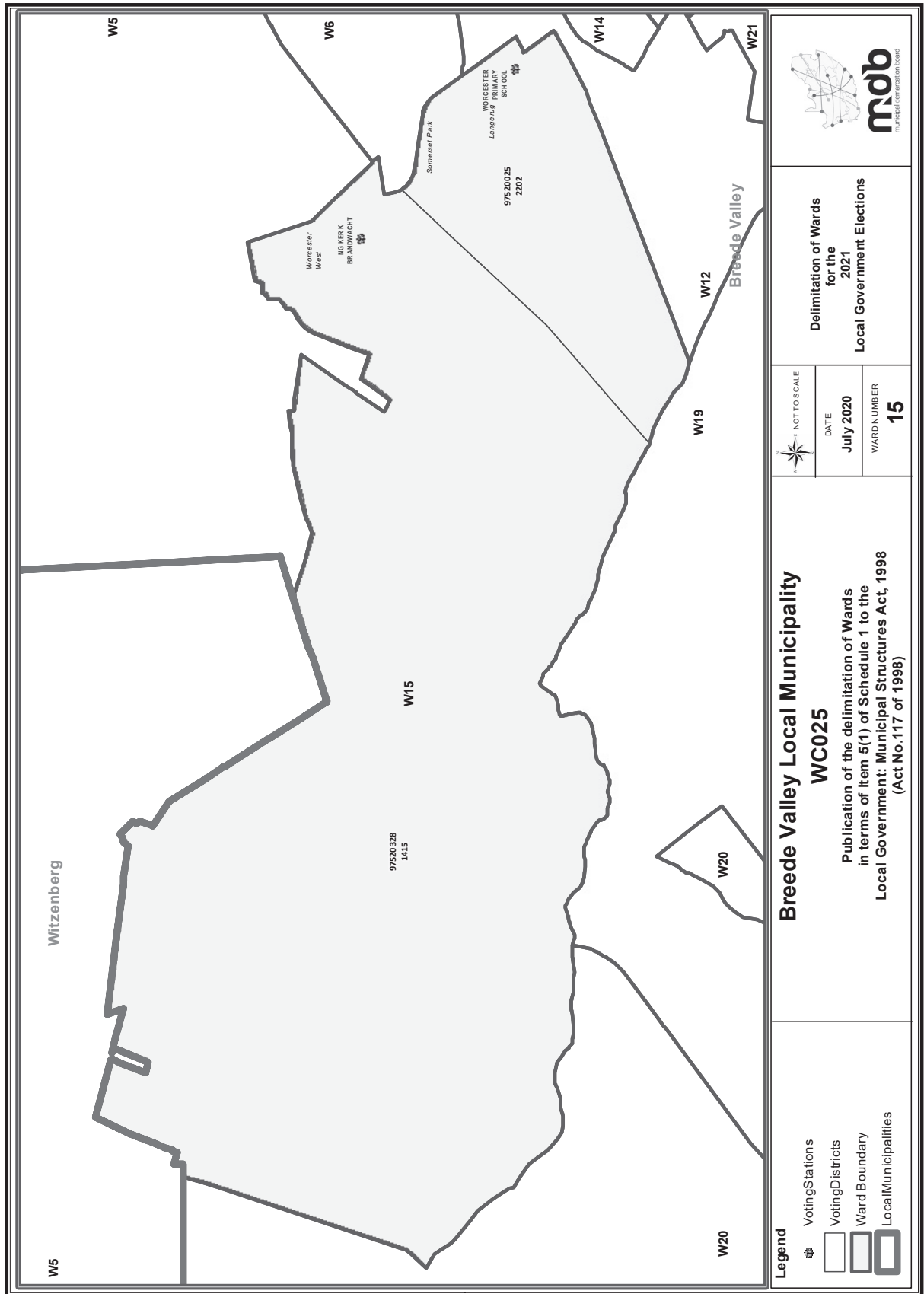


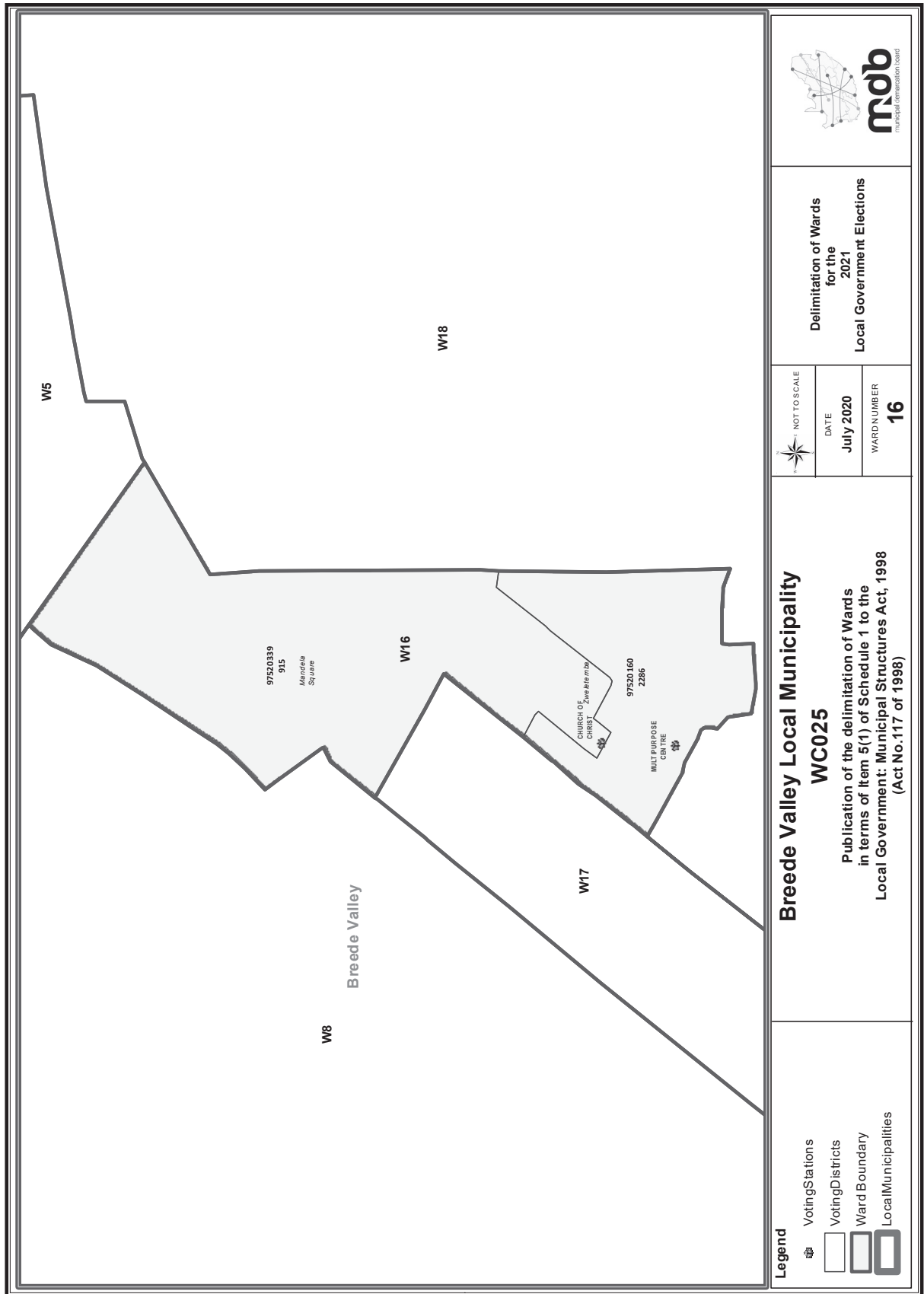


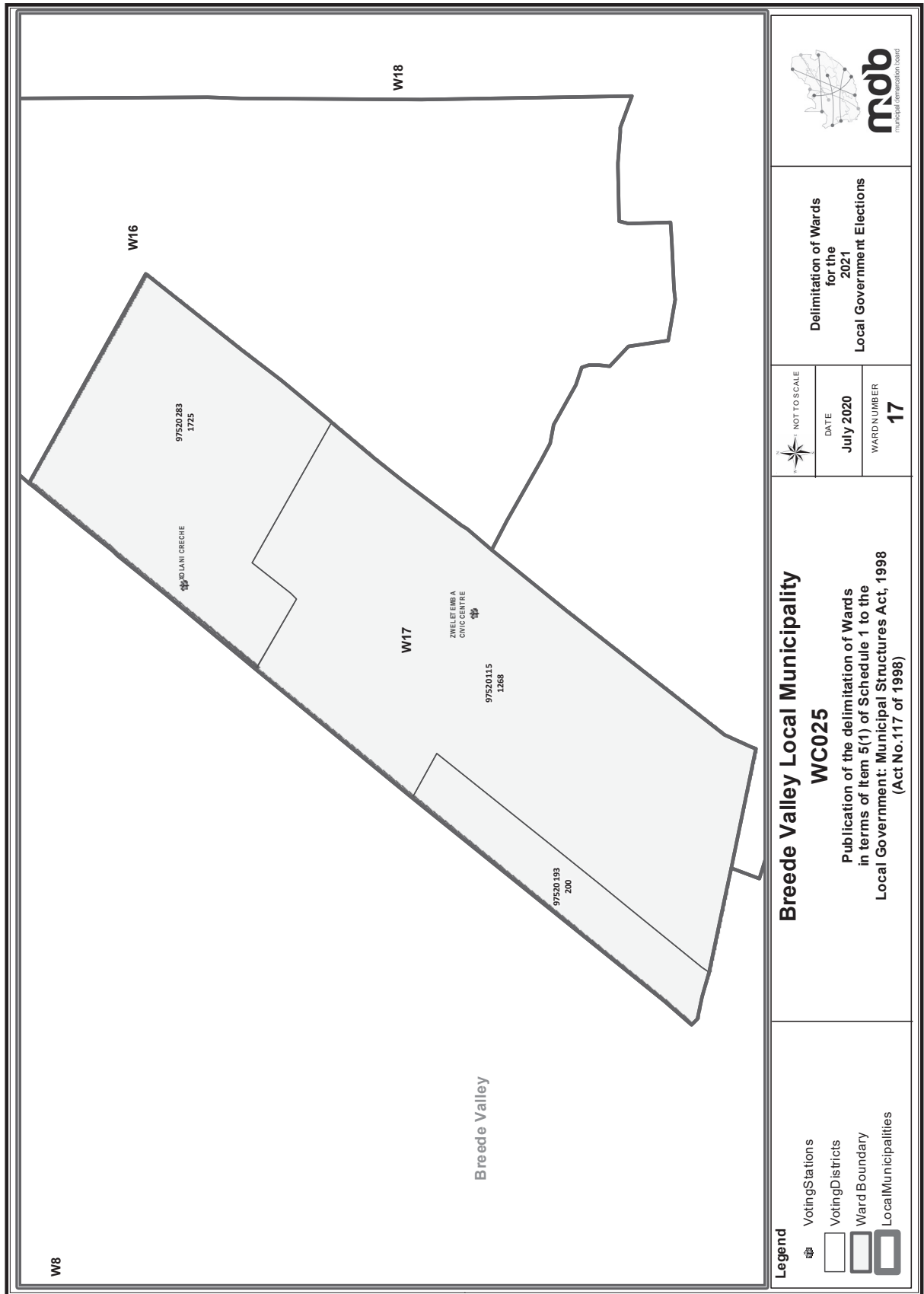


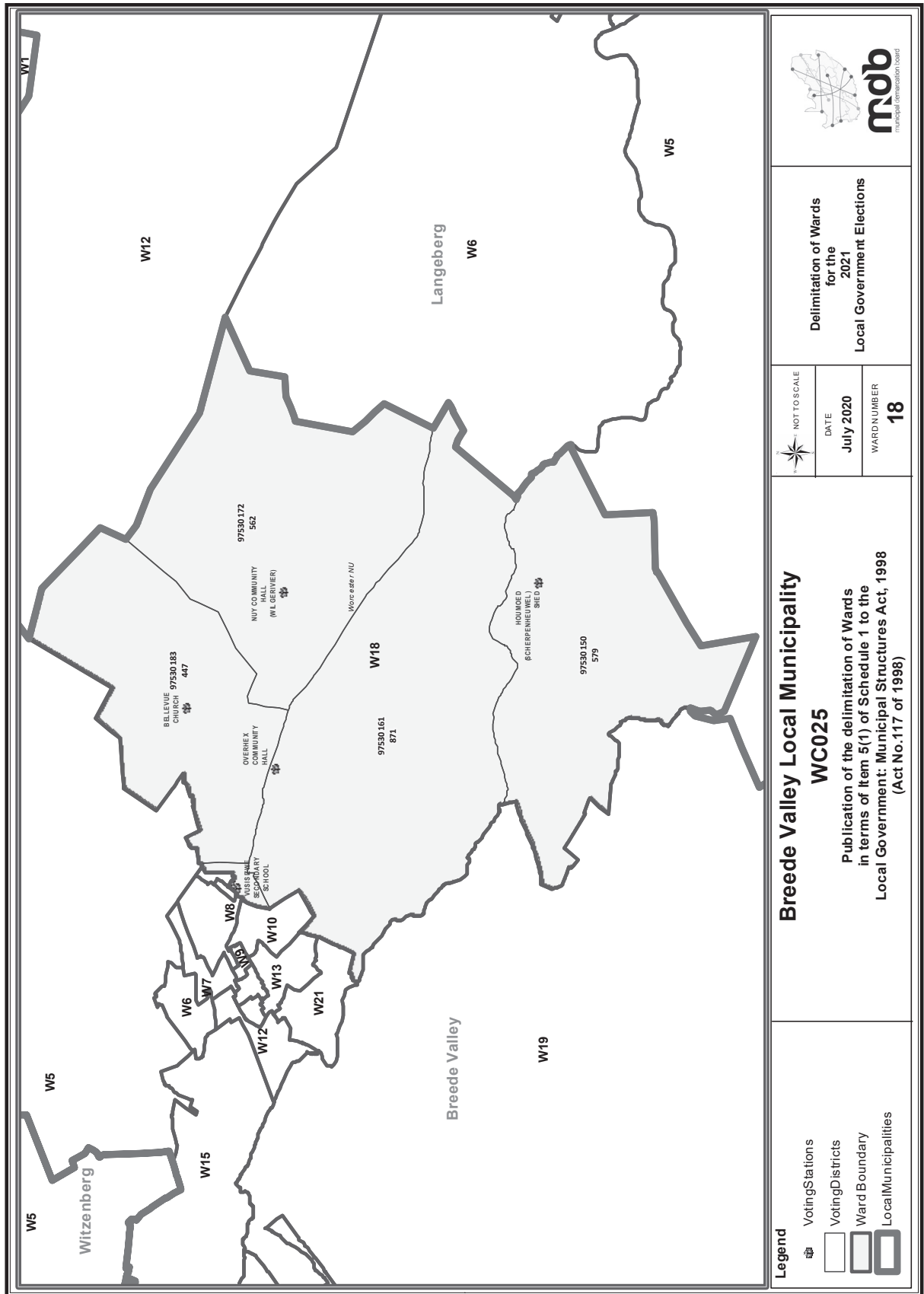




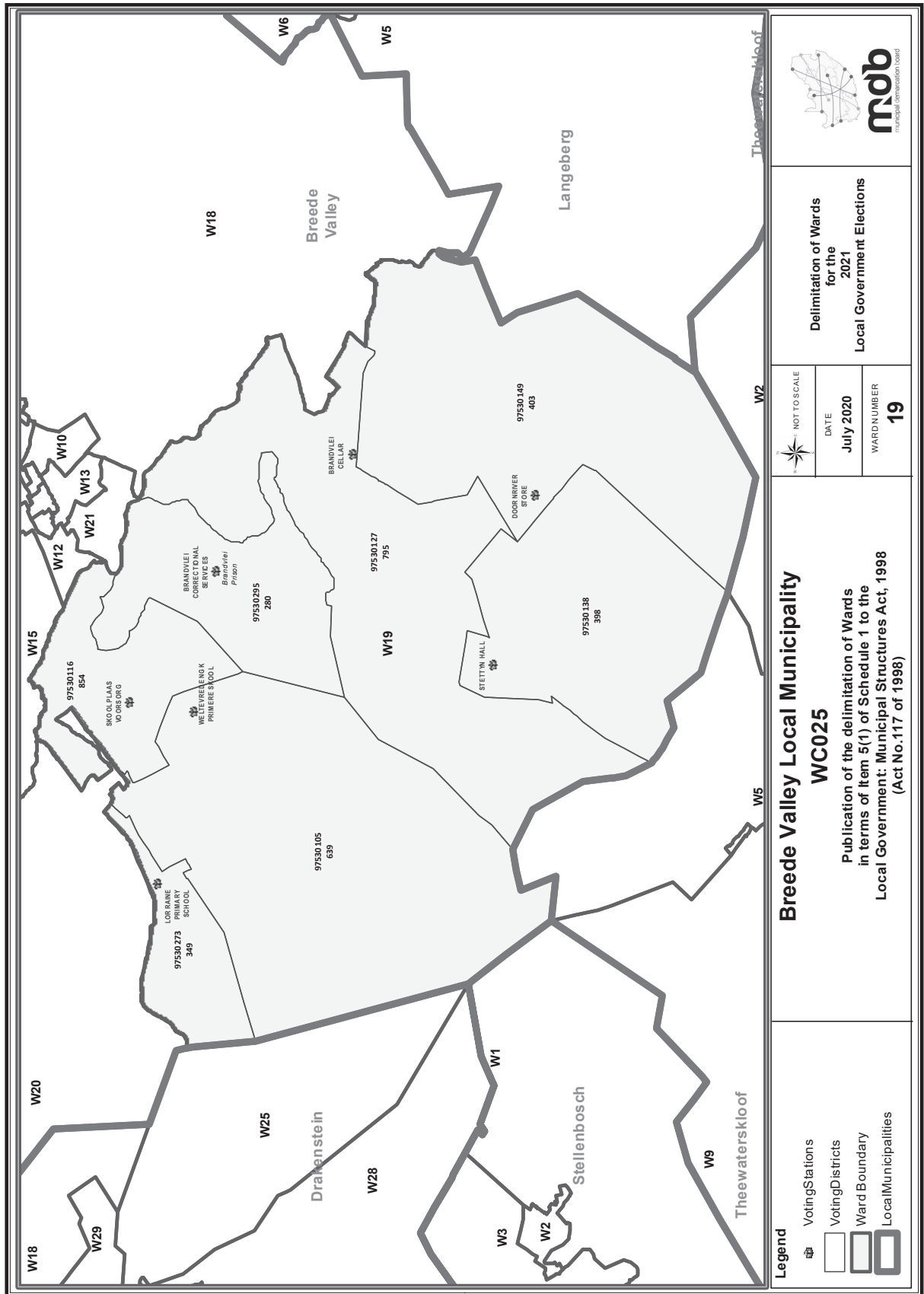



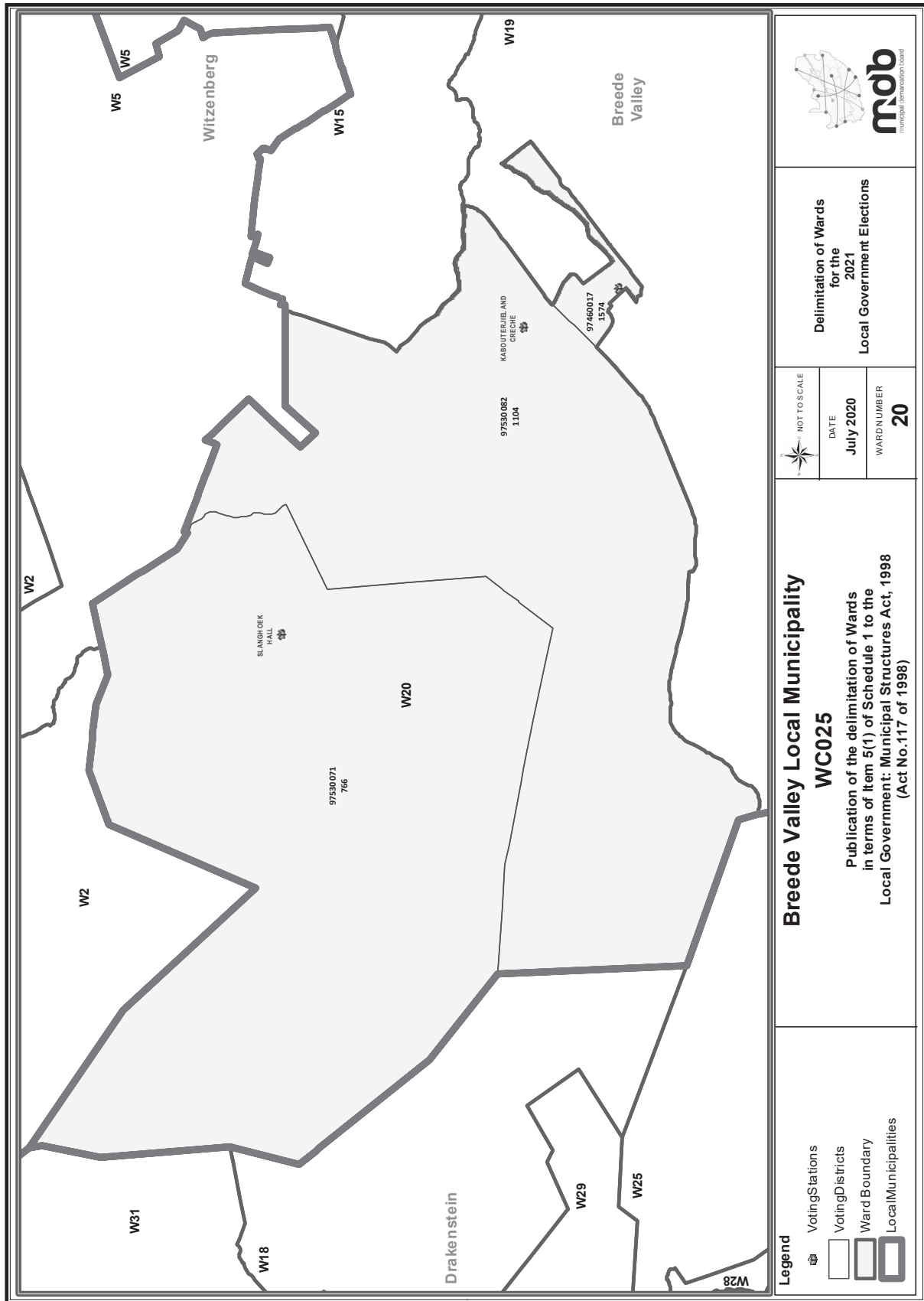






	
Delimitation of Wards for the 2021 Local Government Elections	
NOT TO SCALE 	DATE July 2020
WARD NUMBER 18	
Breede Valley Local Municipality WC025 Publication of the delimitation of Wards in terms of Item 5(1) of Schedule 1 to the Local Government: Municipal Structures Act, 1998 (Act No.117 of 1998)	
Legend  Voting Stations  Voting Districts  Ward Boundary  Local Municipalities	





Delimitation of Wards for the 2021 Local Government Elections

Breede Valley Local Municipality WC025
 Publication of the delimitation of Wards in terms of Item 5(1) of Schedule 1 to the Local Government: Municipal Structures Act, 1998 (Act No.117 of 1998)

Legend
 Voting Stations
 Voting Districts
 Ward Boundary
 Local Municipalities

