



Western Cape Government • Wes-Kaapse Regering • URhulumente weNtshona Koloni

PROVINCE OF THE WESTERN CAPE

PROVINSIE WES-KAAP

Provincial Gazette Extraordinary

8285

Wednesday, 29 July 2020

Buitengewone Provinsiale Koerant

8285

Woensdag, 29 Julie 2020

Registered at the Post Office as a Newspaper

CONTENTS

*(*Reprints are obtainable at Room M21, Provincial Legislature Building, 7 Wale Street, Cape Town 8001.)*

No.

Page

PROVINCIAL NOTICE

- | | | |
|----|---|---|
| 64 | Stellenbosch Local Municipality (WC024): Western Cape Province: Municipal Demarcation Board: Delimitation of Municipal Wards in terms of the Local Government: Municipal Structures Act, 1998 | 2 |
|----|---|---|

PROVINCIAL NOTICE

The following Provincial Notice is published for general information.

DR H.C. MALILA,
DIRECTOR-GENERAL

Provincial Building,
Wale Street,
Cape Town.

P.N. 64/2020

PROVINSIALE KENNISGEWING

Die volgende Provinsiale Kennisgewing word vir algemene inligting gepubliseer.

DR H.C. MALILA,
DIREKTEUR-GENERAAL

Provinsiale Wetgewer-gebou,
Waalstraat,
Kaapstad.

29 July 2020

WESTERN CAPE PROVINCE**GENERAL NOTICE**

**MUNICIPAL DEMARCATION BOARD : DELIMITATION OF
MUNICIPAL WARDS IN TERMS OF THE LOCAL
GOVERNMENT : MUNICIPAL STRUCTURES ACT, 1998.**

Stellenbosch Local Municipality**WC024**

In terms of Item 5 (1) of Schedule 1 to the Local Government: Municipal Structures Act, 1998 (Act No. 117 of 1998) (the Act) the Municipal Demarcation Board hereby publishes its delimitation of wards for the above-mentioned municipality. Particulars of the delimitation are listed in the Schedule.

In terms of Item 5 (2) of Schedule 1 to the Act, any person aggrieved by the delimitation may, within 14 days of publication of this notice, submit objections in writing to:

The Municipal Demarcation Board
Private Bag X123
Centurion
0046

Fax: 086 5248643
Email: registry@demarcation.org.za

The attached form MDB 5 must please be used to object. The form is also available on www.demarcation.org.za.

MR THABO MANYONI

CHAIRPERSON: MUNICIPAL DEMARCATION BOARD

SCHEDULE

In terms of section 18(3) of the Local Government: Municipal Structures Act, 1998 (Act No. 117 of 1998), the MEC responsible for local government has determined that the municipal council consists of **45** councillors.

After having consulted the Independent Electoral Commission, The Municipal Demarcation Board has delimited the municipality into **23** wards in terms of Schedule 1 of the Act.

The number of registered voters in each ward does not vary by more than fifteen percent from the norm. The norm was determined by dividing the total number of voters on the municipal segment of the national common voters roll, namely **95454** voters on 5 March 2019, by the number of wards in the municipality.

The schedule for each ward and a map of each ward is attached. In case of a discrepancy between the map and this schedule, the map will prevail.

The ward numbers, the voting districts and voting stations in each ward, and the number of voters are as follows:

Ward 1 comprises of a total of 4345 registered voters.					
MIN VOTERS	3528	NORM	4150	MAX VOTERS	4772
VOTING DISTRICT No.	VOTING STATION NAME	NUMBER OF VOTERS	SPLIT VD		
98370029	FRANSCHHOEK TOWN HALL	1732			
98370018	DALUBUHLE PRIMARY SCHOOL	2613			
Ward 2 comprises of a total of 4719 registered voters.					
MIN VOTERS	3528	NORM	4150	MAX VOTERS	4772
VOTING DISTRICT No.	VOTING STATION NAME	NUMBER OF VOTERS	SPLIT VD		
98370030	GROENDAL SECONDARY SCHOOL	2799			
98370041	WHITEHEAD HALL-GROENDAL SPORT GROUND	918			
98430251	FRANSCHHOEK ESTATE SECURITY & TRAINING CENT	1002	Y		
Ward 3 comprises of a total of 3534 registered voters.					
MIN VOTERS	3528	NORM	4150	MAX VOTERS	4772
VOTING DISTRICT No.	VOTING STATION NAME	NUMBER OF VOTERS	SPLIT VD		
98430172	ST GEORGES CHURCH PNIEL	1927			
98430183	GROOT DRAKENSTEIN GAMES CLUB	522			
98430093	WEMMERSHOEK PRIMARY SCHOOL	1055			
98430251	FRANSCHHOEK ESTATE SECURITY & TRAINING CENT	30	Y		
Ward 4 comprises of a total of 4527 registered voters.					
MIN VOTERS	3528	NORM	4150	MAX VOTERS	4772
VOTING DISTRICT No.	VOTING STATION NAME	NUMBER OF VOTERS	SPLIT VD		
98400157	VGK HALL KYLEMORE	1011			
98400236	KYLEMORE COMMUNITY HALL	1860			
98390010	PNIEL TLC HALL	1656			
Ward 5 comprises of a total of 3532 registered voters.					
MIN VOTERS	3528	NORM	4150	MAX VOTERS	4772
VOTING DISTRICT No.	VOTING STATION NAME	NUMBER OF VOTERS	SPLIT VD		
98420115	RUSTENBERG COMMUNITY HALL	423			
98400191	EIKESTAD PRIMARY SCHOOL	90	Y		
98400146	KREEFGAT PARK (TENT - C/O HECTOR & DAVY STR)	2498			
98420081	AKKERLAND CRECHE	521			
Ward 6 comprises of a total of 4071 registered voters.					
MIN VOTERS	3528	NORM	4150	MAX VOTERS	4772
VOTING DISTRICT No.	VOTING STATION NAME	NUMBER OF VOTERS	SPLIT VD		

98400078	AF LOUW PRIMARY SCHOOL	400	Y
98420069	VGK KOELENHOF	697	
98400203	KLAPMUTS PRIMARY SCHOOL	500	Y
98400124	IDAS VALLEY PRIMARY SCHOOL	2474	

Ward 7 comprises of a total of 4301 registered voters.

MIN VOTERS 3528 **NORM** 4150 **MAX VOTERS** 4772

VOTING DISTRICT No.	VOTING STATION NAME	NUMBER OF VOTERS	SPLIT VD
98400135	HOERSKOOL STELLENBOSCH	4301	

Ward 8 comprises of a total of 3837 registered voters.

MIN VOTERS 3528 **NORM** 4150 **MAX VOTERS** 4772

VOTING DISTRICT No.	VOTING STATION NAME	NUMBER OF VOTERS	SPLIT VD
98400113	DIE STAL	3837	Y

Ward 9 comprises of a total of 3570 registered voters.

MIN VOTERS 3528 **NORM** 4150 **MAX VOTERS** 4772

VOTING DISTRICT No.	VOTING STATION NAME	NUMBER OF VOTERS	SPLIT VD
98400113	DIE STAL	2300	Y
98400089	STELLENBOSCH TOWN HALL	1270	Y

Ward 10 comprises of a total of 3807 registered voters.

MIN VOTERS 3528 **NORM** 4150 **MAX VOTERS** 4772

VOTING DISTRICT No.	VOTING STATION NAME	NUMBER OF VOTERS	SPLIT VD
98400078	AF LOUW PRIMARY SCHOOL	1863	Y
98400102	CHRIST CHURCH HALL	1944	Y

Ward 11 comprises of a total of 3532 registered voters.

MIN VOTERS 3528 **NORM** 4150 **MAX VOTERS** 4772

VOTING DISTRICT No.	VOTING STATION NAME	NUMBER OF VOTERS	SPLIT VD
98400090	VAN DER STEL SPORTS CLUB	1449	Y
98400292	STELLENBOSCH SCOUT'S HALL	1261	
98420070	OLD APOSTOLIC CHURCH OF SA (HIGHMEAD FARM)	822	

Ward 12 comprises of a total of 3552 registered voters.

MIN VOTERS 3528 **NORM** 4150 **MAX VOTERS** 4772

VOTING DISTRICT No.	VOTING STATION NAME	NUMBER OF VOTERS	SPLIT VD
98400258	KAYA MANDI HIGH SCHOOL	2183	Y
98400315	KAYAMANDI PRIMARY SCHOOL	1369	Y

Ward 13 comprises of a total of 3675 registered voters.			
MIN VOTERS	3528	NORM	4150
		MAX VOTERS	4772
VOTING DISTRICT No.	VOTING STATION NAME	NUMBER OF VOTERS	SPLIT VD
9840067	ST JOHNS ANGLICAN CHURCH	3075	
98400247	PRESBYTERIAN CHURCH OF AFRICA	600	Y
Ward 14 comprises of a total of 4690 registered voters.			
MIN VOTERS	3528	NORM	4150
		MAX VOTERS	4772
VOTING DISTRICT No.	VOTING STATION NAME	NUMBER OF VOTERS	SPLIT VD
98400315	KAYAMANDI PRIMARY SCHOOL	600	Y
98400214	MAKUPULA SECONDARY SCHOOL	4090	
Ward 15 comprises of a total of 4738 registered voters.			
MIN VOTERS	3528	NORM	4150
		MAX VOTERS	4772
VOTING DISTRICT No.	VOTING STATION NAME	NUMBER OF VOTERS	SPLIT VD
98400315	KAYAMANDI PRIMARY SCHOOL	450	Y
98400045	LEGACY HALL	2439	
98400247	PRESBYTERIAN CHURCH OF AFRICA	1849	Y
Ward 16 comprises of a total of 4761 registered voters.			
MIN VOTERS	3528	NORM	4150
		MAX VOTERS	4772
VOTING DISTRICT No.	VOTING STATION NAME	NUMBER OF VOTERS	SPLIT VD
98400023	EIKESTADSAAL	3346	
98400034	CLOETESVILLE PRIMARY SCHOOL	1415	
Ward 17 comprises of a total of 4700 registered voters.			
MIN VOTERS	3528	NORM	4150
		MAX VOTERS	4772
VOTING DISTRICT No.	VOTING STATION NAME	NUMBER OF VOTERS	SPLIT VD
98400304	WELGEVONDEN ESTATE MAIN ENTRANCE (TENT)	2619	
98400012	RIETENBOSCH PRIMARY SCHOOL	2081	Y
Ward 18 comprises of a total of 4627 registered voters.			
MIN VOTERS	3528	NORM	4150
		MAX VOTERS	4772
VOTING DISTRICT No.	VOTING STATION NAME	NUMBER OF VOTERS	SPLIT VD
98400203	KLAPMUTS PRIMARY SCHOOL	4627	Y
Ward 19 comprises of a total of 4184 registered voters.			
MIN VOTERS	3528	NORM	4150
		MAX VOTERS	4772
VOTING DISTRICT No.	VOTING STATION NAME	NUMBER OF VOTERS	SPLIT VD

98420137	KOELENHOF CATHOLIC PRIMARY SCHOOL	836	
98400012	RIETENBOSCH PRIMARY SCHOOL	400	Y
98400326	TENT (NEXT CLOETESVILLE SPORTSGROUND)	467	
98420014	JJ RHODE PRIMARY SCHOOL	989	
98420058	BOTTELARY SPORTS CLUB	940	
98420104	DE NOVO COMMUNITY HALL	552	

Ward 20 comprises of a total of 4136 registered voters.
MIN VOTERS 3528 **NORM** 4150 **MAX VOTERS** 4772

VOTING DISTRICT No.	VOTING STATION NAME	NUMBER OF VOTERS	SPLIT VD
98400180	STELLENZICHT SEKONDERE SKOOL	60	Y
98420047	VLOTTENBURG VGK CHURCH HALL	1959	
98420025	MOOIBERGE CHURCH HALL	896	
98420036	RAITHBY METHODIST CHURCH	1221	

Ward 21 comprises of a total of 4766 registered voters.
MIN VOTERS 3528 **NORM** 4150 **MAX VOTERS** 4772

VOTING DISTRICT No.	VOTING STATION NAME	NUMBER OF VOTERS	SPLIT VD
98400168	CHRISTIAN BROTHERS CENTRE	2843	
98400180	STELLENZICHT SEKONDERE SKOOL	1923	Y

Ward 22 comprises of a total of 4320 registered voters.
MIN VOTERS 3528 **NORM** 4150 **MAX VOTERS** 4772

VOTING DISTRICT No.	VOTING STATION NAME	NUMBER OF VOTERS	SPLIT VD
98400179	RHENISH GIRLS HIGH SCHOOL	2490	
98400191	EIKESTAD PRIMARY SCHOOL	1830	Y

Ward 23 comprises of a total of 3530 registered voters.
MIN VOTERS 3528 **NORM** 4150 **MAX VOTERS** 4772

VOTING DISTRICT No.	VOTING STATION NAME	NUMBER OF VOTERS	SPLIT VD
98400089	STELLENBOSCH TOWN HALL	1200	Y
98400258	KAYA MANDI HIGH SCHOOL	1200	Y
98400090	VAN DER STEL SPORTS CLUB	580	Y
98400102	CHRIST CHURCH HALL	550	Y

FORM MDB5
WARD DELIMITATION
OBJECTION IN TERMS OF ITEM 5(2) OF SCHEDULE 1 TO THE
LOCAL GOVERNMENT: MUNICIPAL STRUCTURES ACT, 1998

Name of municipality
.....

Municipal Code

Name of aggrieved person/institution:
.....

Contact Person:
.....

Address:
.....

Tel.: **Cell Number:**

Email Address:
.....

PLEASE USE ADDITIONAL PAGE SHOULD THE ALTERNATIVE PROPOSALS BE MORE THAN THE FOLLOWING SPACE AVAILABLE.

I request the Municipal Demarcation Board to consider the following alternative proposals.

Ward Number	The ward comprises of the following voting districts (i.e. Provide the number of voters in brackets, e.g. VD1123453 (1500) + VD3456780 (2500) = 4000)	Motivation

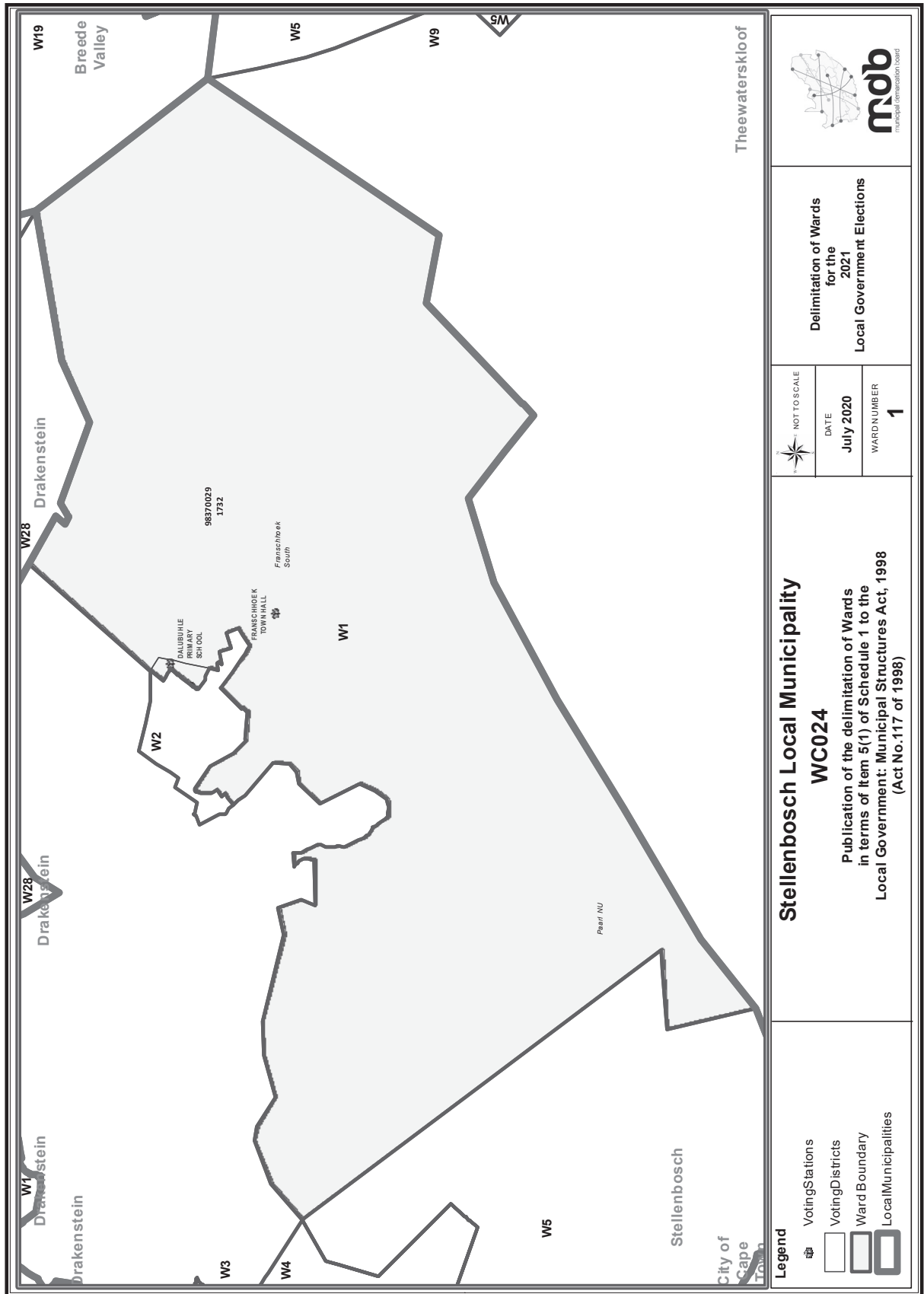
I confirm that

- Each cluster of voting districts for a contiguous ward;
- The number of voters in each ward fall within the minimum and maximum noms allowed per ward;
- The proposed ward boundaries comply, in general, with the criteria.

SIGNATURE

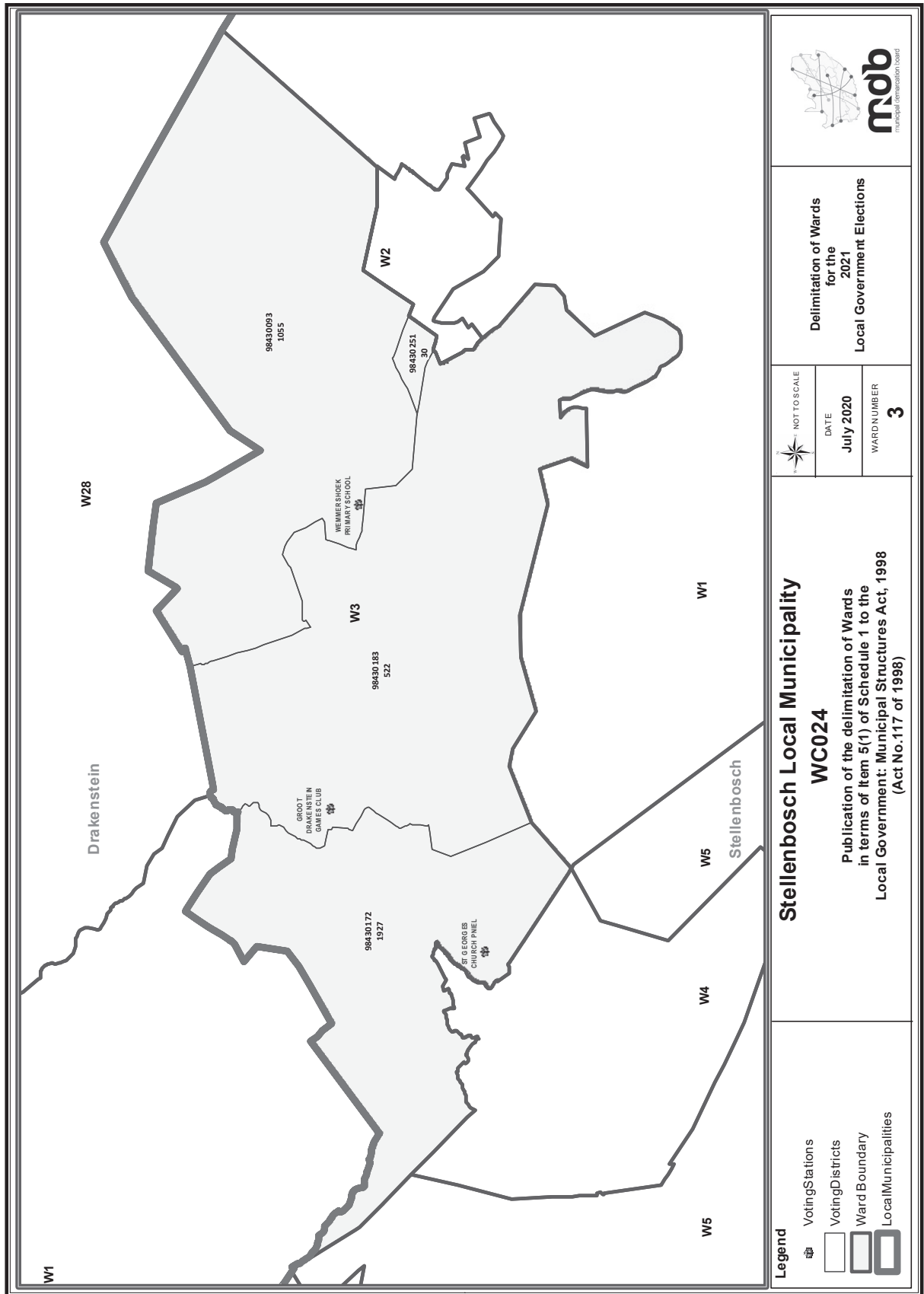
NAME AND SURNAME

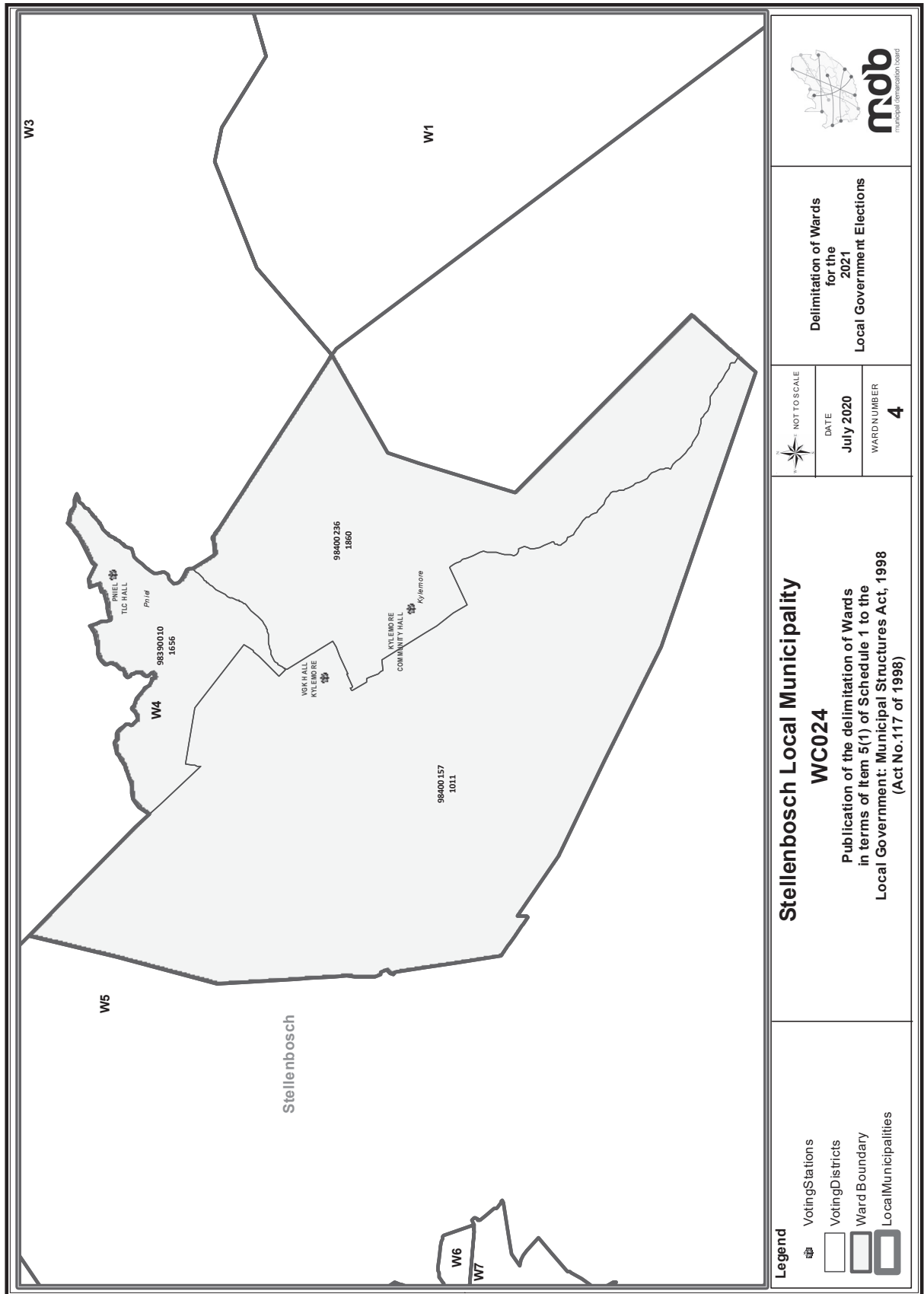
DATE





Legend Voting Stations Voting Districts Ward Boundary Local Municipalities	NOT TO SCALE 		Delimitation of Wards for the 2021 Local Government Elections WARD NUMBER 2
	DATE July 2020		
Stellenbosch Local Municipality WC024 Publication of the delimitation of Wards in terms of Item 5(1) of Schedule 1 to the Local Government: Municipal Structures Act, 1998 (Act No.117 of 1998)			





Delimitation of Wards for the 2021 Local Government Elections

NOT TO SCALE
DATE July 2020
WARD NUMBER 4

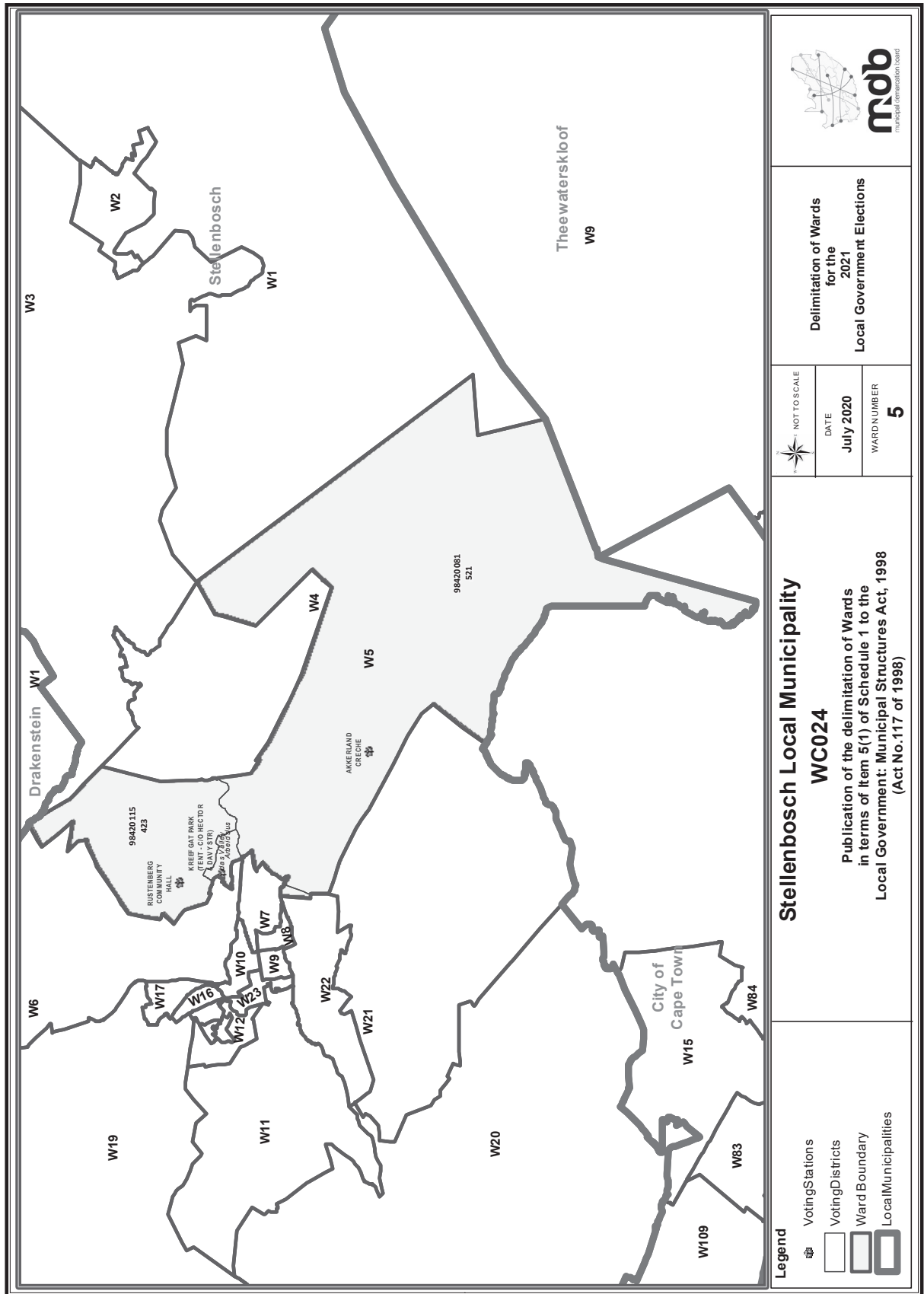
Stellenbosch Local Municipality

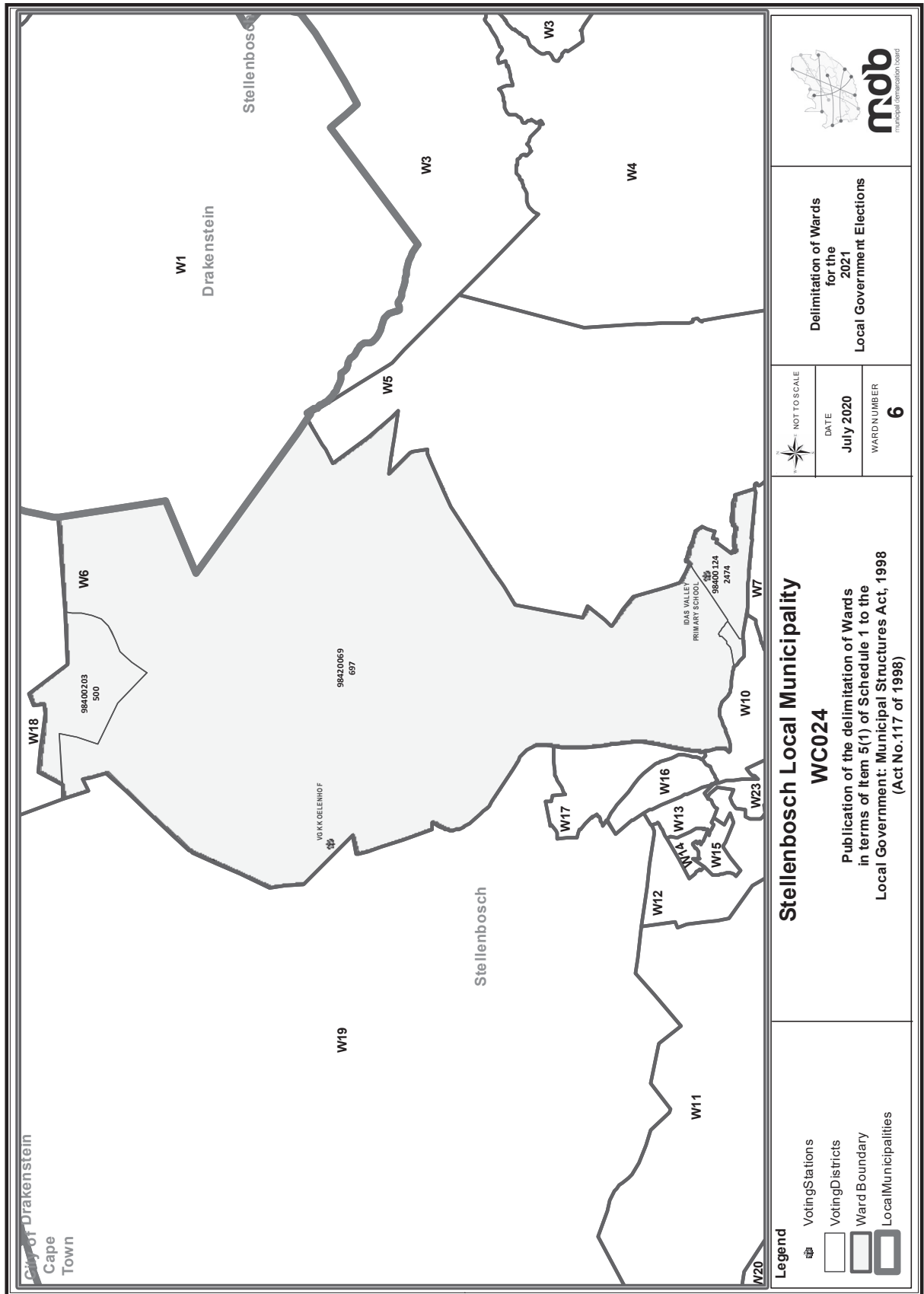
WC024

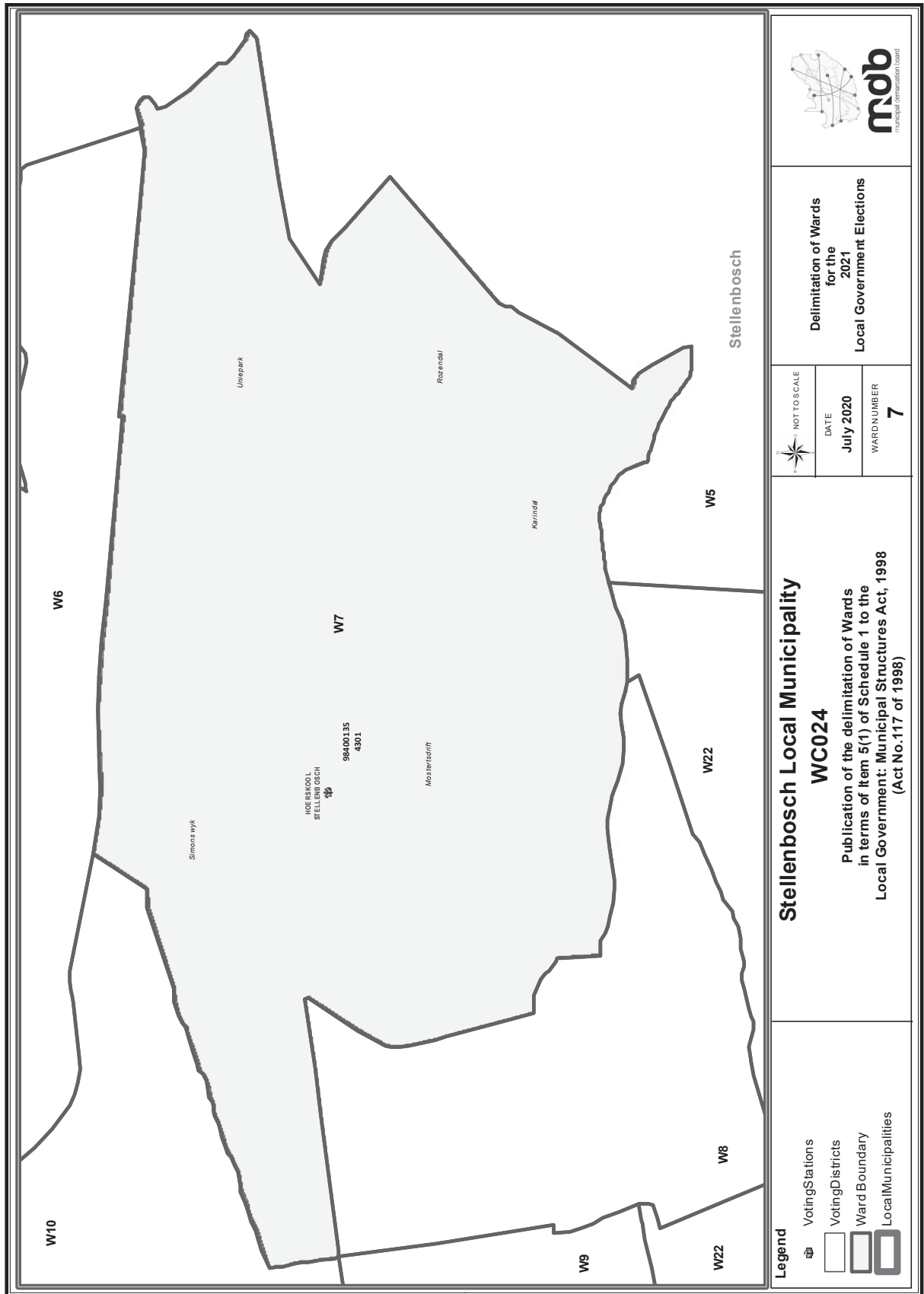
Publication of the delimitation of Wards in terms of Item 5(1) of Schedule 1 to the Local Government: Municipal Structures Act, 1998 (Act No.117 of 1998)

Legend

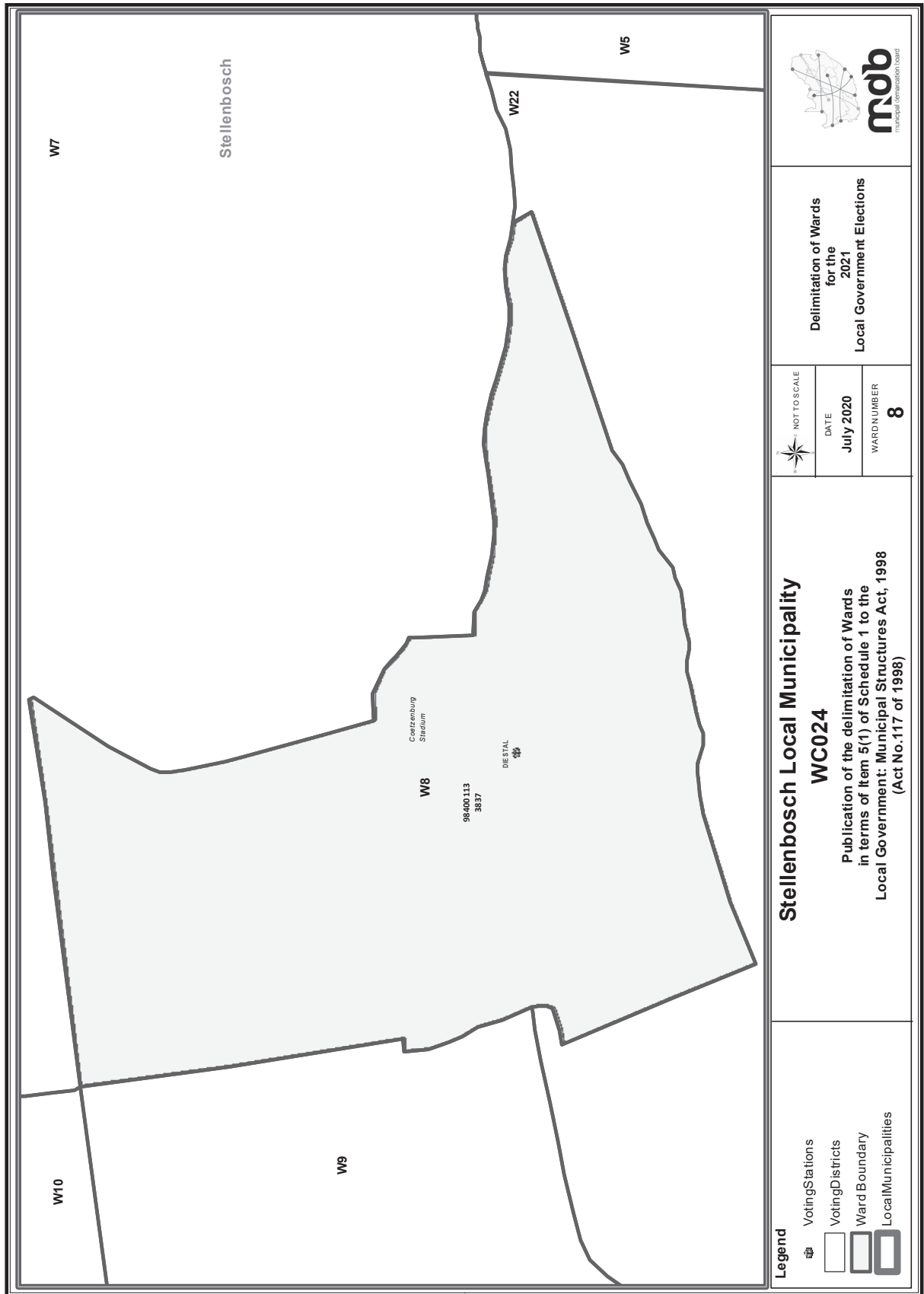
- Voting Stations
- Voting Districts
- Ward Boundary
- Local Municipalities

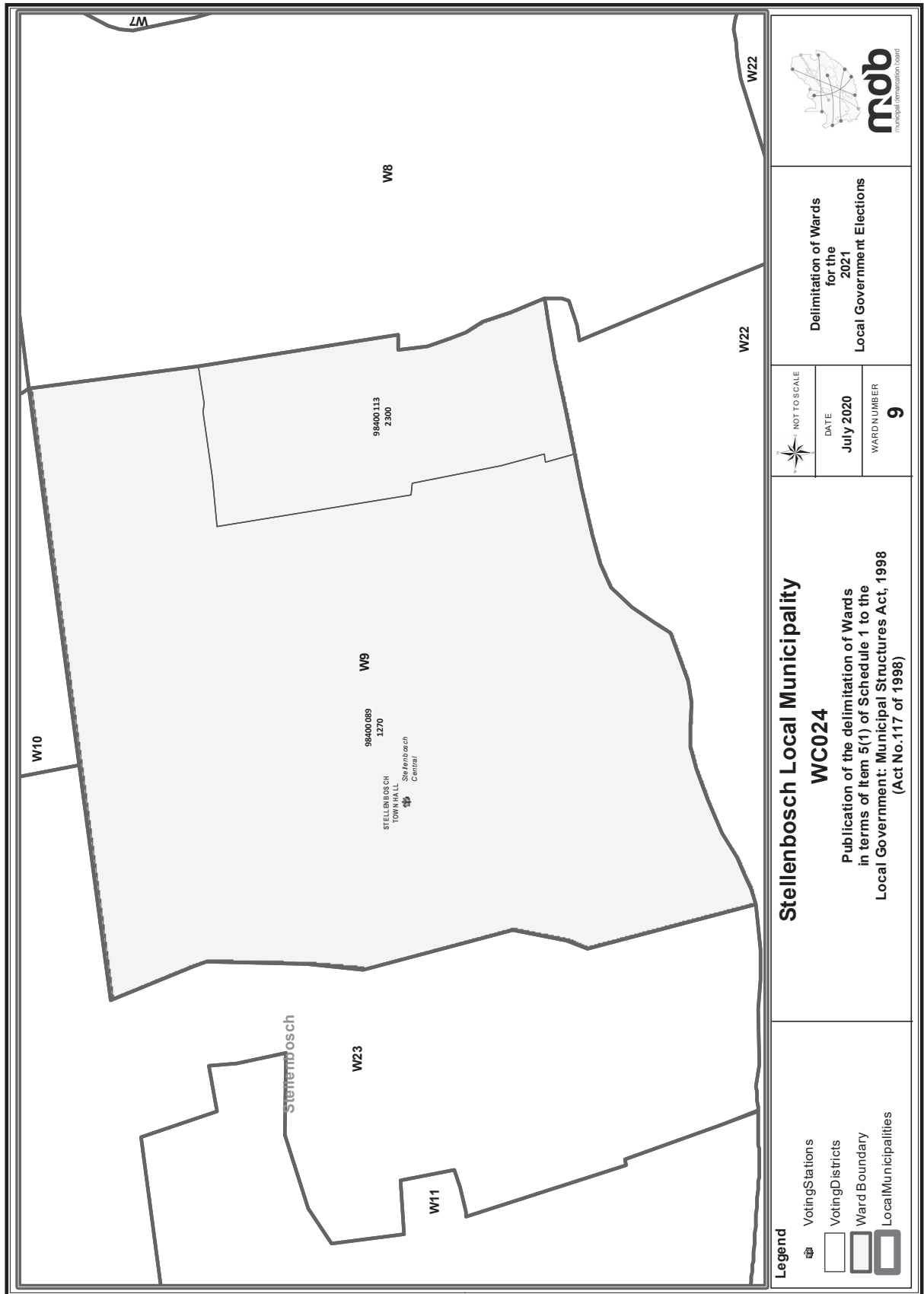


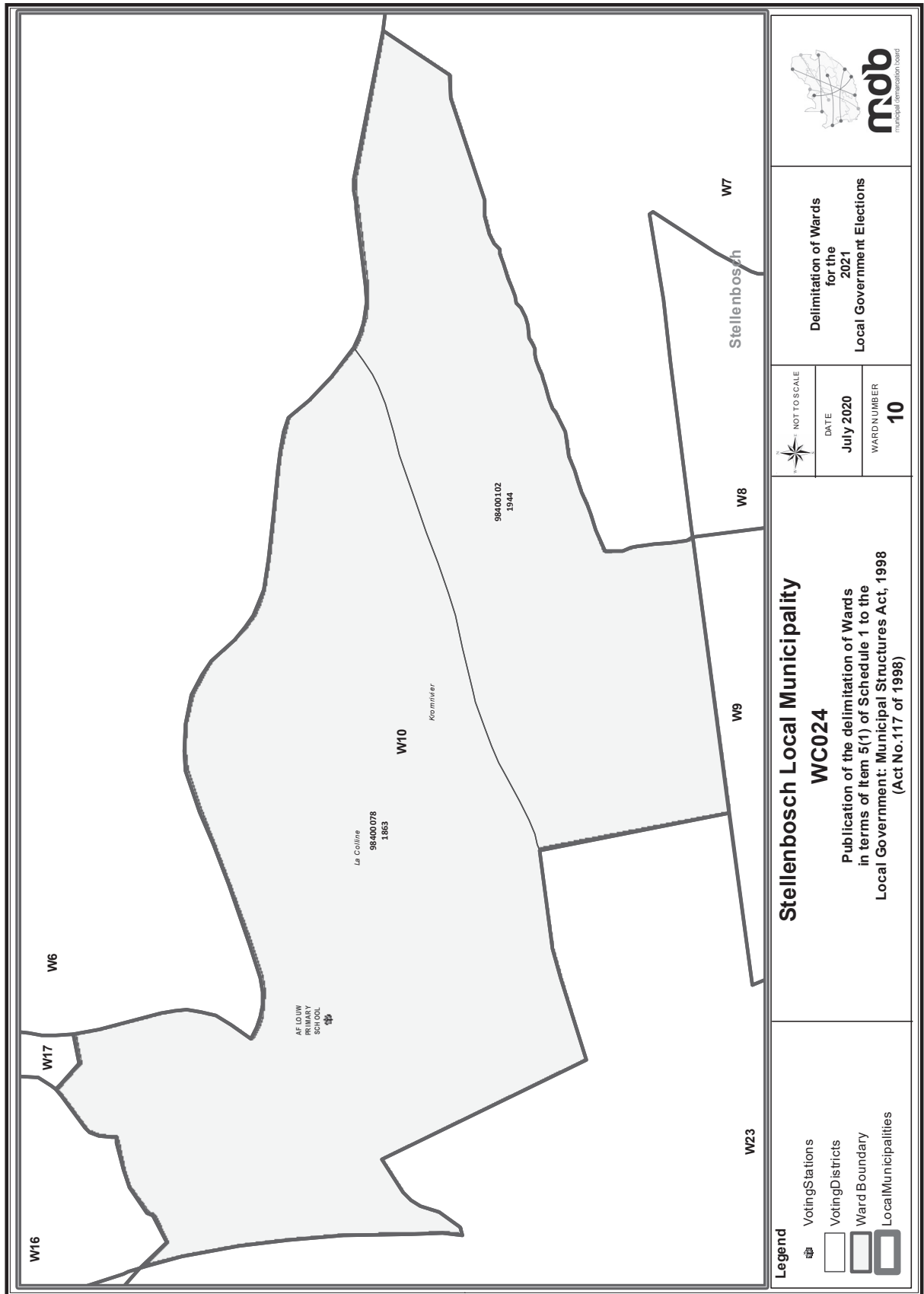




	Delimitation of Wards for the 2021 Local Government Elections	
	NOT TO SCALE 	DATE July 2020
Stellenbosch Local Municipality WC024 Publication of the delimitation of Wards in terms of item 5(1) of Schedule 1 to the Local Government: Municipal Structures Act, 1998 (Act No.117 of 1998)		WARD NUMBER 7
Legend Voting Stations Voting Districts Ward Boundary Local Municipalities		







Legend

- Voting Stations
- Voting Districts
- Ward Boundary
- Local Municipalities

Stellenbosch Local Municipality
WC024

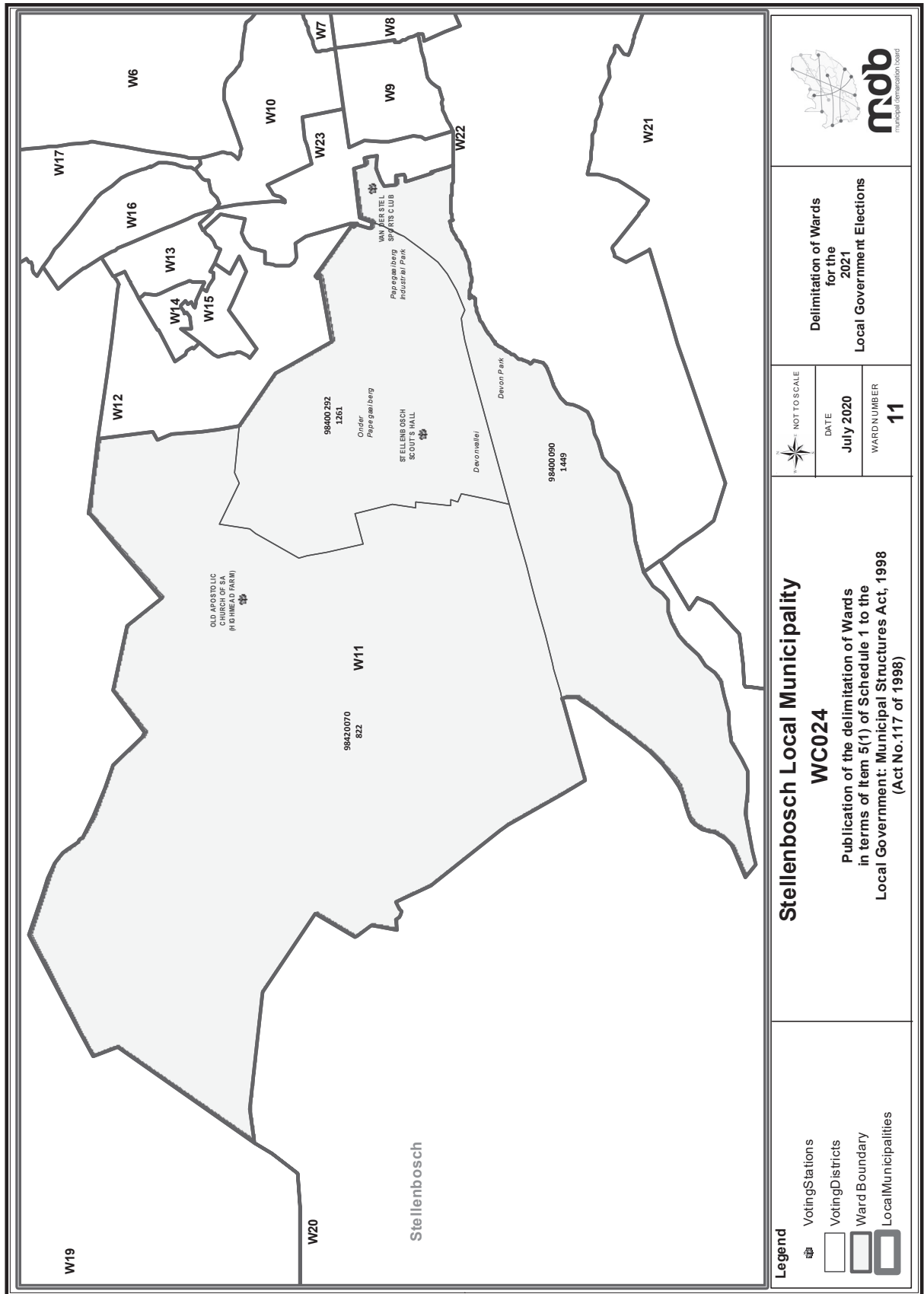
Publication of the delimitation of Wards
in terms of Item 5(1) of Schedule 1 to the
Local Government: Municipal Structures Act, 1998
(Act No.117 of 1998)

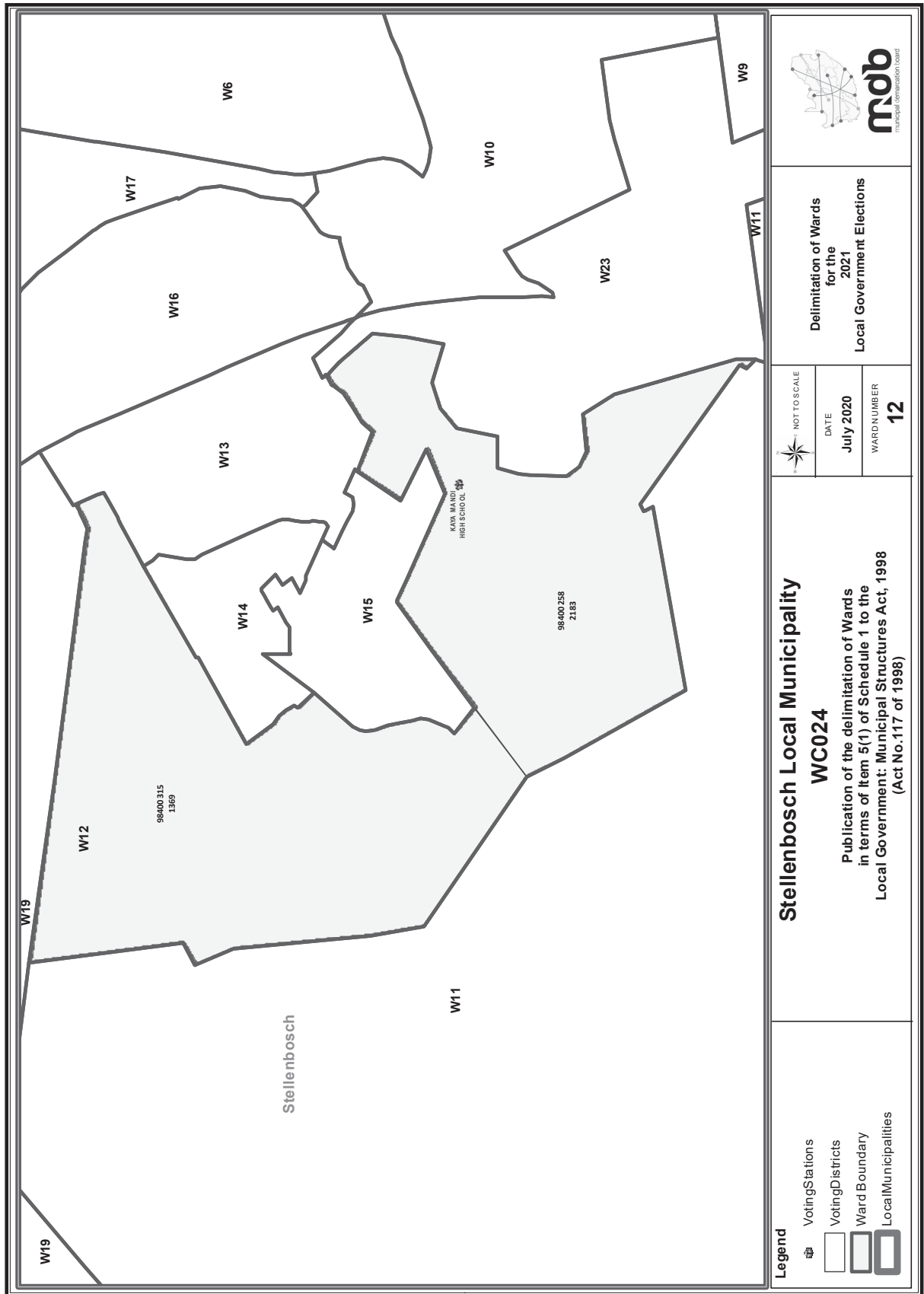
NOT TO SCALE

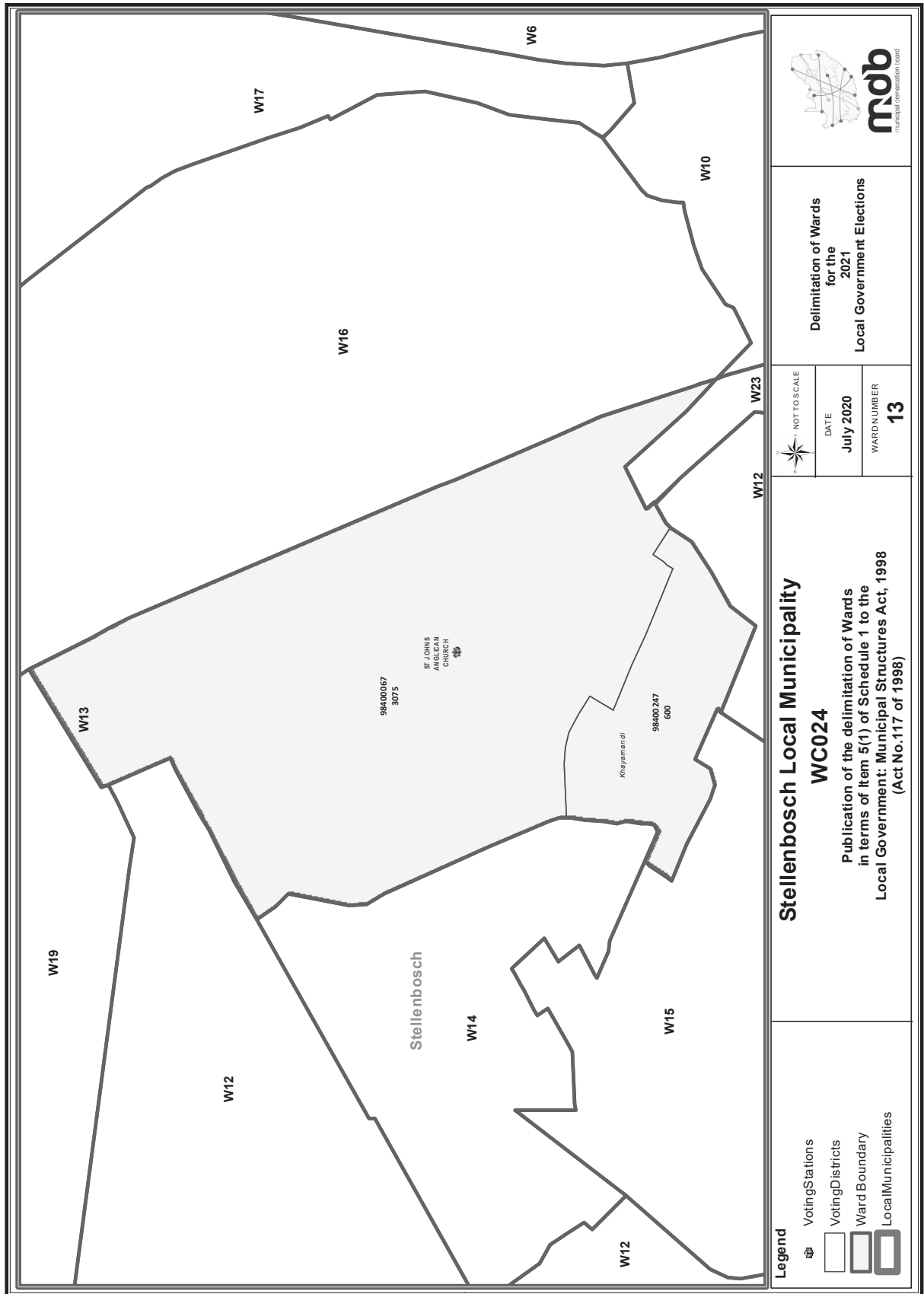
DATE
July 2020

WARD NUMBER
10

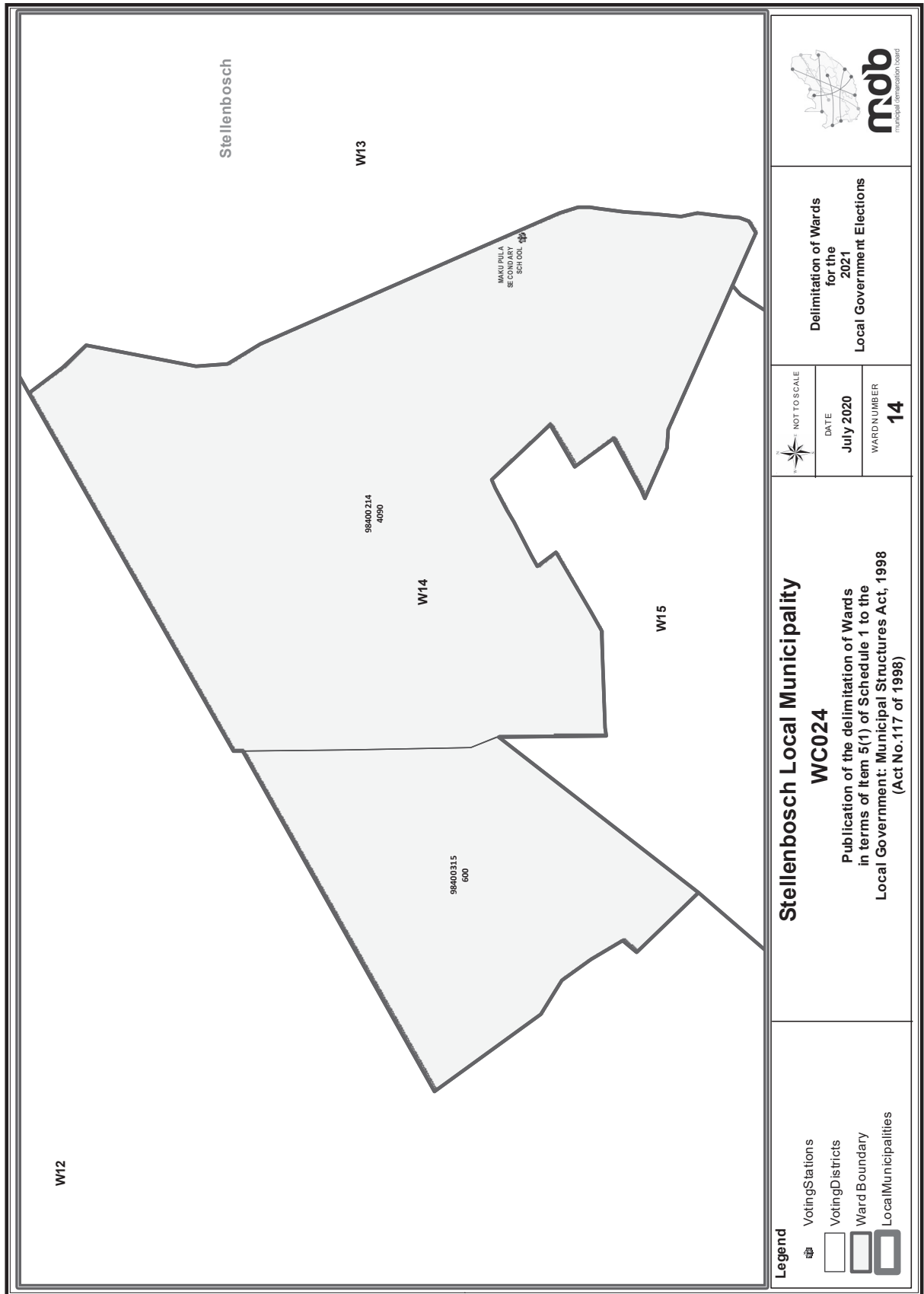
**Delimitation of Wards
for the
2021
Local Government Elections**



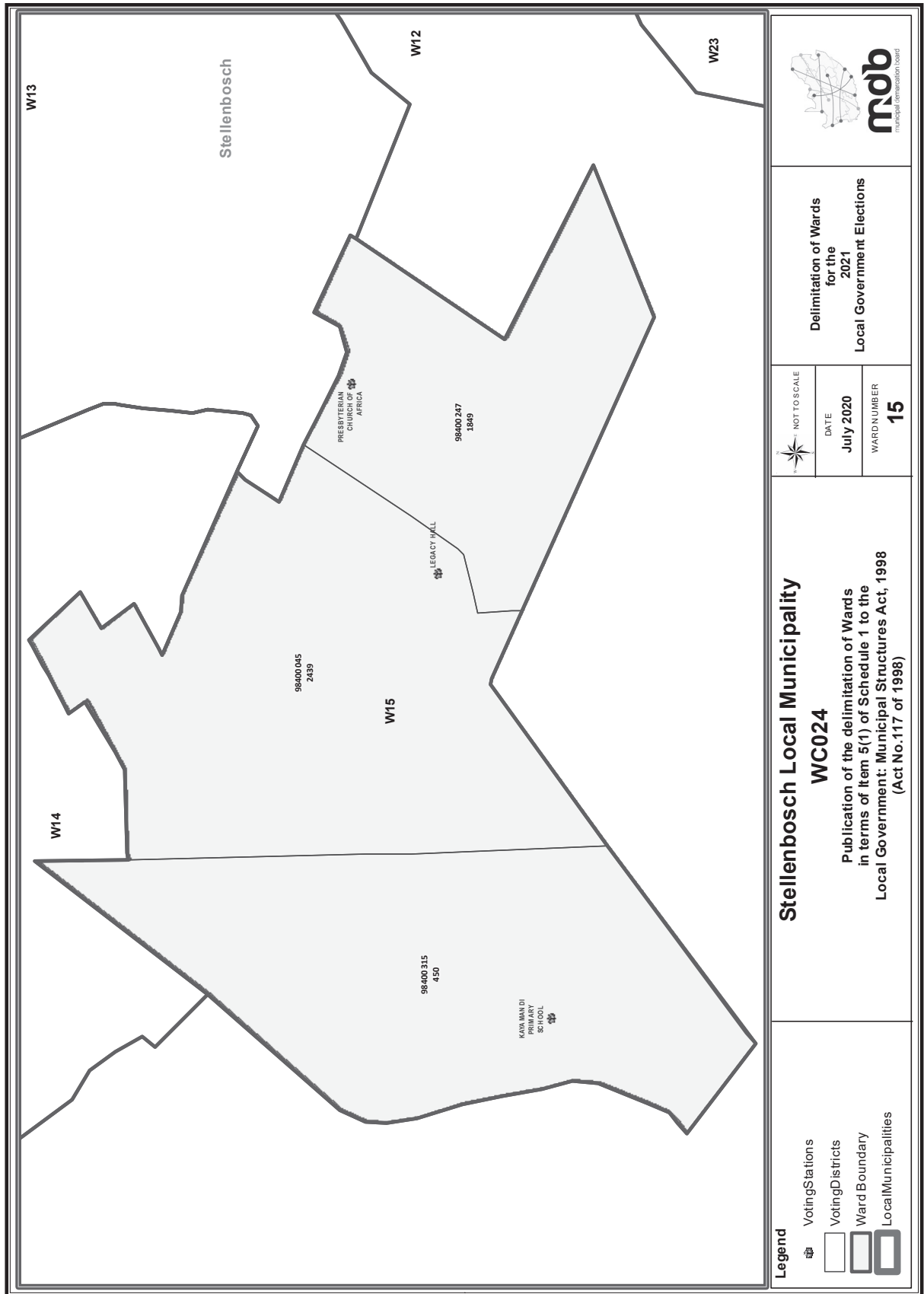


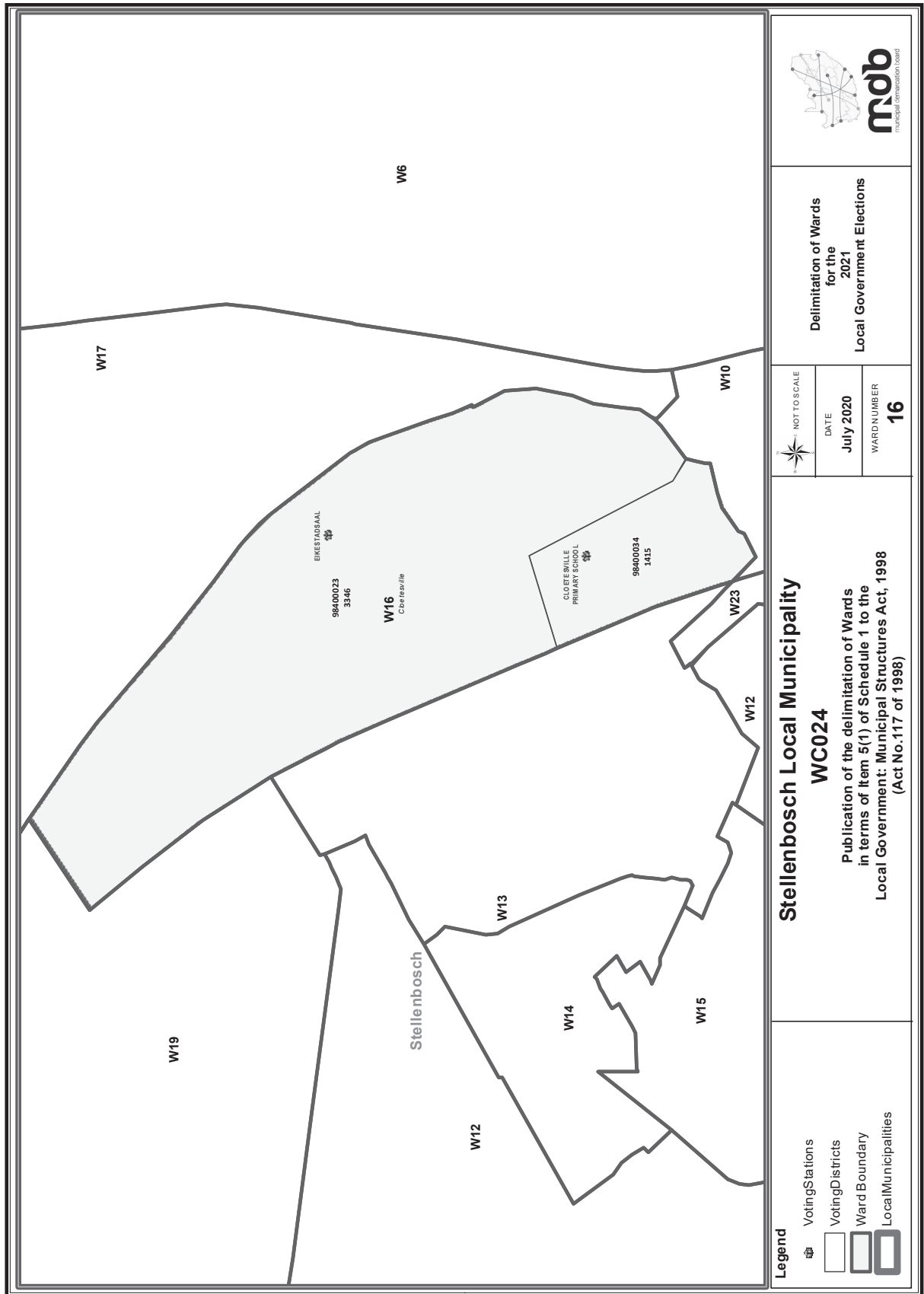


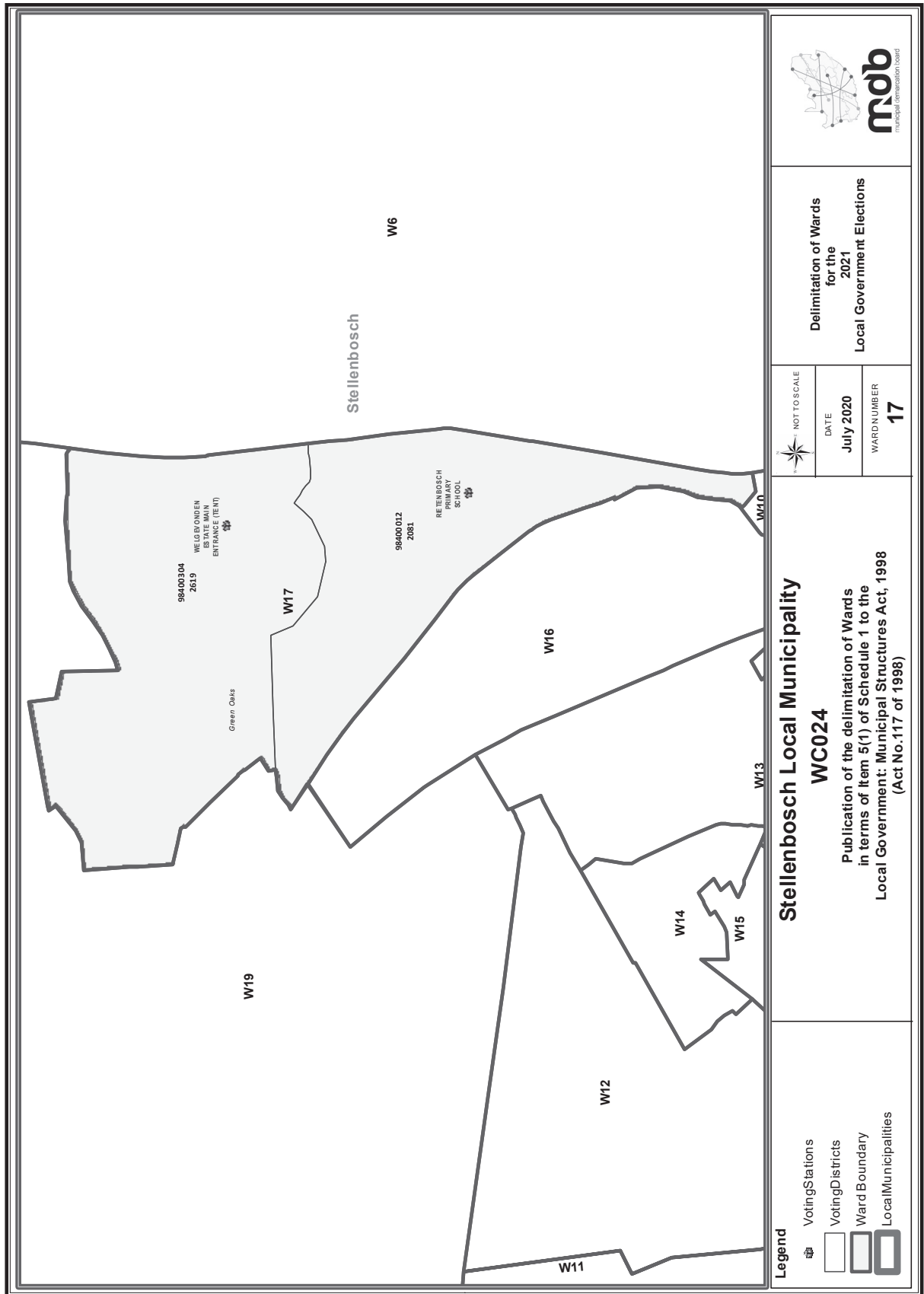
	Delimitation of Wards for the 2021 Local Government Elections	
	NOT TO SCALE 	DATE July 2020
Stellenbosch Local Municipality WC024 Publication of the delimitation of Wards in terms of Item 5(1) of Schedule 1 to the Local Government: Municipal Structures Act, 1998 (Act No.117 of 1998)		WARD NUMBER 13
Legend 🗳️ Voting Stations □ Voting Districts ▭ Ward Boundary ▭ Local Municipalities		

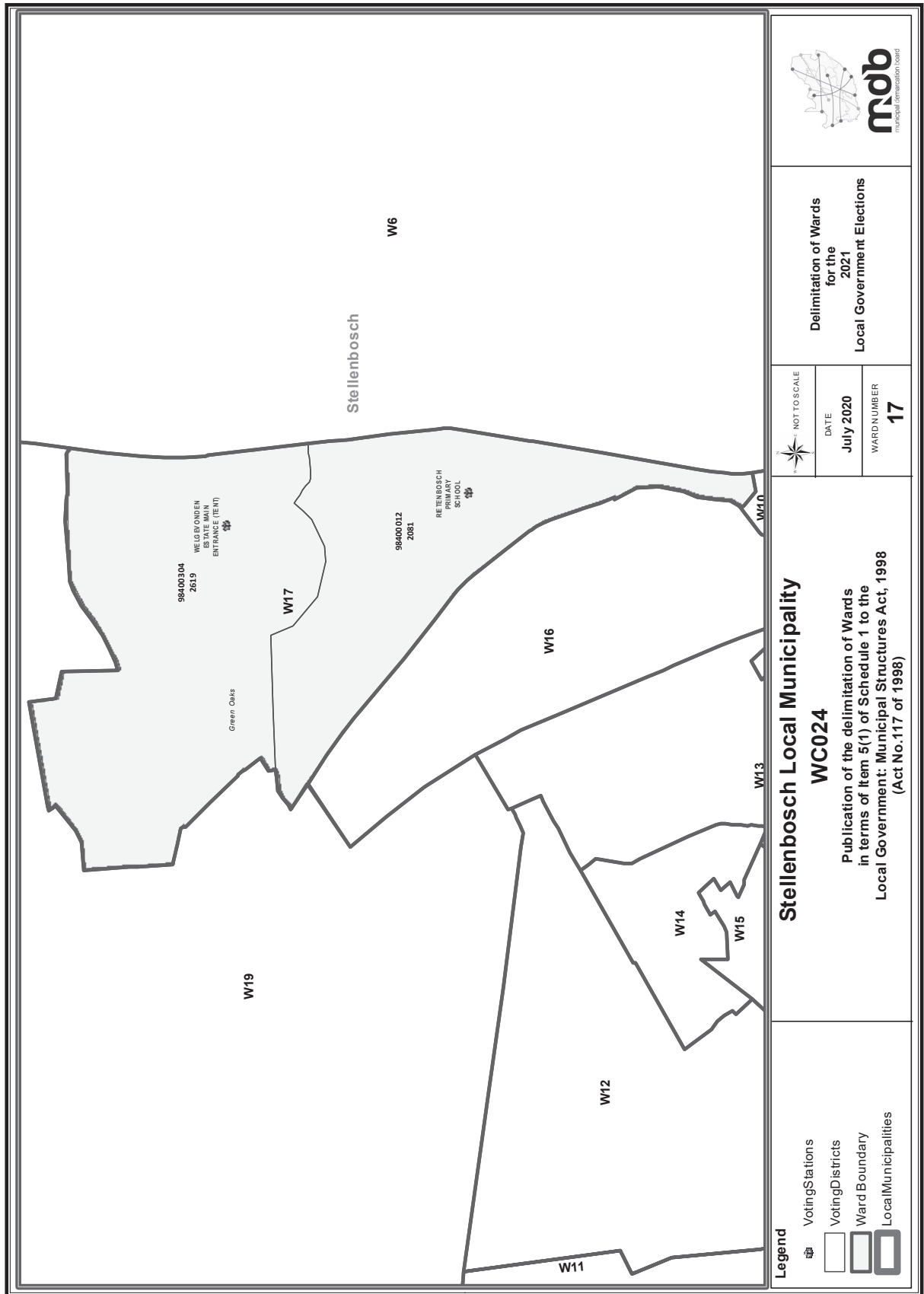


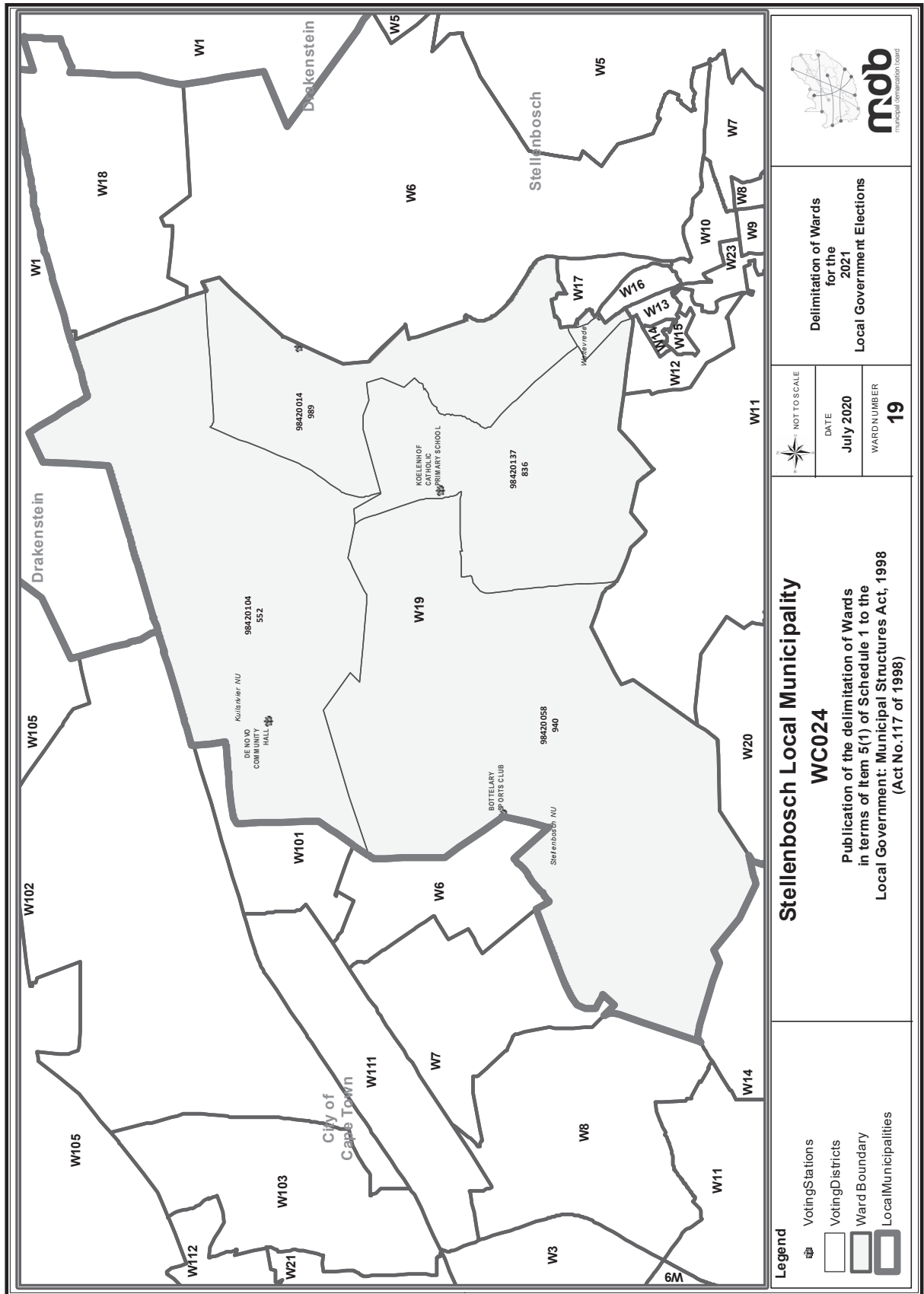
Legend Voting Stations Voting Districts Ward Boundary Local Municipalities	Stellenbosch Local Municipality WC024 Publication of the delimitation of Wards in terms of item 5(1) of Schedule 1 to the Local Government: Municipal Structures Act, 1998 (Act No. 117 of 1998)		
	NOT TO SCALE 	DATE July 2020	
Delimitation of Wards for the 2021 Local Government Elections			

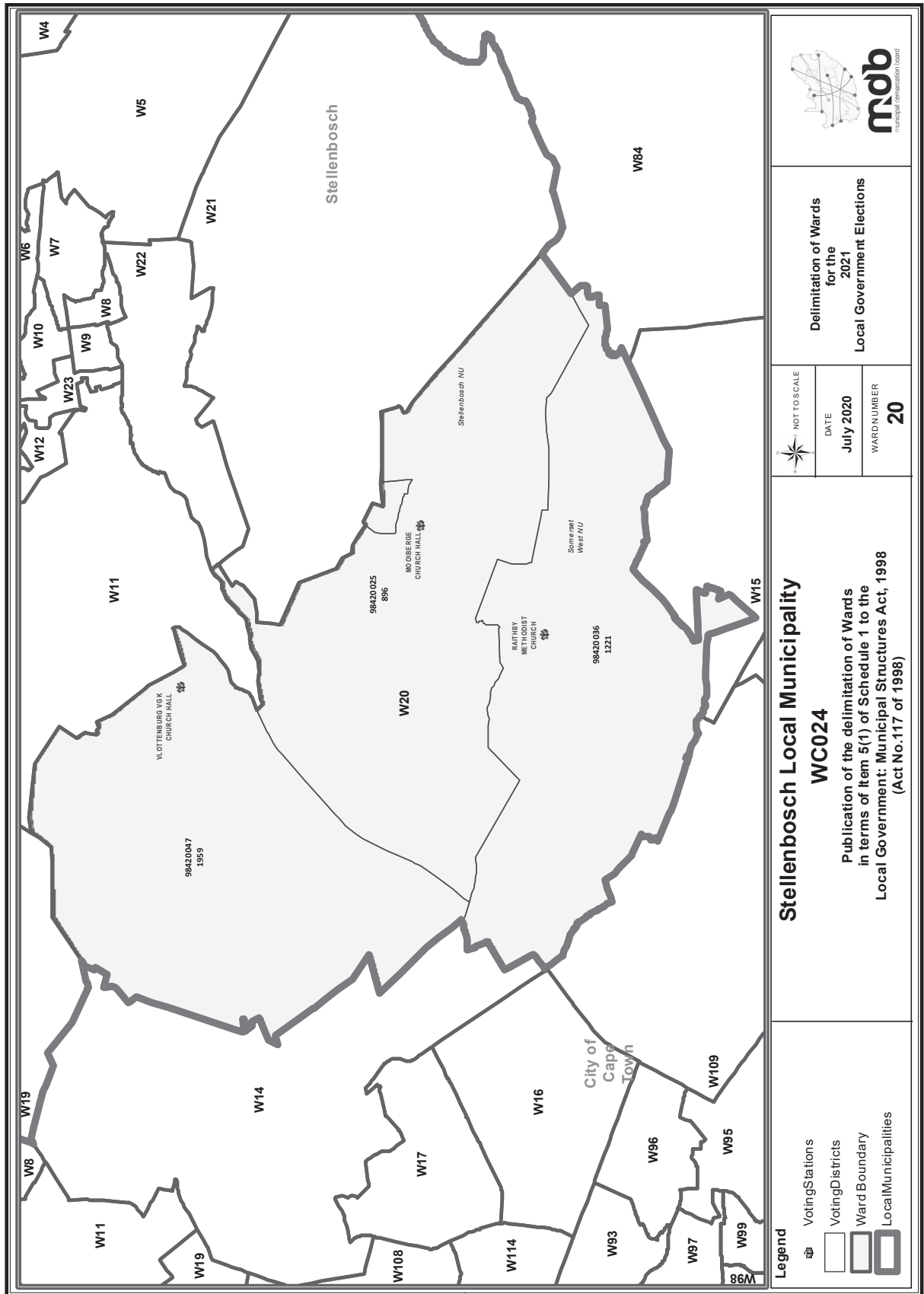














	
Delimitation of Wards for the 2021 Local Government Elections	
NOT TO SCALE 	DATE July 2020
WARD NUMBER 20	
Stellenbosch Local Municipality WC024 Publication of the delimitation of Wards in terms of Item 5(1) of Schedule 1 to the Local Government: Municipal Structures Act, 1998 (Act No.117 of 1998)	
Legend ☛ Voting Stations □ Voting Districts ▭ Ward Boundary ▭ Local Municipalities	

