



Western Cape Government • Wes-Kaapse Regering • URhulumente weNtshona Koloni

PROVINCE OF THE WESTERN CAPE

PROVINSIE WES-KAAP

Provincial Gazette Extraordinary

8279

Wednesday, 29 July 2020

Buitengewone Provinsiale Koerant

8279

Woensdag, 29 Julie 2020

Registered at the Post Office as a Newspaper

CONTENTS

*(*Reprints are obtainable at Room M21, Provincial Legislature Building, 7 Wale Street, Cape Town 8001.)*

No.

Page

PROVINCIAL NOTICE

- | | | |
|----|--|---|
| 58 | Cederberg Local Municipality (WC012): Western Cape Province: Municipal Demarcation Board: Delimitation of Municipal Wards in terms of the Local Government: Municipal Structures Act, 1998 | 2 |
|----|--|---|

PROVINCIAL NOTICE

The following Provincial Notice is published for general information.

DR H.C. MALILA,
DIRECTOR-GENERAL

Provincial Building,
Wale Street,
Cape Town.

P.N. 58/2020

PROVINSIALE KENNISGEWING

Die volgende Provinsiale Kennisgewing word vir algemene inligting gepubliseer.

DR H.C. MALILA,
DIREKTEUR-GENERAAL

Provinsiale Wetgewer-gebou,
Waalstraat,
Kaapstad.

29 July 2020

WESTERN CAPE PROVINCE**GENERAL NOTICE**

**MUNICIPAL DEMARCATION BOARD : DELIMITATION OF
MUNICIPAL WARDS IN TERMS OF THE LOCAL
GOVERNMENT : MUNICIPAL STRUCTURES ACT, 1998.**

**Cederberg Local Municipality
WC012**

In terms of Item 5 (1) of Schedule 1 to the Local Government: Municipal Structures Act, 1998 (Act No. 117 of 1998) (the Act) the Municipal Demarcation Board hereby publishes its delimitation of wards for the above-mentioned municipality. Particulars of the delimitation are listed in the Schedule.

In terms of Item 5 (2) of Schedule 1 to the Act, any person aggrieved by the delimitation may, within 14 days of publication of this notice, submit objections in writing to:

The Municipal Demarcation Board
Private Bag X123
Centurion
0046

Fax: 086 5248643
Email: registry@demarcation.org.za

The attached form MDB 5 must please be used to object. The form is also available on www.demarcation.org.za.

MR THABO MANYONI
CHAIRPERSON: MUNICIPAL DEMARCATION BOARD

SCHEDULE

In terms of section 18(3) of the Local Government: Municipal Structures Act, 1998 (Act No. 117 of 1998), the MEC responsible for local government has determined that the municipal council consists of **11** councillors.

After having consulted the Independent Electoral Commission, The Municipal Demarcation Board has delimited the municipality into **6** wards in terms of Schedule 1 of the Act.

The number of registered voters in each ward does not vary by more than fifteen percent from the norm. The norm was determined by dividing the total number of voters on the municipal segment of the national common voters roll, namely **25805** voters on 5 March 2019, by the number of wards in the municipality.

The schedule for each ward and a map of each ward is attached. In case of a discrepancy between the map and this schedule, the map will prevail.

The ward numbers, the voting districts and voting stations in each ward, and the number of voters are as follows:

Ward 1 comprises of a total of 4189 registered voters.

MIN VOTERS 3655 NORM 4300 MAX VOTERS 4945

VOTING DISTRICT No.	VOTING STATION NAME	NUMBER OF VOTERS	SPLIT VD
97820073	HEXRIVIER NGK PRIMERE SKOOL	463	
97820084	DANCKAERT SAAL	874	
97820095	SEWE OLIENE - STOOR	597	
97820130	DWARSRIVIER SAAL	148	
97820152	PAARDEKOP PRIMERE SKOOL	642	
97820163	ELANDSKLOOF SKOOLSAAL	320	
97820017	NOORDHOEK NGK PRIMERE SKOOL	1145	

Ward 2 comprises of a total of 4942 registered voters.

MIN VOTERS 3655 NORM 4300 MAX VOTERS 4945

VOTING DISTRICT No.	VOTING STATION NAME	NUMBER OF VOTERS	SPLIT VD
97590011	ORANJEVILLE SPORT COMPLEX	1387	
97590022	NG KERKSAAL CITRUSDAL	1134	
97590033	APOSTOLIESE HERLEWING SENTRUM	1053	
97820174	UBUNTU CHILD DEVELOPMENT CENTRE	1368	

Ward 3 comprises of a total of 4648 registered voters.

MIN VOTERS 3655 NORM 4300 MAX VOTERS 4945

VOTING DISTRICT No.	VOTING STATION NAME	NUMBER OF VOTERS	SPLIT VD
97600024	NGK KERKSAAL CLANWILLIAM	900	
97600013	CLANWILLIAM SECONDARY SCHOOL	3748	

Ward 4 comprises of a total of 4345 registered voters.

MIN VOTERS 3655 NORM 4300 MAX VOTERS 4945

VOTING DISTRICT No.	VOTING STATION NAME	NUMBER OF VOTERS	SPLIT VD
97640017	HOERSKOOL GRAAFWATER SAAL	2594	
97820028	SANDBERG GEMEENSKAPSAAL	501	
97730017	ELAND BAY COMMUNITY HALL	1250	

Ward 5 comprises of a total of 4008 registered voters.

MIN VOTERS 3655 NORM 4300 MAX VOTERS 4945

VOTING DISTRICT No.	VOTING STATION NAME	NUMBER OF VOTERS	SPLIT VD
97680011	DON BURREL COMMUNITY HALL	1295	
97680022	RECREATION HALL LAMBERTSBAY	2446	
97680033	VG KERK LEIPOLDTVILLE	267	

Ward 6 comprises of a total of 3673 registered voters.
MIN VOTERS 3655 **NORM** 4300 **MAX VOTERS** 4945

VOTING DISTRICT No.	VOTING STATION NAME	NUMBER OF VOTERS	SPLIT VD
97820141	ALGERIA GEMEENSKAPSAAL	170	
97820040	JP VISSER SAAL	546	
97820051	EENDRAGSAAL WUPPERTHAL	911	
97820062	AGTERPAKHUIS BOEREVEREENIGING SAAL	646	
97820129	AUGSBURG AGRICULTURAL SCHOOL	986	
97820039	ELANDSFONTEIN NGK PRIMERE SKOOL	414	

FORM MDB5
WARD DELIMITATION
OBJECTION IN TERMS OF ITEM 5(2) OF SCHEDULE 1 TO THE
LOCAL GOVERNMENT: MUNICIPAL STRUCTURES ACT, 1998

Name of municipality

.....

Municipal Code

Name of aggrieved person/institution:

.....

Contact Person:

.....

Address:

.....

Tel.: **Cell Number:**

Email Address:

.....

PLEASE USE ADDITIONAL PAGE SHOULD THE ALTERNATIVE PROPOSALS BE MORE THAN THE FOLLOWING SPACE AVAILABLE.

I request the Municipal Demarcation Board to consider the following alternative proposals.

Ward Number	The ward comprises of the following voting districts (i.e. Provide the number of voters in brackets, e.g. VD1123453 (1500) + VD3456780 (2500) = 4000)	Motivation

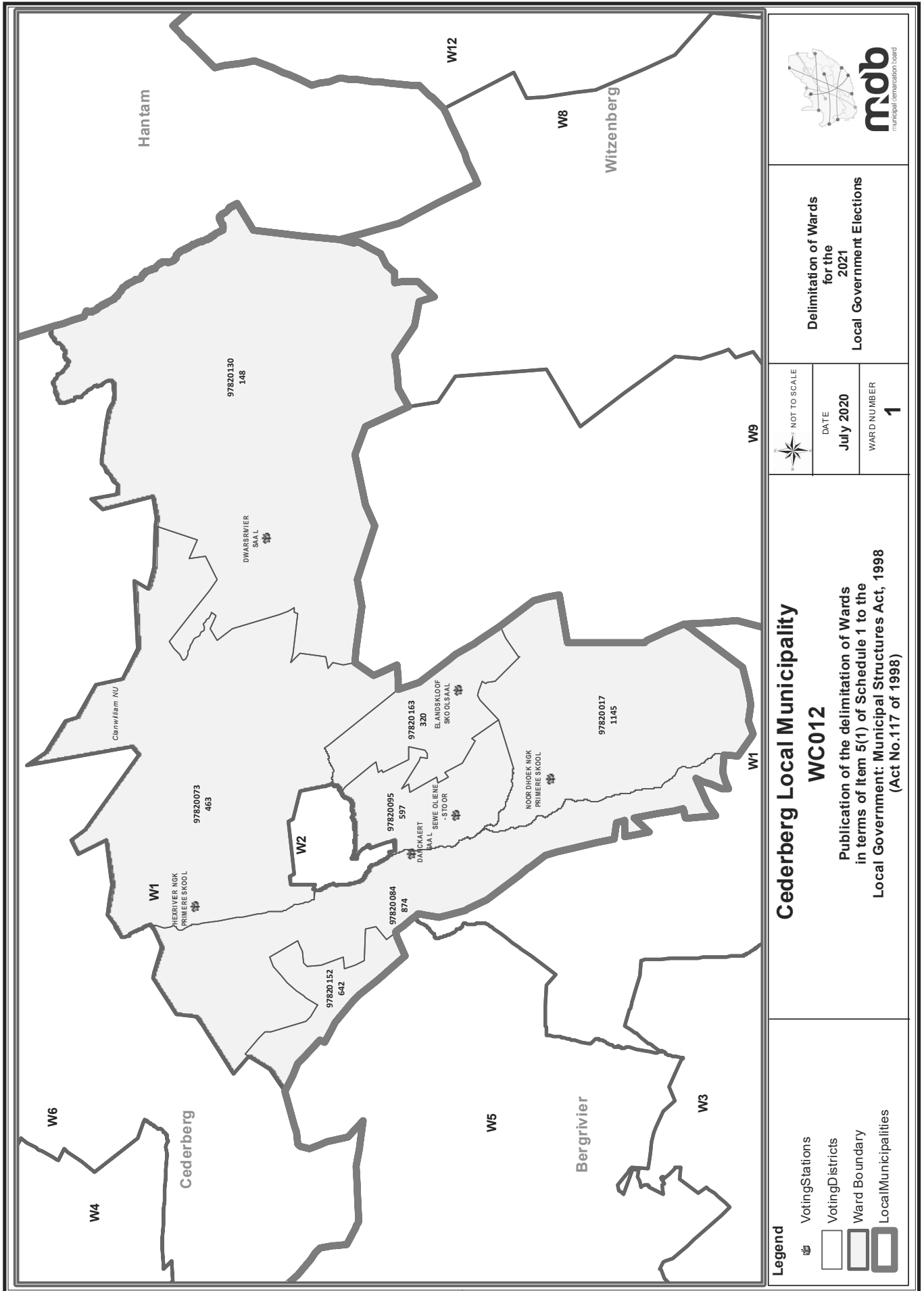
I confirm that

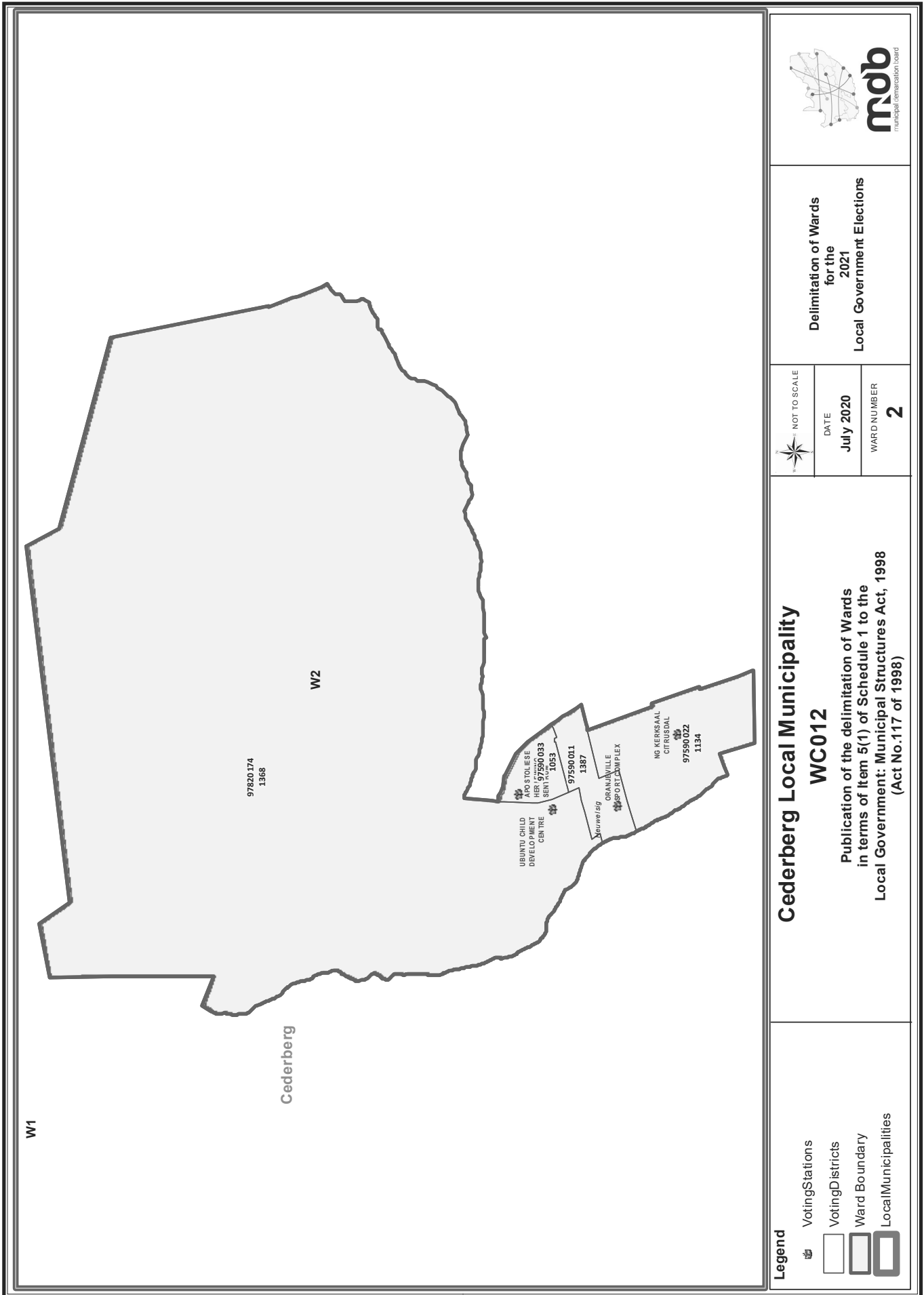
- Each cluster of voting districts for a contiguous ward;
- The number of voters in each ward fall within the minimum and maximum norms allowed per ward;
- The proposed ward boundaries comply, in general, with the criteria.

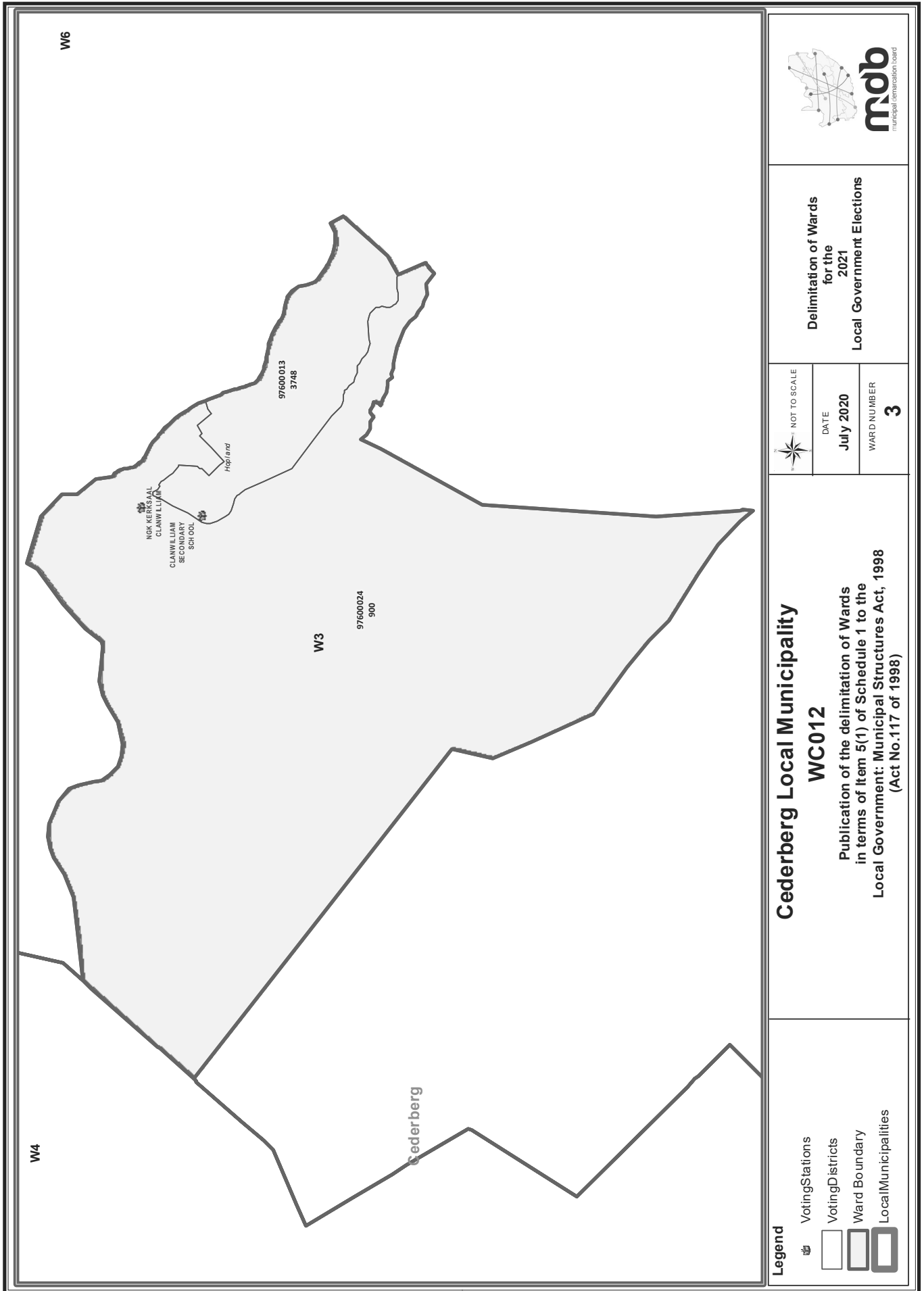
SIGNATURE

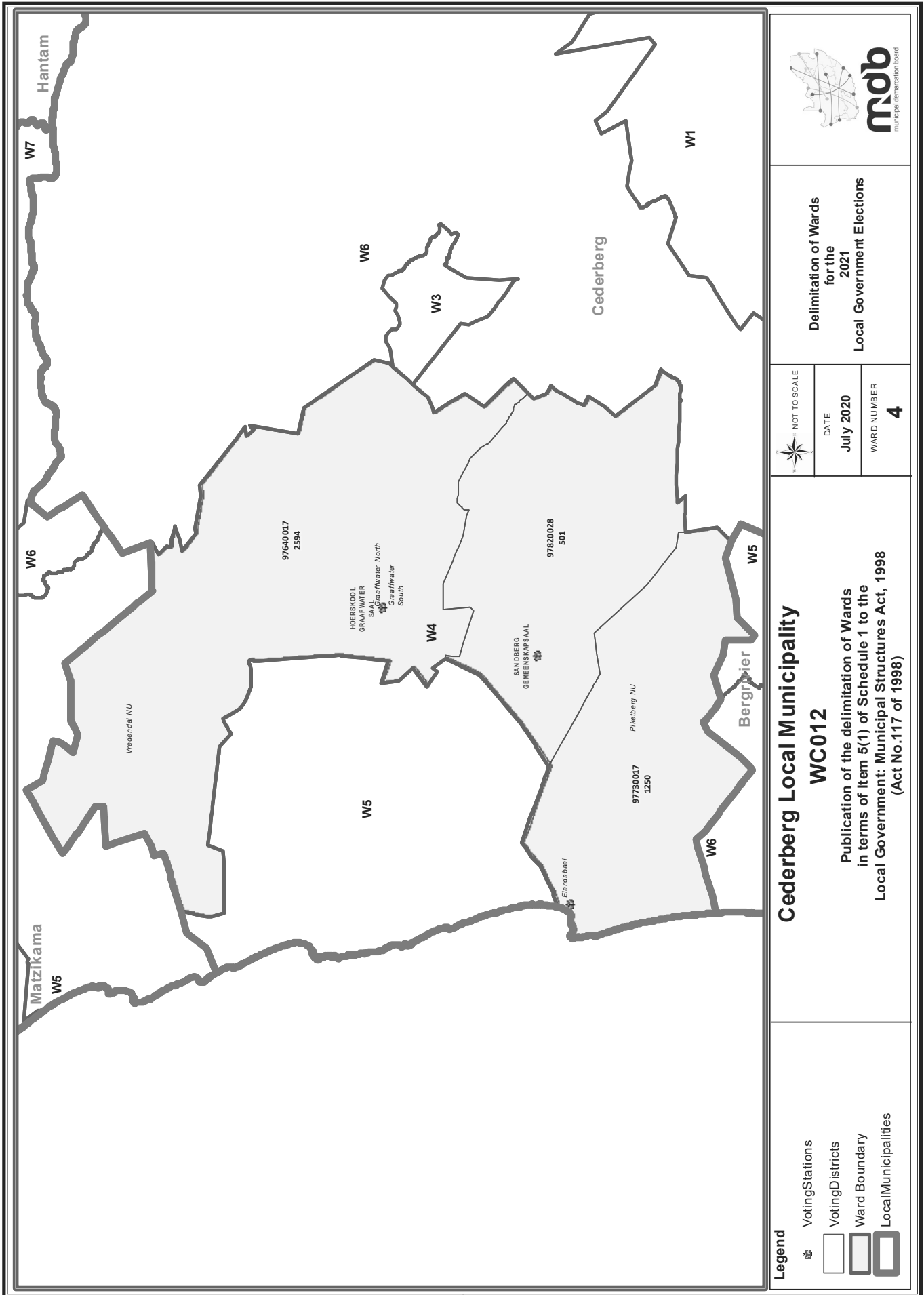
NAME AND SURNAME

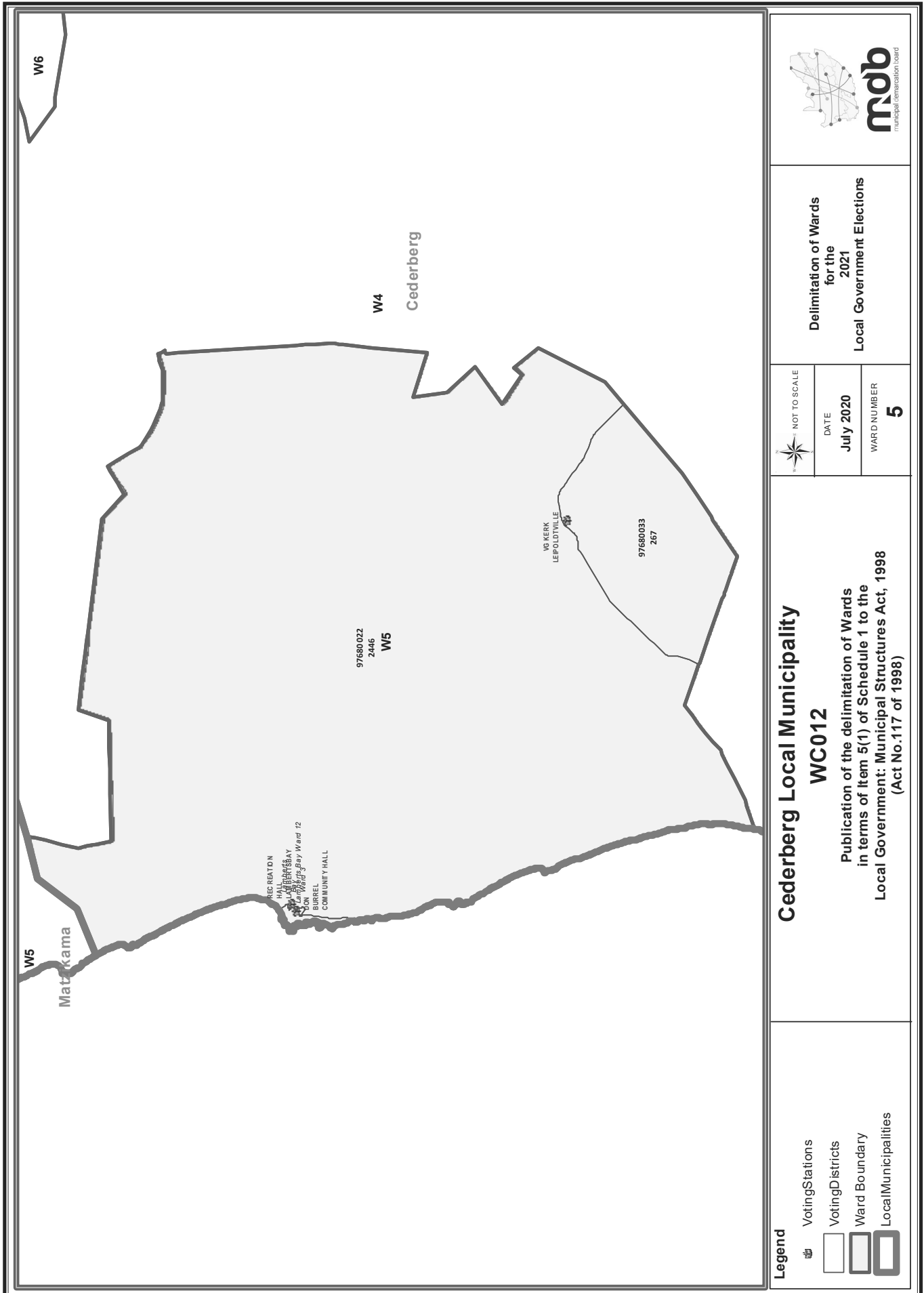
DATE

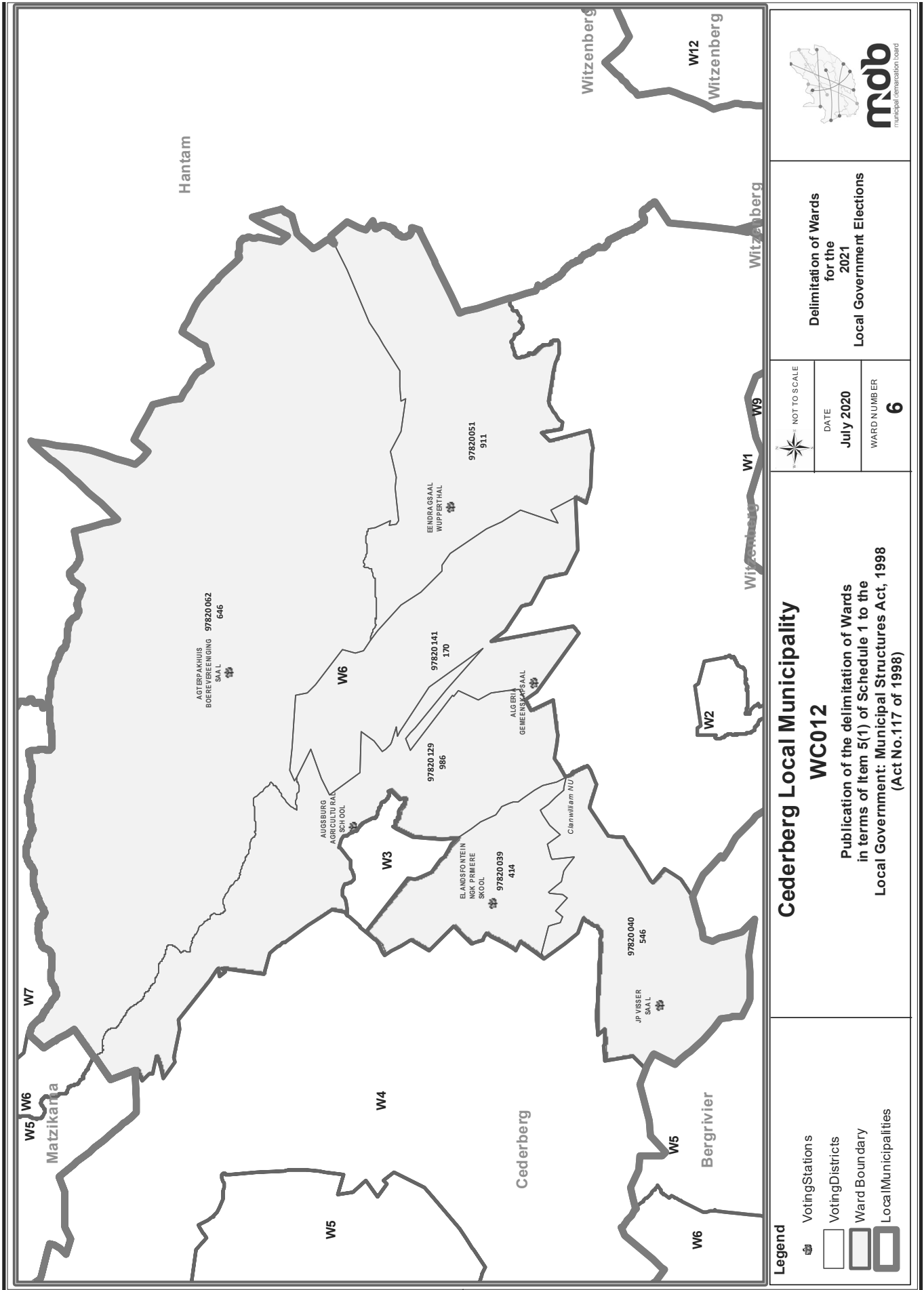












Delimitation of Wards for the 2021 Local Government Elections

NOT TO SCALE
DATE July 2020
WARD NUMBER 6

Cederberg Local Municipality WC012
 Publication of the delimitation of Wards in terms of item 5(1) of Schedule 1 to the Local Government: Municipal Structures Act, 1998 (Act No.117 of 1998)

Legend

- Voting Stations
- Voting Districts
- Ward Boundary
- Local Municipalities