



Western Cape Government • Wes-Kaapse Regering • URhulumente weNtshona Koloni

PROVINCE OF THE WESTERN CAPE

PROVINSIE WES-KAAP

Provincial Gazette Extraordinary

Buitengewone Provinsiale Koerant

8277

8277

Wednesday, 29 July 2020

Woensdag, 29 Julie 2020

Registered at the Post Office as a Newspaper

CONTENTS

*(*Reprints are obtainable at Room M21, Provincial Legislature Building, 7 Wale Street, Cape Town 8001.)*

No.

Page

PROVINCIAL NOTICE

56	City of Cape Town Metropolitan Municipality (CPT): Western Cape Province: Municipal Demarcation Board: Delimitation of Municipal Wards in terms of the Local Government: Municipal Structures Act, 1998	2
----	---	---

PROVINCIAL NOTICE

The following Provincial Notice is published for general information.

DR H.C. MALILA,
DIRECTOR-GENERAL

Provincial Building,
Wale Street,
Cape Town.

P.N. 56/2020

PROVINSIALE KENNISGEWING

Die volgende Provinsiale Kennisgewing word vir algemene inligting gepubliseer.

DR H.C. MALILA,
DIREKTEUR-GENERAAL

Provinsiale Wetgewer-gebou,
Waalstraat,
Kaapstad.

29 July 2020

WESTERN CAPE PROVINCE**GENERAL NOTICE****MUNICIPAL DEMARCATION BOARD : DELIMITATION OF
MUNICIPAL WARDS IN TERMS OF THE LOCAL
GOVERNMENT : MUNICIPAL STRUCTURES ACT, 1998.****City of Cape Town Metropolitan Municipality
CPT**

In terms of Item 5 (1) of Schedule 1 to the Local Government: Municipal Structures Act, 1998 (Act No. 117 of 1998) (the Act) the Municipal Demarcation Board hereby publishes its delimitation of wards for the above-mentioned municipality. Particulars of the delimitation are listed in the Schedule.

In terms of Item 5 (2) of Schedule 1 to the Act, any person aggrieved by the delimitation may, within 14 days of publication of this notice, submit objections in writing to:

The Municipal Demarcation Board
Private Bag X123
Centurion
0046

Fax: 086 5248643
Email: registry@demarcation.org.za

The attached form MDB 5 must please be used to object. The form is also available on www.demarcation.org.za.

MR THABO MANYONI
CHAIRPERSON: MUNICIPAL DEMARCATION BOARD

SCHEDULE

In terms of section 18(3) of the Local Government: Municipal Structures Act, 1998 (Act No. 117 of 1998), the MEC responsible for local government has determined that the municipal council consists of **231** councillors.

After having consulted the Independent Electoral Commission, The Municipal Demarcation Board has delimited the municipality into **116** wards in terms of Schedule 1 of the Act.

The number of registered voters in each ward does not vary by more than fifteen percent from the norm. The norm was determined by dividing the total number of voters on the municipal segment of the national common voters roll, namely **2008243** voters on 5 March 2019, by the number of wards in the municipality.

The schedule for each ward and a map of each ward is attached. In case of a discrepancy between the map and this schedule, the map will prevail.

The ward numbers, the voting districts and voting stations in each ward, and the number of voters are as follows:

Ward 1 comprises of a total of 19398 registered voters.

MIN VOTERS 14716 **NORM** 17312 **MAX VOTERS** 19908

VOTING DISTRICT No.	VOTING STATION NAME	NUMBER OF VOTERS	SPLIT VD
97140012	RIVERSIDE COLLEGE	4156	Y
97140078	PANORAMA PRIMARY SCHOOL	4132	
97140089	MONTE VISTA PRIMARY SCHOOL	3474	
97140090	NORTHLINK COLLEGE	2345	
97140102	PANORAMA PALMS	2943	
97140922	WORLD ESTATES INTERNATIONAL TRAINING ROOM	2348	Y

Ward 2 comprises of a total of 19860 registered voters.

MIN VOTERS 14716 **NORM** 17312 **MAX VOTERS** 19908

VOTING DISTRICT No.	VOTING STATION NAME	NUMBER OF VOTERS	SPLIT VD
97140809	DF MALAN HIGH SCHOOL	2255	Y
97140797	TOTIUS PRIMARY SCHOOL	2866	
97140775	VREDELUST PRIMARY SCHOOL	2346	
97140764	TYGERBERG HIGH SCHOOL	3069	
97140742	PAROW LIBRARY	2898	
97140753	PAROW HIGH SCHOOL	200	Y
97140685	PAROW CIVIC CENTRE	1000	Y
97140663	NG KERK PAROW NORTH	2441	
97140674	PAROW PARK HOMES	2785	

Ward 3 comprises of a total of 16113 registered voters.

MIN VOTERS 14716 **NORM** 17312 **MAX VOTERS** 19908

VOTING DISTRICT No.	VOTING STATION NAME	NUMBER OF VOTERS	SPLIT VD
97140887	BELVILLE NORTH PRIMARY SCHOOL	3152	
97140898	NEDERDUITSCH HERVORMDE KERK	3759	
97140911	NG KERK LA ROCHELLE	4718	
97140876	FRESHWINDS MINISTRIES	1527	
97140865	EXCELSIOR PRIMARY SCHOOL	2957	

Ward 4 comprises of a total of 15292 registered voters.

MIN VOTERS 14716 **NORM** 17312 **MAX VOTERS** 19908

VOTING DISTRICT No.	VOTING STATION NAME	NUMBER OF VOTERS	SPLIT VD
97120087	MILNERTON HIGH SCHOOL	5830	
97120098	SUMMERGREENS COMMUNITY CENTRE	2885	

97120391 SINENJONGO - HIGH SCHOOL 6577

Ward 5 comprises of a total of 19842 registered voters.

MIN VOTERS 14716 **NORM** 17312 **MAX VOTERS** 19908

VOTING DISTRICT No.	VOTING STATION NAME	NUMBER OF VOTERS	SPLIT VD
97140023	WOLRAAD WOLTEMADE PRIMARY SCHOOL	4499	
97140067	EDGEMEAD COMMUNITY HALL	3888	
97140056	EDGEMEAD HIGH SCHOOL	3081	
97140034	NG KERK BOTHASIG (HALL)	3684	
97140012	RIVERSIDE COLLEGE	1500	Y
97140045	EDGEMEAD PRIMARY SCHOOL	3190	

Ward 6 comprises of a total of 18640 registered voters.

MIN VOTERS 14716 **NORM** 17312 **MAX VOTERS** 19908

VOTING DISTRICT No.	VOTING STATION NAME	NUMBER OF VOTERS	SPLIT VD
97100490	NG KERK MOEDERGEMEENTE KRAAIFONTEIN	500	Y
97100535	ENKULULEKWENI PRIMARY SCHOOL	2398	
97100849	SHILOH KHANYA KIDS	3276	
98420126	BOTTELARY PRIMARY SCHOOL	290	
97100850	SINETHEMBA EDUCARE	3494	
97100737	WALLACEDENE HIGH SCHOOL	300	Y
97100737	WALLACEDENE HIGH SCHOOL	1080	Y
97100546	WALLACEDENE COMMUNITY HALL	2618	
97100254	MASAKHANE EDUCARE CENTRE	2799	
97100580	HECTOR PETERSON HIGH SCHOOL	1885	

Ward 7 comprises of a total of 17829 registered voters.

MIN VOTERS 14716 **NORM** 17312 **MAX VOTERS** 19908

VOTING DISTRICT No.	VOTING STATION NAME	NUMBER OF VOTERS	SPLIT VD
97100018	ROTSGEMEENTE AFM BRACKENFELL	501	Y
97100793	EIKENDAL PRIMARY SCHOOL	50	Y
97100636	TENT KRUIS & SUIKERBOSSIE CRESCENT	2715	
97100232	CAVALLERIA PRIMARY SCHOOL	2488	
97100221	PARKDENE PRIMARY SCHOOL	2447	
97100489	UNITING REFORMED CHURCH IN SOUTHERN AFRICA	500	Y
97100209	NORTHPIKE PRIMARY SCHOOL	4134	
97100041	BROOKLANDS PRIMARY SCHOOL	1939	

97100029	BASTION PRIMARY SCHOOL	100	Y
97100265	BERNADINO HEIGHTS SECONDARY SSCHOOL	2955	

Ward 8 comprises of a total of 19652 registered voters.
MIN VOTERS 14716 NORM 17312 MAX VOTERS 19908

VOTING DISTRICT No.	VOTING STATION NAME	NUMBER OF VOTERS	SPLIT VD
97100805	BRACKENFELL COMMUNITY CHURCH	1354	
97100951	CURRO BRACKENFELL PRIVATE SCHOOL	2533	
97100243	NGK MOEDERGEMEENTE BRACKENFELL	1	Y
97100096	NG KERK DE EIKE KUILSRIVER	3332	Y
97100018	ROTSGEMEENTE AFM BRACKENFELL	1867	Y
97100030	BRACKENFELL METHODIST CHURCH	3356	
97100029	BASTION PRIMARY SCHOOL	7209	Y

Ward 9 comprises of a total of 17247 registered voters.
MIN VOTERS 14716 NORM 17312 MAX VOTERS 19908

VOTING DISTRICT No.	VOTING STATION NAME	NUMBER OF VOTERS	SPLIT VD
97140821	GOEIE HOOP PRIMARY SCHOOL	2576	
97142508	WINSLEY PRIMARY SCHOOL	988	
97141989	ECCLESIA EDUCARE	1661	
97141754	LABIANCE PRIMARY SCHOOL	1268	
97141574	ATHLONE SCHOOL FOR THE BLIND	2179	
97140832	KASSELVLEI PRIMARY SCHOOL	2020	
97140810	BELVILLE SOUTH PRIMARY SCHOOL	2279	
97141563	U W C CASSINGA HALL	4276	

Ward 10 comprises of a total of 16840 registered voters.
MIN VOTERS 14716 NORM 17312 MAX VOTERS 19908

VOTING DISTRICT No.	VOTING STATION NAME	NUMBER OF VOTERS	SPLIT VD
97140629	PINEDENE PRIMARY SCHOOL	2003	
97140843	PROTEA HALL TYGERBERG HOSPITAL	1722	
97140618	FLORIDA HIGH SCHOOL	2193	
97140854	NORTHLINK COLLEGE PROTEA CAMPUS-BELLVILLE	2535	
97140753	PAROW HIGH SCHOOL	2108	Y
97140630	NORTHWAY PRIMARY SCHOOL	3701	
97140652	SAFFIER PRIMARY SCHOOL	2378	
97140809	DF MALAN HIGH SCHOOL	200	Y

Ward 11 comprises of a total of 19892 registered voters.

MIN VOTERS 14716 **NORM** 17312 **MAX VOTERS** 19908

VOTING DISTRICT No.	VOTING STATION NAME	NUMBER OF VOTERS	SPLIT VD
97100119	KUILSRIVER CARAVAN PARK	3635	
97100164	IRISTA PRIMARY SCHOOL	2840	
97100142	P D PAULSE MEMORIAL LIBRARY	1543	Y
97100063	KALKFONTEIN PRIMARY SCHOOL	398	Y
97100120	AGS KERK - KOINONIA CELEBRATION CENTRE	1669	
97100108	NG KERK KUILSRIVER	3959	
97100085	ALTA DU TOIT SPECIAL SCHOOL	2966	
97100096	NG KERK DE EIKE KUILSRIVER	400	Y
97100816	NG KERK DIGTEBIJ KUILSRIVER	1235	
97100186	HAPPY VALLEY COMMUNITY HALL	1	Y
97100131	WESTERN CAPE SPORTS SCHOOL	1246	Y

Ward 12 comprises of a total of 17507 registered voters.

MIN VOTERS 14716 **NORM** 17312 **MAX VOTERS** 19908

VOTING DISTRICT No.	VOTING STATION NAME	NUMBER OF VOTERS	SPLIT VD
97141507	ST MARY MAGDALENE CHURCH	3538	
97141518	RIEBEECK PRIMARY SCHOOL	2432	
97141495	PERSEVERANCE HIGH SCHOOL	3179	
97141484	MATROOSBERG WEG PRIMARY SCHOOL	2117	
97141473	LIGHT HOUSE FAMILY CHURCH	2658	
97141787	OASIS SPECIAL SCHOOL	2383	
97141529	SYMPHONY SENIOR SECONDARY SCHOOL	1200	Y

Ward 13 comprises of a total of 15329 registered voters.

MIN VOTERS 14716 **NORM** 17312 **MAX VOTERS** 19908

VOTING DISTRICT No.	VOTING STATION NAME	NUMBER OF VOTERS	SPLIT VD
97140720	THE HAGUE PRIMARY SCHOOL	4483	
97142654	GATEWAY PRIMARY SCHOOL	2128	
97140731	ROSENDAL PRIMARY SCHOOL	3183	
97141462	ROSENDAAL HIGH SCHOOL	2735	
97142632	MAMGCINA EDUCARE	2800	Y

Ward 14 comprises of a total of 19892 registered voters.

MIN VOTERS 14716 **NORM** 17312 **MAX VOTERS** 19908

VOTING DISTRICT No.	VOTING STATION NAME	NUMBER OF VOTERS	SPLIT VD
97100579	PALM PARK PRIMARY SCHOOL	900	Y
97100276	BLACKHEATH - PRIMARY SCHOOL	2869	
97100197	RUSTDAL (TENT)	1452	
97100300	AME CHURCH BLACKHEATH	1843	
97100782	KUILSRIVER RUGBY CLUB	3458	
97100186	HAPPY VALLEY COMMUNITY HALL	4002	Y
97100298	MELTON PRIMARY SCHOOL	1790	
97100287	THE CHURCH OF THE NATIVITY	2327	
97100175	STRATFORD PRIMARY SCHOOL	1251	Y

Ward 15 comprises of a total of 19468 registered voters.

MIN VOTERS 14716

NORM 17312

MAX VOTERS 19908

VOTING DISTRICT No.	VOTING STATION NAME	NUMBER OF VOTERS	SPLIT VD
97110200	DIE WINGERD PRE-PRIMARY SCHOOL	2584	
97110187	DE HOOP PRIMARY SCHOOL	3462	
97110211	LIFE CHURCH	4769	
97110266	GORDON HIGH SCHOOL	933	Y
97110367	TALANI RESTAURANT (HELDERBERG VILLAGE)	2539	
97110233	PAREL VALLEI HIGH SCHOOL	2355	Y
97110031	HELDERBERG COLLEGE GYMNASIUM	2826	

Ward 16 comprises of a total of 17117 registered voters.

MIN VOTERS 14716

NORM 17312

MAX VOTERS 19908

VOTING DISTRICT No.	VOTING STATION NAME	NUMBER OF VOTERS	SPLIT VD
97100311	SPURWING PRIMARY SCHOOL	3675	
97100355	SUPER STRUCTURE (TENT)	2424	
97100175	STRATFORD PRIMARY SCHOOL	700	Y
97100388	EERSTERIVIER LIBRARY	3663	
97100377	SHEKINAH TABERNACLE FAMILY WORSHIP CENTRE	1760	
97100333	KINGDOM IMPACT MINISTRIES - EERSTERIVER	800	Y
97100399	BLUE DOWNS GOSPEL ASSEMBLY- EERSTERIVER	1380	
97100401	EERSTERIVIER SENIOR SECONDARY SCHOOL	2715	

Ward 17 comprises of a total of 16486 registered voters.

MIN VOTERS 14716

NORM 17312

MAX VOTERS 19908

VOTING DISTRICT No.	VOTING STATION NAME	NUMBER OF VOTERS	SPLIT VD
---------------------	---------------------	------------------	----------

97100423	MALIBU HIGH SCHOOL	4319	
97100434	TUSCANY GLEN HIGH SCHOOL	1862	
97100344	DIE VOLKS KERK VAN AFRIKA - KLEINVLEI	1750	
97100333	KINGDOM IMPACT MINISTRIES - EERSTERIVER	1131	Y
97100366	FOREST HEIGHTS HIGH SCHOOL	2819	
97100322	ST PETERS ANGLICAN CHURCH - KLEINVLEI	2414	
97100579	PALM PARK PRIMARY SCHOOL	2191	Y

Ward 18 comprises of a total of 16894 registered voters.

MIN VOTERS 14716

NORM 17312

MAX VOTERS 19908

VOTING DISTRICT No.	VOTING STATION NAME	NUMBER OF VOTERS	SPLIT VD
97141620	TEMBANI EDUCARE CENTRE	1611	
97141642	INTLANGANISO SECONDARY SCHOOL	1100	Y
97141653	VUSELELA PRIMARY SCHOOL	3090	
97142014	KERIC STEP BY STEP	1820	
97142351	ENCOTSHENI PRIMARY SCHOOL	1868	
97141631	NOLUNGILE PRIMARY SCHOOL	2534	
97142025	PHILANI NUTRITIONAL CENTRE	1590	
97142115	THE TEMPLE OF TRANSFORMATION CHURCH	1092	
97141664	BLUE COMMUNITY HALL	300	Y
97141619	SIVILE PRIMARY SCHOOL	1889	

Ward 19 comprises of a total of 19889 registered voters.

MIN VOTERS 14716

NORM 17312

MAX VOTERS 19908

VOTING DISTRICT No.	VOTING STATION NAME	NUMBER OF VOTERS	SPLIT VD
97100142	P D PAULSE MEMORIAL LIBRARY	400	Y
97100131	WESTERN CAPE SPORTS SCHOOL	250	Y
97100759	RAINBOW PRIMARY SCHOOL	2247	
97100748	WESBANK HIGH SCHOOL	1597	
97100681	WESBANK PRIMARY NO 1	3055	
97100669	ST MARKS THE EVANGELIST CHURCH	2233	
97100658	HOOFWEG PRIMARY SCHOOL	2491	
97100063	KALKFONTEIN PRIMARY SCHOOL	4300	Y
97100153	KUILSRIVIER TECHNICAL HIGH SCHOOL	3316	

Ward 20 comprises of a total of 16411 registered voters.

MIN VOTERS 14716

NORM 17312

MAX VOTERS 19908

VOTING DISTRICT No.	VOTING STATION NAME	NUMBER OF VOTERS	SPLIT VD
97140696	EINDHOVEN PRIMARY SCHOOL NO 1	800	Y
97142463	DELFT COMMUNITY CENTRE	846	
97140708	VOORBRUG SECONDARY SCHOOL	2732	
97140719	VERGENOEGD PRIMARY SCHOOL	2467	
97141990	LEIDEN AVENUE SECONDARY SCHOOL	4300	
97142227	LEIDEN PRIMARY SCHOOL	2919	
97142205	LEIDEN AVENUE PRIMARY SCHOOL	2347	

Ward 21 comprises of a total of 16931 registered voters.

MIN VOTERS 14716 **NORM** 17312 **MAX VOTERS** 19908

VOTING DISTRICT No.	VOTING STATION NAME	NUMBER OF VOTERS	SPLIT VD
97140955	STELLENBERG HIGH SCHOOL	4358	
97141912	FAIRMONT HIGH SCHOOL	2341	
97140966	EVERSDAL PRIMARY SCHOOL	3139	
97140900	BELLVILLE CRICKET CLUB	3161	
97140977	GENE LOUW PRIMARY SCHOOL	3932	

Ward 22 comprises of a total of 15538 registered voters.

MIN VOTERS 14716 **NORM** 17312 **MAX VOTERS** 19908

VOTING DISTRICT No.	VOTING STATION NAME	NUMBER OF VOTERS	SPLIT VD
97141901	TEMPORARY VOTING STATION (MALAWI CAMP TENT)	706	
97140416	LAVIS UNITING REFORMED CHURCH	250	Y
97141710	BELHAR PRIMARY SCHOOL	1427	
97141552	ERICA PRIMARY SCHOOL	1480	
97141776	FREEDOM FARM COMMUNITY CENTRE	882	
97140517	GREENLANDS PRIMARY SCHOOL	2503	
97140494	JOHN RAMSAY HIGH SCHOOL	1822	Y
97142519	BELVUE PRIMARY SCHOOL	779	
97141541	BELHAR HIGH SCHOOL	1949	
97141529	SYMPHONY SENIOR SECONDARY SCHOOL	1593	Y
97141530	EXCELSIOR SECONDARY SCHOOL	2147	

Ward 23 comprises of a total of 18085 registered voters.

MIN VOTERS 14716 **NORM** 17312 **MAX VOTERS** 19908

VOTING DISTRICT No.	VOTING STATION NAME	NUMBER OF VOTERS	SPLIT VD
97120313	KOEBERG LIBRARY	2608	

97120537	FULL GOSPEL CHURCH OF GOD PARKLANDS (HALL)	1	Y
97120368	ZONNEKUS HOLIDAY RESORT	641	Y
97120414	CBC ST JOHNS SCHOOL	3100	Y
97120469	MELKBOSSTRAND HIGH SCHOOL	3569	
97120302	MELKBOSSTRAND COUNTRY CLUB	2357	
97120403	SUNNINGDALE PRIMARY SCHOOL	2300	Y
97120166	NG KERK BLOUBERGSTRAND	3488	Y
97120582	ZUSAKHE CERCHE	1	Y
97120379	MASIKHULULEKE CENTRE	20	Y

Ward 24 comprises of a total of 14983 registered voters.
MIN VOTERS 14716 NORM 17312 MAX VOTERS 19908

VOTING DISTRICT No.	VOTING STATION NAME	NUMBER OF VOTERS	SPLIT VD
97142632	MAMGCINA EDUCARE	1130	Y
97141798	SUNRAY PRIMARY SCHOOL	2718	
97142216	KAIROS PRIMARY SCHOOL	1	Y
97142306	MASONWABE PRIMARY SCHOOL	2487	
97142418	MASIBAMBISANE HIGH SCHOOL	3158	
97142665	GROUND LEVEL MINISTRIES	1708	
97141800	DELFT SOUTH PRIMARY SCHOOL	3781	

Ward 25 comprises of a total of 19618 registered voters.
MIN VOTERS 14716 NORM 17312 MAX VOTERS 19908

VOTING DISTRICT No.	VOTING STATION NAME	NUMBER OF VOTERS	SPLIT VD
97140562	CALVARY BAPTIST CHURCH	2863	
97140573	NOEL STANTON CRECHE	2244	
97141765	UITSIG PRIMARY SCHOOL	1885	
97141596	EVANGELICAL LUTHERAN CHURCH	1682	
97140607	WEBNER STREET PRIMARY SCHOOL	2033	
97140539	CRAVENBY SECONDARY SCHOOL	1782	
97140584	TYGERSIG PRIMERE SKOOL	1965	
97140551	SENDING VIR CHRISTUS KERK	1920	
97140540	ST ANDREWS HIGH SCHOOL	1617	
97140595	VORENTOE PRIMARY SCHOOL	1627	

Ward 26 comprises of a total of 15789 registered voters.
MIN VOTERS 14716 NORM 17312 MAX VOTERS 19908

VOTING DISTRICT No.	VOTING STATION NAME	NUMBER OF VOTERS	SPLIT VD
97140685	PAROW CIVIC CENTRE	1611	Y
97140214	LEONSDALE PRIMARY SCHOOL	2425	
97140753	PAROW HIGH SCHOOL	500	Y
97140168	DE VRIJZEE PRIMARY SCHOOL	2936	
97142531	PRESIDENT HIGH SCHOOL	849	
97140641	DUTCH REFORMED CHURCH PAROW VALLEY	3139	
97140180	ROBIN HOOD CRECHE	1935	
97140203	ELDENE PRIMARY SCHOOL	2394	

Ward 27 comprises of a total of 15845 registered voters.

MIN VOTERS 14716

NORM 17312

MAX VOTERS 19908

VOTING DISTRICT No.	VOTING STATION NAME	NUMBER OF VOTERS	SPLIT VD
97140157	FILIA SCHOOL	2610	
97140113	NG KERK GOODWOODPARK	3115	
97140124	GOODWOOD PARK PRIMARY SCHOOL	3169	
97140135	EMMANUEL CHRISTIAN ACADEMY	2726	
97140146	JG MEIRING HIGH SCHOOL	3248	
97142250	GOODWOOD ANGLING CLUB	977	

Ward 28 comprises of a total of 19285 registered voters.

MIN VOTERS 14716

NORM 17312

MAX VOTERS 19908

VOTING DISTRICT No.	VOTING STATION NAME	NUMBER OF VOTERS	SPLIT VD
97140225	NORWOOD CENTRAL PRIMARY	2381	
97142429	AVONWOOD SPORTS CLUB	1460	
97140528	J.S. KLOPPER PRIMARY SCHOOL	2383	
97142542	ELSIES RIVER HIGH SCHOOL	717	
97140179	DE WAVERN PRIMARY SCHOOL	3880	
97140236	ELSIES RIVIER LIBRARY	2404	
97140371	RANGE ROAD PRIMARY SCHOOL	2171	
97140191	BADISA SKIEREILAND MAATSKAPLIKE DIENSTE	1580	
97140405	ELNOR PRIMARY SCHOOL	2309	

Ward 29 comprises of a total of 16612 registered voters.

MIN VOTERS 14716

NORM 17312

MAX VOTERS 19908

VOTING DISTRICT No.	VOTING STATION NAME	NUMBER OF VOTERS	SPLIT VD
97120559	MASAKHANA EDUCARE CENTRE	1026	

97120289	METHODIST CHURCH OF SA ATLANTIS	1325
97120436	PELLA PRIMARY SCHOOL	916
97120346	MAMRE - PRIMARY SCHOOL	1993
97120335	MORAVIAN CHURCH OF SOUTH AFRICA (LOBEN HALL	2021
97120290	MOUNT VIEW CRECHE	2050
97120212	WESFLEUR PRIMARY SCHOOL	1055
97120256	AVONDALE - PRIMARY SCHOOL	2094
97120188	SAXON SEA EDUCARE CENTRE	2083
97120267	PARKVIEW PRIMARY SCHOOL	2049

Ward 30 comprises of a total of 17359 registered voters.
MIN VOTERS 14716 **NORM** 17312 **MAX VOTERS** 19908

VOTING DISTRICT No.	VOTING STATION NAME	NUMBER OF VOTERS	SPLIT VD
97091095	RIO GRANDE PRIMARY SCHOOL	2430	
97090218	EDENDALE PRIMARY SCHOOL	2201	
97090184	PHOENIX HIGH SCHOOL	3445	
97093312	MANENBERG PRIMARY SCHOOL	854	
97090230	THE DOWNS COMMUNITY CENTRE	1941	
97091118	MANENBERG HIGH SCHOOL	2095	
97091107	SALVATION ARMY CENTRE MANENBERG	1486	
97090229	MANENBERG PEOPLE'S CENTRE	2907	

Ward 31 comprises of a total of 17753 registered voters.
MIN VOTERS 14716 **NORM** 17312 **MAX VOTERS** 19908

VOTING DISTRICT No.	VOTING STATION NAME	NUMBER OF VOTERS	SPLIT VD
97140337	INCY WINCY COLLEGE	1261	
97142553	KLIPFONTEIN PRIMARY SCHOOL	1059	
97141899	NG CHURCH HALL (VALHALLA PARK)	1856	
97140483	THE PEOPLE'S CHURCH (VALHALLA PARK)	2430	
97140472	NOOITGEDACHT PRIMARY SCHOOL	2209	
97140360	MONTEVIDEO PRIMARY SCHOOL	1839	
97140326	KALKSTEENFONTEIN PRIMARY SCHOOL	2460	
97140281	MODDERDAM HIGH SCHOOL	3202	Y
97140461	BERGVILLE PRIMARY SCHOOL	398	Y
97140359	GOODHOPE EDUCARE (VALHALLA PARK)	1039	Y

Ward 32 comprises of a total of 19429 registered voters.
MIN VOTERS 14716 **NORM** 17312 **MAX VOTERS** 19908

VOTING DISTRICT No.	VOTING STATION NAME	NUMBER OF VOTERS	SPLIT VD
97120357	THE METHODIST CHURCH OF SA	5111	
97120458	ROBINHILL SPECIAL SCHOOL(DAWN SCHOOL)	485	
97120278	EMMANUEL DAY CARE CENTRE	2556	
97120245	PROTEA PARK PRIMARY SCHOOL	2234	
97120223	ROBINVALE HIGH SCHOOL	3596	
97120201	KERRIA PRIMARY SCHOOL (HALL)	2973	
97120199	CAMPHILL VILLAGE	802	
97120447	GROSVENOR PRIMARY SCHOOL	1672	

Ward 33 comprises of a total of 17715 registered voters.
MIN VOTERS 14716 **NORM** 17312 **MAX VOTERS** 19908

VOTING DISTRICT No.	VOTING STATION NAME	NUMBER OF VOTERS	SPLIT VD
97092300	SWEET HOMES FARM	3520	
97092322	SOPHUMELELA SECONDARY SCHOOL	2372	
97091837	NALUXOLO PRIMARY SCHOOL	2942	
97092254	WELTEVREDEN VALLEY CORE PRIMARY	3595	
97092333	ZISUKHANYO SENIOR SECONDARY SCHOOL	2714	
97092377	SAMORA MACHEL PRIMARY SCHOOL	2572	

Ward 34 comprises of a total of 17812 registered voters.
MIN VOTERS 14716 **NORM** 17312 **MAX VOTERS** 19908

VOTING DISTRICT No.	VOTING STATION NAME	NUMBER OF VOTERS	SPLIT VD
97091590	NOLUFEFE COMMUNITY CRECHE	2914	
97091769	ST JOHNS CHURCH	2705	
97091770	MASIVUKE PRIMARY SCHOOL	1657	
97091781	MZAMOMHLE PRIMARY SCHOOL	3335	
97091972	AMY BHIEL ENRICHMENT CENTRE	3510	
97092423	SINETHEMBA SENIOR SECONDARY SCHOOL	2282	
97093367	NTSHONA PRIMARY SCHOOL	1409	

Ward 35 comprises of a total of 19390 registered voters.
MIN VOTERS 14716 **NORM** 17312 **MAX VOTERS** 19908

VOTING DISTRICT No.	VOTING STATION NAME	NUMBER OF VOTERS	SPLIT VD
97093480	LIKAMVA CHRISTIAN EDUCARE	1798	

97093503	LIFE-CENTRE APOSTOLIC CHURCH(TENT)	1074
97093389	PHANDULWAZI HIGH SCHOOL	1481
97092412	VUKANI PRIMARY SCHOOL	2015
97092265	PHILLIPI RESOURCE CENTRE	2367
97092186	UNITING PRESBYTERIAN CHURCH IN SA	1177
97092175	KLIPFONTEIN METHODIST PRIMARY SCHOOL	1151
97091736	PHAKAMA HIGH SCHOOL	4011
97091758	KWAFAKU PRIMARY SCHOOL	4316

Ward 36 comprises of a total of 16183 registered voters.
MIN VOTERS 14716 **NORM** 17312 **MAX VOTERS** 19908

VOTING DISTRICT No.	VOTING STATION NAME	NUMBER OF VOTERS	SPLIT VD
97092355	SINOXOLO EDUCARE CENTRE	1560	
97091949	KUYAKHANYA PRIMARY SCHOOL	3093	
97091950	IMBASA PRIMARY SCHOOL	2798	
97091961	SALVATION ARMY	2139	
97092030	MFESANE COMMUNITY CENTRE	2556	
97092041	SIKELELA IMIZAMO PRIMARY SCHOOL	4037	

Ward 37 comprises of a total of 17792 registered voters.
MIN VOTERS 14716 **NORM** 17312 **MAX VOTERS** 19908

VOTING DISTRICT No.	VOTING STATION NAME	NUMBER OF VOTERS	SPLIT VD
97091455	WALTER TEKA PRIMARY SCHOOL	1137	
97090151	MVULA PRIMARY SCHOOL	3798	Y
97092142	HLENGISA PRIMARY SCHOOL	1974	
97091938	MONWABISI CLUB	1337	
97091927	ASSEMBLY OF GOD	2714	
97091916	LINGE PRIMARY SCHOOL	1970	
97091848	OSCAR MPETHA HIGH SCHOOL	2196	
97091882	SOYISILE PRE-SCHOOL	2666	

Ward 38 comprises of a total of 17260 registered voters.
MIN VOTERS 14716 **NORM** 17312 **MAX VOTERS** 19908

VOTING DISTRICT No.	VOTING STATION NAME	NUMBER OF VOTERS	SPLIT VD
97091871	HLAZO MINI HALL	2596	
97090151	MVULA PRIMARY SCHOOL	1	Y
97090083	PHAKAMA COMMUNITY HEALTH CENTRE	3384	

97091860	STORMONT MADUBELA PRIMARY SCHOOL	2906
97091208	ULWAZI INFORMATION CENTRE	2311
97091196	ANDILE PRIAMRY SCHOOL	1569
97091185	EYETHU EDUCARE CENTRE	2337
97091905	MKHANYISELI PRIMARY SCHOOL	2156

Ward 39 comprises of a total of 17269 registered voters.

MIN VOTERS 14716

NORM 17312

MAX VOTERS 19908

VOTING DISTRICT No.	VOTING STATION NAME	NUMBER OF VOTERS	SPLIT VD
97090106	BONGA PRIMARY SCHOOL	1498	
97091141	SIVIWE PRIMARY SCHOOL	1518	
97091129	LITHA PRIMARY SCHOOL	569	Y
97090140	FEZEKA HIGH SCHOOL	2215	
97090139	JL ZWANE CENTRE	1816	
97090128	ABEDNIGO METHODIST CHURCH OF S.A	2151	
97091859	VUKUKHANYE PRIMARY SCHOOL	2200	
97092131	NOBANTU PRIMARY SCHOOL	2154	
97091152	FULL GOSPEL CHURCH	1398	
97091163	SONWABO PRIMARY SCHOOL	1750	

Ward 40 comprises of a total of 19000 registered voters.

MIN VOTERS 14716

NORM 17312

MAX VOTERS 19908

VOTING DISTRICT No.	VOTING STATION NAME	NUMBER OF VOTERS	SPLIT VD
97093288	EUROPE COMMUNITY HALL	2574	
97093345	INTSHINGA PRIMARY SCHOOL	881	
97092052	SIVILE EDUCARE	3618	
97092018	UMBELEKO AFTER CARE	3373	
97091826	XOLANI PRIMARY SCHOOL	2008	
97091815	SOPHUMELELA EDUCARE	3018	
97091792	SIYAZINGISA PRIMARY SCHOOL	2728	
97090151	MVULA PRIMARY SCHOOL	800	Y

Ward 41 comprises of a total of 14849 registered voters.

MIN VOTERS 14716

NORM 17312

MAX VOTERS 19908

VOTING DISTRICT No.	VOTING STATION NAME	NUMBER OF VOTERS	SPLIT VD
97093402	UNITED METHODIST CHURCH	635	
97090117	LUZUKO PRIMARY SCHOOL	2010	

97092399	LUKHANYO EDUCARE CENTRE	1564	
97092298	NONZAME EDUCARE CENTRE	3042	
97091129	LITHA PRIMARY SCHOOL	1800	Y
97091174	LUCAS MBEBE EDUCARE CENTRE	3886	
97091130	INTSHUKUMO SECONDARY SCHOOL	1912	

Ward 42 comprises of a total of 17569 registered voters.
MIN VOTERS 14716 **NORM** 17312 **MAX VOTERS** 19908

VOTING DISTRICT No.	VOTING STATION NAME	NUMBER OF VOTERS	SPLIT VD
97140438	MARIAN HIGH SCHOOL	1374	
97140506	CLARKE PRIMARY SCHOOL	1911	
97140359	GOODHOPE EDUCARE (VALHALLA PARK)	770	Y
97140416	LAVIS UNITING REFORMED CHURCH	1941	Y
97140382	ELSBURY PRIMARY SCHOOL	2610	
97140393	RIVERTON PRIMARY SCHOOL	2348	
97140461	BERGVILLE PRIMARY SCHOOL	4000	Y
97140427	EDWARD PRIMARY SCHOOL	2315	
97140494	JOHN RAMSAY HIGH SCHOOL	300	Y

Ward 43 comprises of a total of 18775 registered voters.
MIN VOTERS 14716 **NORM** 17312 **MAX VOTERS** 19908

VOTING DISTRICT No.	VOTING STATION NAME	NUMBER OF VOTERS	SPLIT VD
97091231	STRANDFONTEIN HIGH SCHOOL	4085	
97131045	PELICAN PARK PRIMARY SCHOOL	1	Y
97093435	SIQALO COMMUNITY HALL	1609	
97091602	SEAVIEW BAPTIST CHURCH	3080	
97091242	DENNEGEUR AVE PRIMARY SCHOOL	4448	
97091220	PHILIPPI CHILDREN'S CENTRE	2482	
97091253	APOSTOLIC FAITH MISSION STRANDFONTEIN	3070	

Ward 44 comprises of a total of 15523 registered voters.
MIN VOTERS 14716 **NORM** 17312 **MAX VOTERS** 19908

VOTING DISTRICT No.	VOTING STATION NAME	NUMBER OF VOTERS	SPLIT VD
97090904	ST THERESA'S PARISH HALL	1671	
97091804	GUGULETU CPOA	2558	
97090915	HEIDEVELD COMMUNITY CENTRE	3239	
97090892	CATHKIN HIGH SCHOOL	2504	

97090881	VANGUARD PRIMARY SCHOOL	2075
97090803	SILVERTOWN COMMUNITY CENTRE	2163
97090926	HEIDEVELD PRIMARY SCHOOL	1313

Ward 45 comprises of a total of 15014 registered voters.

MIN VOTERS 14716 **NORM** 17312 **MAX VOTERS** 19908

VOTING DISTRICT No.	VOTING STATION NAME	NUMBER OF VOTERS	SPLIT VD
97130190	CAPRICORN PRIMARY SCHOOL	5227	
97131124	ZERILDA PARK PRIMARY SCHOOL	6428	
97130033	MUIZENBERG HIGH SCHOOL	3359	Y

Ward 46 comprises of a total of 19329 registered voters.

MIN VOTERS 14716 **NORM** 17312 **MAX VOTERS** 19908

VOTING DISTRICT No.	VOTING STATION NAME	NUMBER OF VOTERS	SPLIT VD
97090162	DUINEFONTEIN MUSLIM ASSOCIATION	2966	
97090825	COLLEGE OF CAPE TOWN - CRAWFORD CAMPUS	2200	Y
97090870	NEWFIELDS PRIMARY SCHOOL	900	Y
97090836	LUTHERAN YOUTH CENTRE (BELGRAVIA)	1761	
97090858	RYLANDS HIGH SCHOOL	3035	
97090847	RYLANDS PRIMARY SCHOOL	1244	
97090173	EASTER PEAK PRIMARY SCHOOL	2395	
97090195	DRUIWEVLEI COMMUNITY CENTRE	2909	
97090207	PORTAVUE PRIMARY SCHOOL	1919	

Ward 47 comprises of a total of 15757 registered voters.

MIN VOTERS 14716 **NORM** 17312 **MAX VOTERS** 19908

VOTING DISTRICT No.	VOTING STATION NAME	NUMBER OF VOTERS	SPLIT VD
97091040	LANSPOORT COMMUNITY CENTRE	2762	
97090869	STARLING PRIMARY SCHOOL	1	Y
97091084	BELMOR PRIMARY SCHOOL	2398	
97091073	VOORSPOED PRIMARY SCHOOL	2301	
97090870	NEWFIELDS PRIMARY SCHOOL	949	Y
97091039	CHRIST GOSPEL CHURCH (HANOVER PARK)	2579	
97091062	SULTAN BAHU CENTRE (HANOVER PARK)	1437	
97091051	HANOVER PARK CIVIC CENTRE	3330	

Ward 48 comprises of a total of 16109 registered voters.

MIN VOTERS 14716 **NORM** 17312 **MAX VOTERS** 19908

VOTING DISTRICT No.	VOTING STATION NAME	NUMBER OF VOTERS	SPLIT VD
97090702	INDEPENDENT CONGREGATIONAL CHURCH HALL (AT	1250	Y
97090690	ATHLONE BAPTIST CHURCH	800	Y
97090869	STARLING PRIMARY SCHOOL	2288	Y
97090476	LANSDOWNE CIVIC CENTRE	2606	
97091028	YORK ROAD PRIMARY SCHOOL	2123	
97090825	COLLEGE OF CAPE TOWN - CRAWFORD CAMPUS	555	Y
97090746	ATHWOOD PRIMARY SCHOOL	2539	
97090735	TURFHALL PRIMARY SCHOOL	2004	
97090724	THORNTON ROAD PRIMARY SCHOOL	1944	

Ward 49 comprises of a total of 14874 registered voters.

MIN VOTERS 14716

NORM 17312

MAX VOTERS 19908

VOTING DISTRICT No.	VOTING STATION NAME	NUMBER OF VOTERS	SPLIT VD
97090533	CHRIST CHURCH SYBRAND PARK	1133	
97090779	ATHLONE HIGH SCHOOL	1702	
97090814	SILVERLEA PRIMARY SCHOOL	1537	
97090768	BABS	2328	
97092164	BOKMAKIERIE PRIMARY SCHOOL	1256	
97090780	CYPRESS PRIMARY SCHOOL	1957	
97090791	BRIDGETOWN HIGH SCHOOL	2848	
97090757	HAZENDAL PRIMARY SCHOOL	2113	

Ward 50 comprises of a total of 16831 registered voters.

MIN VOTERS 14716

NORM 17312

MAX VOTERS 19908

VOTING DISTRICT No.	VOTING STATION NAME	NUMBER OF VOTERS	SPLIT VD
97140269	MIMOSA PRIMARY SCHOOL	2004	
97140281	MODDERDAM HIGH SCHOOL	1100	Y
97142564	BERGSIG PRIMARY	1178	
97140315	BRAMBLE WAY PRIMARY SCHOOL	2154	
97140304	ARCADIA PRIMARY SCHOOL	2255	
97140270	BOUNDARY PRIMARY SCHOOL	1894	
97140258	CEDAR PRIMARY SCHOOL	2347	
97140247	EA JANARI PRIMARY SCHOOL	1689	
97140281	MODDERDAM HIGH SCHOOL	400	Y
97140292	NERINA PRIMARY SCHOOL	1810	

Ward 51 comprises of a total of 15018 registered voters.

MIN VOTERS 14716 **NORM** 17312 **MAX VOTERS** 19908

VOTING DISTRICT No.	VOTING STATION NAME	NUMBER OF VOTERS	SPLIT VD
97091006	UNITED METHODIST CHURCH	2316	
97090982	KULANI HIGH SCHOOL	1899	
97093457	MOKONE PRIMARY SCHOOL	723	
97093424	LANGA MULTIPURPOSE SPORTS FACILITY	826	
97090971	WESLEYN CHURCH	873	
97090959	NOLUKHANYO PRE SCHOOL	2229	
97090948	RED CROSS SOCIETY CENTRE	2460	
97090689	ST FRANCES CENTRE (LANGA)	2011	
97090937	MOSHESH PRIMARY SCHOOL	1681	

Ward 52 comprises of a total of 15543 registered voters.

MIN VOTERS 14716 **NORM** 17312 **MAX VOTERS** 19908

VOTING DISTRICT No.	VOTING STATION NAME	NUMBER OF VOTERS	SPLIT VD
97092243	31 JOE SLOVO INF SETTLEM (TENT)	2226	
97092210	IKAMVALETHU SECONDARY SCHOOL	1908	
97092311	NOMONDE EDUCARE	2558	
97092232	MSHUMPELA PLAY PARK TENT	1248	
97090993	SIZAMILE OLD AGE HOME TEMPORARY VOTING STATI	2134	
97090960	ISILIMELA COMPREHENSIVE SCHOOL	5469	

Ward 53 comprises of a total of 15005 registered voters.

MIN VOTERS 14716 **NORM** 17312 **MAX VOTERS** 19908

VOTING DISTRICT No.	VOTING STATION NAME	NUMBER OF VOTERS	SPLIT VD
97090555	PINELANDS PRIMARY BLUE SCHOOL	2539	
97090656	PINEHURST PRIMARY SCHOOL	3320	
97090667	THORNTON PRIMARY SCHOOL	3821	
97090678	PINELANDS HIGH SCHOOL	3988	
97092096	METHODIST CHURCH	1336	
97090645	HJ KRONEBERG PRIMARY SCHOOL	1	Y

Ward 54 comprises of a total of 19420 registered voters.

MIN VOTERS 14716 **NORM** 17312 **MAX VOTERS** 19908

VOTING DISTRICT No.	VOTING STATION NAME	NUMBER OF VOTERS	SPLIT VD
97090050	SEA POINT PRIMARY SCHOOL	2729	

97091219	THE GYMNASIUM	142
97090038	ECOLE FRANCAISE DU CAP	3116
97090027	SEA FISHERIES GARAGES	2483
97090016	CAMPS BAY CLUB	3437
97090061	SEA POINT CIVIC CENTRE	2749
97092153	CLIFTON SCOUT HALL	1229
97090049	SEA POINT HIGH SCHOOL	3535

Ward 55 comprises of a total of 16186 registered voters.

MIN VOTERS 14716 **NORM** 17312 **MAX VOTERS** 19908

VOTING DISTRICT No.	VOTING STATION NAME	NUMBER OF VOTERS	SPLIT VD
97120054	WOODBIDGE PRIMARY SCHOOL	1896	
97120548	CENTURY CITY CLUB	1898	
97120065	DE GREDEL SCHOOL	1336	
97090331	SALT RIVER TOWN HALL	1	Y
97120043	MILNERTON BAPTIST CHURCH	2910	
97120032	MOTH MEMORIAL HALL	2145	
97120021	BUREN HIGH SCHOOL	1363	
97120010	YSTERPLAAT PRIMARY SCHOOL	2728	
97120076	MILNERTON PRIMARY SCHOOL	1909	

Ward 56 comprises of a total of 16581 registered voters.

MIN VOTERS 14716 **NORM** 17312 **MAX VOTERS** 19908

VOTING DISTRICT No.	VOTING STATION NAME	NUMBER OF VOTERS	SPLIT VD
97093299	ACACIA PARK PRIMARY SCHOOL	394	
97090645	HJ KRONEBERG PRIMARY SCHOOL	1435	Y
97090634	VG KERK	2272	
97090612	WINDERMERE PRIMARY SCHOOL	2220	
97090601	KENSINGTON HIGH SCHOOL	2652	
97090599	ST JOHNS AME CHURCH	2726	
97090588	MAITLAND HIGH SCHOOL	2198	
97090623	SUNDERLAND PRIMARY SCHOOL	2684	

Ward 57 comprises of a total of 18562 registered voters.

MIN VOTERS 14716 **NORM** 17312 **MAX VOTERS** 19908

VOTING DISTRICT No.	VOTING STATION NAME	NUMBER OF VOTERS	SPLIT VD
97090320	QUEENS PARK HIGH SCHOOL	2321	

97090566	HARTLEY VALE SPORTS STADIUM	1051	
97092366	MOWBRAY BOWLING CLUB	2570	
97092108	THANDOKHULU HIGH SCHOOL	2732	
97090364	ZONNEBLOEM NEST SENIOR SCHOOL	2408	
97090331	SALT RIVER TOWN HALL	100	Y
97092085	BLACK POOL SPORTS CENTRE	2882	
97090577	RHODES HIGH SCHOOL	1658	
97090375	OBSERVATORY JUNIOR SCHOOL	2840	

Ward 58 comprises of a total of 19698 registered voters.
MIN VOTERS 14716 **NORM** 17312 **MAX VOTERS** 19908

VOTING DISTRICT No.	VOTING STATION NAME	NUMBER OF VOTERS	SPLIT VD
97090421	ROSMEAD CENTRAL PRIMARY SCHOOL	3231	
97090410	CLAREMONT PRIMARY SCHOOL	3570	
97090432	1ST WETTON SCOUT HALL	2274	
97090443	BATAVIA SCHOOL	2587	
97090498	ROUND TABLE BELVIDERE COMM CENTRE	3500	Y
97090522	ROSEBANK JUNIOR SCHOOL	3227	
97093413	VOORTREKKER HIGH SCHOOL	1309	

Ward 59 comprises of a total of 19726 registered voters.
MIN VOTERS 14716 **NORM** 17312 **MAX VOTERS** 19908

VOTING DISTRICT No.	VOTING STATION NAME	NUMBER OF VOTERS	SPLIT VD
97090409	KENILWORTH COMMUNITY PRESBYTERIAN CHURCH	1844	
97090544	BISHOPS PREP	2073	
97090397	THE GROVE PRIMARY SCHOOL	5940	
97090498	ROUND TABLE BELVIDERE COMM CENTRE	266	Y
97090487	GROOTE SCHUUR PRIMARY SCHOOL	2072	
97092119	CLAREMONT HIGH SCHOOL	1757	
97092120	WESTERFORD HIGH SCHOOL	2707	
97090353	ST PAULS ANGLICAN CHURCH	3067	

Ward 60 comprises of a total of 14808 registered voters.
MIN VOTERS 14716 **NORM** 17312 **MAX VOTERS** 19908

VOTING DISTRICT No.	VOTING STATION NAME	NUMBER OF VOTERS	SPLIT VD
97090465	SAVIO HALL (LANSDOWNE)	2185	
97090702	INDEPENDENT CONGREGATIONAL CHURCH HALL (AT	1303	Y

97090690	ATHLONE BAPTIST CHURCH	1421	Y
97090713	RONDEBOSCH EAST ISLAMIC CENTRE	2846	
97090500	VERA SCHOOL	1526	
97090454	SUNLANDS PRIMARY SCHOOL	3269	
97090511	GARLANDALE HIGH SCHOOL	2258	

Ward 61 comprises of a total of 16528 registered voters.

MIN VOTERS 14716

NORM 17312

MAX VOTERS 19908

VOTING DISTRICT No.	VOTING STATION NAME	NUMBER OF VOTERS	SPLIT VD
97130257	MARINE PRIMARY SCHOOL	1796	
97130134	PHOENIX MASONIC LODGE	1597	
97131168	APOSTOLIC FAITH MISSION OF SA - REDHILL ASSEMB	584	
97130987	OCEAN VIEW SECONDARY SCHOOL	1815	
97130246	KLEINBERG PRIMARY SCHOOL	1446	
97130235	BAPTIST CHURCH - OCEAN VIEW	2342	
97130167	KOMMETJIE PRIMARY SCHOOL	2185	
97130145	SIMONSTOWN SCHOOL	2995	
97130156	DA GAMA PARK COMMUNITY CENTRE	1768	

Ward 62 comprises of a total of 15780 registered voters.

MIN VOTERS 14716

NORM 17312

MAX VOTERS 19908

VOTING DISTRICT No.	VOTING STATION NAME	NUMBER OF VOTERS	SPLIT VD
97130358	CONSTANTIA PRIMARY SCHOOL	2234	
97130347	2ND BERGVLIET SEA SCOUT GROUP	4230	
97130314	NORMAN HENSILWOOD HIGH SCHOOL	1063	Y
97130426	TIMOUR HALL PRIMARY SCHOOL	2436	
97090342	STONE COTTAGES NO 2	2191	
97130280	NG KERK WYNBERG	3626	

Ward 63 comprises of a total of 16860 registered voters.

MIN VOTERS 14716

NORM 17312

MAX VOTERS 19908

VOTING DISTRICT No.	VOTING STATION NAME	NUMBER OF VOTERS	SPLIT VD
97130808	HYDE PARK PRIMARY SCHOOL	2023	
97130459	PLUMSTEAD HIGH SCHOOL	2410	
97130437	1ST WYNSTEAD SCOUT HALL	1884	
97130325	FOCUS COLLEGE	1236	
97130303	ST AUGUSTINE'S RC PRIMARY SCHOOL	1274	

97130291	WITTEBOME HIGH SCHOOL	2087
97130471	SOUTHFIELD LIBRARY	1899
97130460	SECOND PLUMSTEAD SEA SCOUT GROUP	2414
97130448	PLUMSTEAD TENNIS CLUB	1633

Ward 64 comprises of a total of 16772 registered voters.
MIN VOTERS 14716 **NORM** 17312 **MAX VOTERS** 19908

VOTING DISTRICT No.	VOTING STATION NAME	NUMBER OF VOTERS	SPLIT VD
97130033	MUIZENBERG HIGH SCHOOL	2000	Y
97130101	FALSE BAY COLLEGE FISH HOEK	2665	
97130381	TENT CNR ROYAL & BEACH ROADS (MUIZENBERG BE	1712	
97130099	FISH HOEK PRIMARY SCHOOL	3380	
97130088	FISH HOEK - LIBRARY	2989	
97130044	ZANDVLEI IMPERIAL YACHT SPORTS CLUB	2869	
97130055	KALK BAY COMMUNITY CENTRE	1157	

Ward 65 comprises of a total of 18537 registered voters.
MIN VOTERS 14716 **NORM** 17312 **MAX VOTERS** 19908

VOTING DISTRICT No.	VOTING STATION NAME	NUMBER OF VOTERS	SPLIT VD
97131157	DIE DUINE PRIMARY SCHOOL	1998	
97131135	SOUTHERN SUBURBS YOUTH ACADEMY	3637	
97130842	EC PRIMARY SCHOOL	1517	Y
97130819	PARKWOOD ASSEMBLY OF GOD	2409	
97130976	GRASSDALE HIGH SCHOOL	1000	Y
97131203	STEPHEN ROAD PRIMARY SCHOOL	735	
97130864	PERIVALE PRIMARY SCHOOL	2383	
97130965	FAIRVIEW PRIMARY SCHOOL	1512	
97130943	RIVER TABERNACLE PENTECOSTAL HOLINESS CHUR	1709	
97130897	LOTUS RIVER PRIMARY SCHOOL	1637	Y

Ward 66 comprises of a total of 17130 registered voters.
MIN VOTERS 14716 **NORM** 17312 **MAX VOTERS** 19908

VOTING DISTRICT No.	VOTING STATION NAME	NUMBER OF VOTERS	SPLIT VD
97130763	ELM STREET MFMC (STEPHANIANIANS FC OTTERY)	3443	
97130752	OTTERY FIRE STATION	2986	
97130785	PLANTATION PRIMARY SCHOOL	1708	
97131236	OTTERY ISLAMIC SOCIETY	1501	

97131090	LOTUS HIGH SCHOOL	2033
97130886	WORD OF FAITH COMMUNITY BAPTIST CHURCH	2143
97130796	FERNDAL PRIMARY SCHOOL	1550
97130853	MONTAGUE'S GIFT PRIMARY SCHOOL	1766

Ward 67 comprises of a total of 16344 registered voters.

MIN VOTERS 14716 **NORM** 17312 **MAX VOTERS** 19908

VOTING DISTRICT No.	VOTING STATION NAME	NUMBER OF VOTERS	SPLIT VD
97130932	ZEEKOEIVLEI PRIMARY SCHOOL	2030	
97130976	GRASSDALE HIGH SCHOOL	1396	Y
97130897	LOTUS RIVER PRIMARY SCHOOL	400	Y
97130921	ST CLEMENTS CATHOLIC PRIMARY SCHOOL	2540	
97131023	ROOIKRANTS SPORTS & RECREATION CENTRE	1905	
97131045	PELICAN PARK PRIMARY SCHOOL	4985	Y
97130954	ZEEKOEIVLEI HIGH SCHOOL	3088	

Ward 68 comprises of a total of 14731 registered voters.

MIN VOTERS 14716 **NORM** 17312 **MAX VOTERS** 19908

VOTING DISTRICT No.	VOTING STATION NAME	NUMBER OF VOTERS	SPLIT VD
97130639	SULLIVAN PRIMARY SCHOOL	150	Y
97130673	SQUARE HILL COMMUNITY CENTRE	2184	
97130695	FLOREAT PRIMARY SCHOOL	1259	
97130730	STEENBERG PRIMARY SCHOOL	2987	
97130729	ST ANNES CATHOLIC CHURCH	1612	
97130718	METROPOLITAN EVANGELISTIC CHURCH	1900	Y
97130189	MILITARY ROAD TENT STEENBERG	3203	
97130639	SULLIVAN PRIMARY SCHOOL	1336	Y
97131034	PRINCE GEORGE PRIMARY SCHOOL	100	Y

Ward 69 comprises of a total of 18597 registered voters.

MIN VOTERS 14716 **NORM** 17312 **MAX VOTERS** 19908

VOTING DISTRICT No.	VOTING STATION NAME	NUMBER OF VOTERS	SPLIT VD
97130268	SILVERMINE RETIREMENT VILLAGE	2994	
97130123	SUN VALLEY PRIMARY SCHOOL	2372	
97130112	KING OF KINGS BAPTIST CHURCH	3835	
97130178	UKHANYO PRIMARY SCHOOL	5744	
97131191	KWA NONZONDELELO METHODIST CHURCH	3652	

Ward 70 comprises of a total of 18793 registered voters.
MIN VOTERS 14716 **NORM** 17312 **MAX VOTERS** 19908

VOTING DISTRICT No.	VOTING STATION NAME	NUMBER OF VOTERS	SPLIT VD
97140922	WORLD ESTATES INTERNATIONAL TRAINING ROOM	600	Y
97140944	BOSTON PRIMARY SCHOOL SPORTS GROUND	2552	
97140999	KENRIDGE PRIMARY SCHOOL	4297	
97141002	NG KERK KENRIDGE	4210	
97141934	PROTEA VALLEY CHURCH	3085	
97140933	WELGEMOED PRIMARY SCHOOL	4049	

Ward 71 comprises of a total of 14732 registered voters.
MIN VOTERS 14716 **NORM** 17312 **MAX VOTERS** 19908

VOTING DISTRICT No.	VOTING STATION NAME	NUMBER OF VOTERS	SPLIT VD
97131247	ZWAANSWYK HIGH SCHOOL	900	Y
97130909	CHURCH OF CHRIST LAKESIDE	3629	
97130415	WESTLAKE UNITED CHURCH COMMANDO HALL	3297	
97130404	TOKAI COMMUNITY CHURCH	4073	
97130392	CAPE ACADEMY FOR MATHS, SCIENCE & TECHNOLO	1751	
97131180	KIRSTENHOF PRIMARY SCHOOL	1082	Y

Ward 72 comprises of a total of 14886 registered voters.
MIN VOTERS 14716 **NORM** 17312 **MAX VOTERS** 19908

VOTING DISTRICT No.	VOTING STATION NAME	NUMBER OF VOTERS	SPLIT VD
97130617	THOMAS WILDSCHUTT JUNIOR PRIMARY SCHOOL	1988	
97130640	SQUARE HILL PRIMARY SCHOOL	1568	
97130606	THOMAS WILDSCHUT SENIOR SCHOOL	1171	
97130594	ST MARY'S ROMAN CATHOLIC PRIMARY SCHOOL	1839	
97130572	DEAF COMMUNITY OF CAPE TOWN	2311	
97130561	ST AUGUSTINES CRICKET CLUB	1364	
97130482	HEATHFIELD PRIMARY SCHOOL	1132	
97131180	KIRSTENHOF PRIMARY SCHOOL	900	Y
97130516	SOUTHFIELD PRIMARY SCHOOL	2613	

Ward 73 comprises of a total of 14968 registered voters.
MIN VOTERS 14716 **NORM** 17312 **MAX VOTERS** 19908

VOTING DISTRICT No.	VOTING STATION NAME	NUMBER OF VOTERS	SPLIT VD
97130538	FIRST BERGVLIET SEA SCOUT GROUP	2525	

97130505	WESTCOTT PRIMARY SCHOOL	2490	
97130549	BERGVLIET PRIMARY SCHOOL	2198	
97130370	TIMOUR HALL VILLA	3698	
97131247	ZWAANSWYK HIGH SCHOOL	492	Y
97130493	MEADOWRIDGE LIBRARY	2565	
97130314	NORMAN HENSILWOOD HIGH SCHOOL	1000	Y

Ward 74 comprises of a total of 17499 registered voters.
MIN VOTERS 14716 **NORM** 17312 **MAX VOTERS** 19908

VOTING DISTRICT No.	VOTING STATION NAME	NUMBER OF VOTERS	SPLIT VD
97131102	SENTINEL PRIMARY SCHOOL	2782	
97130022	GOSPEL OUTREACH MINISTRIES	3312	
97130684	HOUT BAY CHRISTIAN COMMUNITY ASSOCIATION	3221	
97131067	ORANJEKLOOF MORAVIAN PRIMARY SCHOOL	2090	
97131078	LLANDUDNO PRIMARY SCHOOL	1964	
97131089	HOUTBAY LIBRARY	4130	

Ward 75 comprises of a total of 16577 registered voters.
MIN VOTERS 14716 **NORM** 17312 **MAX VOTERS** 19908

VOTING DISTRICT No.	VOTING STATION NAME	NUMBER OF VOTERS	SPLIT VD
97091714	EAGLES NEST MINISTRIES	2515	
97091703	NORTHWOOD COMMUNITY HALL	2835	
97091624	COLORADO COMMUNITY CENTRE	4031	
97091589	NORTHWOOD PRIMARY SCHOOL	4180	
97091613	WOODVILLE PRIMARY SCHOOL	3016	

Ward 76 comprises of a total of 16087 registered voters.
MIN VOTERS 14716 **NORM** 17312 **MAX VOTERS** 19908

VOTING DISTRICT No.	VOTING STATION NAME	NUMBER OF VOTERS	SPLIT VD
97091680	THE FARM RECREATION CENTRE	2471	
97091668	HYACINTH PRIMARY SCHOOL	2085	
97091725	MANDALAY PRIMARY SCHOOL	3613	
97093446	LIVING STONES ASSEMBLY OF GOD	1182	
97091657	MEADOWRIDGE PRIMARY SCHOOL	4207	
97093479	MONTCLAIR PLACE (OLD AGE HOME)	1006	
97091691	LENTEGEUR PSYCHIATRIC HOSPITAL	1523	

Ward 77 comprises of a total of 18272 registered voters.

MIN VOTERS 14716 **NORM** 17312 **MAX VOTERS** 19908

VOTING DISTRICT No.	VOTING STATION NAME	NUMBER OF VOTERS	SPLIT VD
97090094	BOORHAANOL CENTRE	2408	
97090263	JAN VAN RIEBEEK HIGH SCHOOL	3896	
97090274	GOOD HOPE SEMINARY JUNIOR SCHOOL	2875	
97090285	ST CYPRIANS SCHOOL	2807	
97090296	NAZARETH HOUSE	3576	
97092074	TAMBOERSKLOOF PRIMARY SCHOOL	2710	

Ward 78 comprises of a total of 14944 registered voters.

MIN VOTERS 14716 **NORM** 17312 **MAX VOTERS** 19908

VOTING DISTRICT No.	VOTING STATION NAME	NUMBER OF VOTERS	SPLIT VD
97091635	MERRYDALE PRIMARY SCHOOL	2593	
97091400	PORTLAND PRIMARY SCHOOL	2367	
97091646	SPRINGDALE PRIMARY SCHOOL	2577	
97091309	PORTLAND HIGH SCHOOL	3101	
97091679	WEST END PRIMARY SCHOOL	1678	
97091286	PARKHURST PRIMARY SCHOOL	2628	Y

Ward 79 comprises of a total of 15045 registered voters.

MIN VOTERS 14716 **NORM** 17312 **MAX VOTERS** 19908

VOTING DISTRICT No.	VOTING STATION NAME	NUMBER OF VOTERS	SPLIT VD
97091321	GLENDALE HIGH SCHOOL	2258	
97091310	CARADALE PRIMARY SCHOOL	3367	
97091354	CARAVELLE PRIMARY SCHOOL	2606	
97091376	TENT AT MONTAGUE DRIVE, PORTLANDS	3197	
97091387	HAZELDENE PRIMARY SCHOOL	2023	
97090072	CHRIST THE MEDIATOR ANGLICAN CHURCH	1594	

Ward 80 comprises of a total of 18303 registered voters.

MIN VOTERS 14716 **NORM** 17312 **MAX VOTERS** 19908

VOTING DISTRICT No.	VOTING STATION NAME	NUMBER OF VOTERS	SPLIT VD
97093301	HOUSE OF WORSHIP MINISTRIES	1591	
97093378	RUTH FIRST COMMUNITY CENTRE	2500	
97092434	VICTORIA MXENGE COMMUNITY HALL	867	
97092344	NONCEDO EDUCARE CENTRE	1619	

97091994	BONGOLWETHU PRIMARY SCHOOL	3811
97091983	INTSEBENZISWANO SENIOR SECONDARY SCHOOL	4417
97091275	PHILIPPI MUNICIPALITY	3498

Ward 81 comprises of a total of 15148 registered voters.

MIN VOTERS 14716 **NORM** 17312 **MAX VOTERS** 19908

VOTING DISTRICT No.	VOTING STATION NAME	NUMBER OF VOTERS	SPLIT VD
97091286	PARKHURST PRIMARY SCHOOL	700	Y
97091365	WESTRIDGE CIVIC CENTRE	2278	
97091332	ROCKLANDS PRIMARY SCHOOL	2878	
97091343	WESTVILLE PRIMARY SCHOOL	2549	
97091297	MITCHELLS PLEIN PRIMARY SCHOOL NO 1	3243	
97091264	HILLSIDE PRIMARY SCHOOL	3500	

Ward 82 comprises of a total of 15116 registered voters.

MIN VOTERS 14716 **NORM** 17312 **MAX VOTERS** 19908

VOTING DISTRICT No.	VOTING STATION NAME	NUMBER OF VOTERS	SPLIT VD
97091567	YELLOWWOOD PRIMARY SCHOOL	2139	
97091534	HUGENOT PRIMARY SCHOOL	2288	Y
97091578	CASCADE PRIMARY SCHOOL	1870	Y
97091556	NELSON MANDELA YOUTH AND FAMILY CENTRE	3069	Y
97091545	NEW TAFELSIG COMMUNITY CENTRE	3907	
97091523	TAFELSIG PRIMARY SCHOOL	1843	Y

Ward 83 comprises of a total of 17178 registered voters.

MIN VOTERS 14716 **NORM** 17312 **MAX VOTERS** 19908

VOTING DISTRICT No.	VOTING STATION NAME	NUMBER OF VOTERS	SPLIT VD
97110266	GORDON HIGH SCHOOL	2000	Y
97110097	FIRGROVE PRIMARY SCHOOL	1	Y
97110479	SILUKHANYO PRIMARY SCHOOL	2772	
97110323	HENDRIK LOUW PRIMARY SCHOOL	3650	
97110312	LOCHNERHOF PRIMARY SCHOOL	3345	
97110277	STRAND HIGH SCHOOL	2972	
97110075	MARVIN PARK PRIMARY SCHOOL	1	Y
97110301	N G KERK STRAND - NOORD	2437	

Ward 84 comprises of a total of 19878 registered voters.

MIN VOTERS 14716 **NORM** 17312 **MAX VOTERS** 19908

VOTING DISTRICT No.	VOTING STATION NAME	NUMBER OF VOTERS	SPLIT VD
97110424	CHOICES PREGNANCY CENTRE	3854	
97110255	BIZWENI COMMUNITY CHURCH	3172	
97110491	AFM CHURCH - CHRIS NISSAN PARK	646	
97110536	GARDEN VILLAGE COMMUNITY CENTRE	811	
97110356	BEAUMONT PRIMARY SCHOOL	2927	
97110165	SOMERSET WEST TOWN HALL	3294	
97110176	SIR LOWRY'S PASS PRIMARY SCHOOL	3082	
97110233	PAREL VALLEI HIGH SCHOOL	600	Y
97110109	ST MATTHEW'S ANGLICAN CHURCH - SIR LOWRYS PA	1492	

Ward 85 comprises of a total of 19853 registered voters.

MIN VOTERS 14716

NORM 17312

MAX VOTERS 19908

VOTING DISTRICT No.	VOTING STATION NAME	NUMBER OF VOTERS	SPLIT VD
97110334	DR G J JOUBERT PRIMARY SCHOOL	2752	
97110480	ANOINTED CHRISTIAN MINISTRIES - NOMZAMO	2056	
97110345	N G KERK SUIDERSTRAND	3106	
97110378	ACJ PAKADE PRIMARY SCHOOL	2957	
97110389	SOTERIA PRE-SCHOOL CENTRE OF EXCELLENCE	1960	
97110413	SOLOMON QATYANA PRIMARY SCHOOL	1756	
97110435	SIMANYENE SECONDARY SCHOOL	1987	
97110468	VOORTREKKERPARK CONFERENCE CENTRE	1171	
97110110	ST. JOHNS ANGLICAN - STRAND	2108	

Ward 86 comprises of a total of 17154 registered voters.

MIN VOTERS 14716

NORM 17312

MAX VOTERS 19908

VOTING DISTRICT No.	VOTING STATION NAME	NUMBER OF VOTERS	SPLIT VD
97110503	ST MARY'S ANGLICAN CHURCH - LWANDLE	1586	
97110457	METHODIST CHURCH OF SA - LWANDLE	1612	
97110288	LWANDLE COMMUNITY HALL (UMANYANO)	3262	
97110222	KHANYOLWETHU HIGH SCHOOL	3172	
97110086	NOMZAMO COMMUNITY HALL	5339	
97110402	HECTOR PIETERSEN MEMORIAL LIBRARY	2183	

Ward 87 comprises of a total of 15053 registered voters.

MIN VOTERS 14716

NORM 17312

MAX VOTERS 19908

VOTING DISTRICT No.	VOTING STATION NAME	NUMBER OF VOTERS	SPLIT VD
---------------------	---------------------	------------------	----------

97141664	BLUE COMMUNITY HALL	1292	Y
97141697	HOLY CHURCH OF GOD SABATH	1837	
97141440	ISIKHOKELO PRIMARY SCHOOL	3223	
97141372	PHILANI NUTRITIONAL CENTRE	1641	
97141686	FULANI COMMUNITY HALL	2810	
97141675	AFRICAN NATIVE MISSION CHURCH	2204	
97141642	INTLANGANISO SECONDARY SCHOOL	372	Y
97141721	VUZAMANZI PRIMARY SCHOOL	1674	

Ward 88 comprises of a total of 18919 registered voters.
MIN VOTERS 14716 **NORM** 17312 **MAX VOTERS** 19908

VOTING DISTRICT No.	VOTING STATION NAME	NUMBER OF VOTERS	SPLIT VD
97091747	HEINZ PARK PRIMARY SCHOOL	3617	
97092007	PHILLIPI K PRIMARY SCHOOL	3280	
97092276	VUKUZENZELE EDUCARE	5675	
97092287	TEMPORARY VOTING STATION (PORTA CAMP)	3278	
97093323	PHILLIPI INDOOR SPORTS CENTRE	1853	
97093334	LUTHERAN COMMUNITY CENTRE	1216	

Ward 89 comprises of a total of 16537 registered voters.
MIN VOTERS 14716 **NORM** 17312 **MAX VOTERS** 19908

VOTING DISTRICT No.	VOTING STATION NAME	NUMBER OF VOTERS	SPLIT VD
97141327	ELUKHUSELWENI EDUCARE CENTRE	2314	
97141709	SOSEBENZA PRIMARY SCHOOL	2391	
97142373	SOYISILE PRIMARY SCHOOL	640	
97141394	TENT CORN OF SULANI& BONGA DRIVE	2349	
97142148	TEMPORARY VOTING STATION (PORTA CAMP)	2308	
97142036	O.R TAMBO COMMUNITY HALL	1972	
97141743	MATHEW GONIWE MEMORIAL HIGH SCHOOL	2900	
97142047	ST JOHN'S INTERNATIONAL CHURCH	1663	

Ward 90 comprises of a total of 15335 registered voters.
MIN VOTERS 14716 **NORM** 17312 **MAX VOTERS** 19908

VOTING DISTRICT No.	VOTING STATION NAME	NUMBER OF VOTERS	SPLIT VD
97142362	UMZOMHLE EDUCARE	839	
97091398	OVAL NORTH HIGH SCHOOL	1500	Y
97110390	UNITING NATIONS INTERNATIONAL MINISTRIES	1154	

97141349	BAPHUMELELE EDUCARE CENTRE	2315
97141383	IKHUSI PRE-PRIMARY SCHOOL	2850
97141417	ANDILE MSIZI HALL	3603
97141451	BONGANI COMMUNITY HALL	2248
97142249	MAKUKHANYE EDUCARE CENTRE	826

Ward 91 comprises of a total of 15256 registered voters.

MIN VOTERS 14716

NORM 17312

MAX VOTERS 19908

VOTING DISTRICT No.	VOTING STATION NAME	NUMBER OF VOTERS	SPLIT VD
97141732	CHUMISA PRIMARY SCHOOL	2222	
97141428	UMMANGALISO PRIMARY SCHOOL	4762	
97141406	SOBAMBISANA PUBLIC PRIMARY SCHOOL	1765	
97141361	SAKUMLANDELA PRIMARY SCHOOL	2232	
97140449	SITE B HALL	1864	
97141350	NTWASAHLOBO PRIMARY SCHOOL	2411	

Ward 92 comprises of a total of 16513 registered voters.

MIN VOTERS 14716

NORM 17312

MAX VOTERS 19908

VOTING DISTRICT No.	VOTING STATION NAME	NUMBER OF VOTERS	SPLIT VD
97091578	CASCADE PRIMARY SCHOOL	200	Y
97091499	LITTLEWOOD PRIMARY SCHOOL	3101	
97091488	IMPERIAL PRIMARY SCHOOL	2163	
97091411	EASTRIDGE COMMUNITY CENTRE	2570	
97091501	TAFELSIG COMMUNITY CENTRE	3479	
97091512	FREEDOM PARK DEVELOPMENT ASSOCIATION HALL	4000	
97091534	HUGENOT PRIMARY SCHOOL	400	Y
97091556	NELSON MANDELA YOUTH AND FAMILY CENTRE	200	Y
97091523	TAFELSIG PRIMARY SCHOOL	400	Y

Ward 93 comprises of a total of 15084 registered voters.

MIN VOTERS 14716

NORM 17312

MAX VOTERS 19908

VOTING DISTRICT No.	VOTING STATION NAME	NUMBER OF VOTERS	SPLIT VD
97141215	THOKOZANI YOUTH CENTRE	4239	
97141226	TENT CORN OF SPINE & JAPTHA MASEMOLA ROAD	1893	
97141316	YOMELELA PUBLIC PRIMARY SCHOOL	2316	
97142137	TENT AT SITE B-BM	952	
97142081	NOLUTHANDO SCHOOL FOR THE DEAFS	1738	

97142182	GREENPOINT COMMUNITY HALL	1681
97142159	KUSTA HALL	2265

Ward 94 comprises of a total of 15872 registered voters.
MIN VOTERS 14716 NORM 17312 MAX VOTERS 19908

VOTING DISTRICT No.	VOTING STATION NAME	NUMBER OF VOTERS	SPLIT VD
97141271	KHAYELITSHA SPECIAL SCHOOL	2169	
97142171	BULUMKO SECONDARY SCHOOL	963	
97141305	IQHAYIYA SECONDARY SCHOOL	781	
97141293	ELUXOLWENI PUBLIC PRIMARY SCHOOL	2692	
97142193	LATHITHA SCHOOL OF SKILLS	939	
97141260	LUHLAZA HIGH SCHOOL	1979	
97141282	INJONGO PUBLIC PRIMARY SCHOOL	2367	
97142126	HOMBA PRIMARY SCHOOL	1448	
97141259	LWANDLE PRIMARY SCHOOL	2534	

Ward 95 comprises of a total of 19848 registered voters.
MIN VOTERS 14716 NORM 17312 MAX VOTERS 19908

VOTING DISTRICT No.	VOTING STATION NAME	NUMBER OF VOTERS	SPLIT VD
97141147	UNITED METHODIST CHURCH	3147	
97141125	HARRY GWALA SECONDARY SCHOOL	1400	Y
97141158	NKAZIMLO PUBLIC PRIMARY SCHOOL	100	Y
97142609	INKANINI PRIMARY SCHOOL	4219	
97142452	ARK EDUCARE CENTRE	3223	
97142441	KHULA NGOLWAZI EDUCARE CENTRE	3264	
97141136	UNITED ETHIOPIAN CHURCH OF AFRICA	4495	Y

Ward 96 comprises of a total of 19416 registered voters.
MIN VOTERS 14716 NORM 17312 MAX VOTERS 19908

VOTING DISTRICT No.	VOTING STATION NAME	NUMBER OF VOTERS	SPLIT VD
97142485	TENT AT MHLOMPE STREET MAKHAZA	1496	
97141136	UNITED ETHIOPIAN CHURCH OF AFRICA	100	Y
97141158	NKAZIMLO PUBLIC PRIMARY SCHOOL	3491	Y
97142676	WHITE HOUSE (PORTA CAMP)	1128	
97142496	NOXOLO XAUKA PRIMARY SCHOOL	1890	
97142339	CHRIS HANI SECONDARY SCHOOL-KHAYELITSHA	1532	
97142058	SINAKO HIGH SCHOOL	2584	

97141170	IMPENDULO PRIMARY SCHOOL	3267
97141169	THUBALETHU PRE-SCHOOL	1896
97141181	UKWANDA PRE-SCHOOL	2032

Ward 97 comprises of a total of 19229 registered voters.

MIN VOTERS 14716 **NORM** 17312 **MAX VOTERS** 19908

VOTING DISTRICT No.	VOTING STATION NAME	NUMBER OF VOTERS	SPLIT VD
97141125	HARRY GWALA SECONDARY SCHOOL	2117	Y
97142160	ILITHA PARK COMMUNITY LIBRARY	1402	
97141114	SIVUYISENI PRIMARY SCHOOL	3443	
97141204	NOMSA MAPONGWANA PRIMARY SCHOOL	2827	
97142069	CHUMA PRIMARY SCHOOL	1544	
97142317	THEMBELIHLE HIGH SCHOOL	922	
97141248	UMTHA WELANGA PRIMARY SCHOOL	1656	
97141237	PHILANI NUTRITIONAL CENTRE-TOWN TWO	2530	
97141192	MZAMOMHLE SENIOR CLUB	2788	

Ward 98 comprises of a total of 19380 registered voters.

MIN VOTERS 14716 **NORM** 17312 **MAX VOTERS** 19908

VOTING DISTRICT No.	VOTING STATION NAME	NUMBER OF VOTERS	SPLIT VD
97141080	METHODIST CHURCH OF SOUTH AFRICA	2373	
97142430	MANYANO HIGH SCHOOL	1844	
97142340	RED CROSS CENTRE HARARE	1861	
97141103	INTSHAYELELO PRIMARY SCHOOL	3853	
97141091	KWAMFUNDO SENIOR SECONDARY SCHOOL	1886	
97141068	LULEKA PRIMARY SCHOOL	2730	
97141057	NONKOSINATHI EDUCARE CENTRE	2514	
97141079	ISIPHIWO PRIMARY SCHOOL	2319	

Ward 99 comprises of a total of 18198 registered voters.

MIN VOTERS 14716 **NORM** 17312 **MAX VOTERS** 19908

VOTING DISTRICT No.	VOTING STATION NAME	NUMBER OF VOTERS	SPLIT VD
97142597	LUDWE NGAMLANA PRIMARY	2845	
97142092	SIZISA UKHANYO PRE-SCHOOL	2457	
97141866	IBANATHI EDUCARE CENTRE	4242	
97142104	KUYASA PRIMARY SCHOOL	2546	
97142586	SAKHE EDUCARE CENTRE(SUPERSHACK)	2126	

97141855	MONWABISI PARK COMMUNITY HALL	3619
97142687	MARY'S CRECHE	363

Ward 100 comprises of a total of 19819 registered voters.
MIN VOTERS 14716 NORM 17312 MAX VOTERS 19908

VOTING DISTRICT No.	VOTING STATION NAME	NUMBER OF VOTERS	SPLIT VD
97110154	GORDON'S BAY PRIMARY SCHOOL	3792	
97110132	RUSTHOF SECONDARY SCHOOL	2045	
97110514	BROADLANDS PARK COMMUNITY HALL	1856	
97110299	APOSTOLIC FAITH MISSION CHURCH - SERCOR PARK	2410	
97110198	MASJIED DUL UMMAH COMPLEX DAYCARE	2552	
97110244	TEMPERANCE TOWN PRIMARY SCHOOL	2707	
97110121	HARMONY PARK CONFERENCE CENTRE	4457	

Ward 101 comprises of a total of 19513 registered voters.
MIN VOTERS 14716 NORM 17312 MAX VOTERS 19908

VOTING DISTRICT No.	VOTING STATION NAME	NUMBER OF VOTERS	SPLIT VD
97100726	BLOEKOMBOS PRIMARY SCHOOL	2728	
97100838	SHILOH THEMBA KIDS	2976	
97100502	SIMONSBERG PRIMARY SCHOOL	720	Y
97100827	EAGLES NEST CHRISTIAN SCHOOL	1661	
97100715	EKUTHULENI PRIMARY SCHOOL	3322	
97100568	MASIBAMBANE HIGH SCHOOL	3498	
97100557	SARFAT COMMUNITY HALL (BLOEKOMBOS)	3778	
97100737	WALLACEDENE HIGH SCHOOL	830	Y

Ward 102 comprises of a total of 16003 registered voters.
MIN VOTERS 14716 NORM 17312 MAX VOTERS 19908

VOTING DISTRICT No.	VOTING STATION NAME	NUMBER OF VOTERS	SPLIT VD
97100591	CAPE GARDEN CENTRE	1010	
97100603	FANIE THERON PRIMARY SCHOOL	2473	
97100513	ARISTEA PRIMARY SCHOOL	4353	
97100962	BUH-REIN ESTATE CLUB HOUSE KRAAIFONTEIN	562	
97100883	BAPTIST CHURCH BRACKENFELL	1648	
97100524	POSUIF KLUB (KRAAIFONTEIN SPORTS GROUND)	2702	
97100445	KRAAIFONTEIN LIBRARY	3255	

Ward 103 comprises of a total of 19235 registered voters.

MIN VOTERS 14716

NORM 17312

MAX VOTERS 19908

VOTING DISTRICT No.	VOTING STATION NAME	NUMBER OF VOTERS	SPLIT VD
97141956	CURRO PRIVATE SCHOOL (SONSTRAAL HEIGHTS)	4633	
97100906	YINLAN PARK (TENT)	2852	
97100467	LAERSKOOL VREDKLOOF PRIMARY SCHOOL	3135	
97100917	GOEDEMOED BAPTIST CHURCH	1500	Y
97100625	MERIDIAN PRIVATE SCHOOL	5395	
97100928	DOXA DEO CHURCH	1720	

Ward 104 comprises of a total of 16106 registered voters.

MIN VOTERS 14716

NORM 17312

MAX VOTERS 19908

VOTING DISTRICT No.	VOTING STATION NAME	NUMBER OF VOTERS	SPLIT VD
97120605	ABOMELEZI CENTRE	1228	
97120593	NEW BETHEL ASSEMBLY OF GOD CHURCH DU NOON	1050	
97120582	ZUSAKHE CERCHE	2095	Y
97120571	INKWENKWEZI HIGH SCHOOL	2087	
97120515	ST LAURENCE CHURCH	2207	
97120492	DU NOON PRIMARY SCHOOL	3070	
97120481	SOPHAKAMA PRIMARY SCHOOL	2622	
97120379	MASIKHULULEKE CENTRE	1747	Y

Ward 105 comprises of a total of 16584 registered voters.

MIN VOTERS 14716

NORM 17312

MAX VOTERS 19908

VOTING DISTRICT No.	VOTING STATION NAME	NUMBER OF VOTERS	SPLIT VD
97141888	VISSERSHOK PRIMARY SCHOOL	574	
98430273	KLIPPIE KIDS PRE-SCHOOL	1514	
97142238	GOEDEMOED (TENT)	2166	
97141046	DURBANVILLE COMMUNITY CHURCH (DCC)	5707	
97141338	FISANTEKRAAL HIGH SCHOOL HALL	5647	
98430082	BOERESAAL PHILADELPHIA	976	

Ward 106 comprises of a total of 16243 registered voters.

MIN VOTERS 14716

NORM 17312

MAX VOTERS 19908

VOTING DISTRICT No.	VOTING STATION NAME	NUMBER OF VOTERS	SPLIT VD
97142216	KAIROS PRIMARY SCHOOL	3380	Y
97142003	BULELANI EDUCARE	3595	

97142610	HINDLE SECONDARY SCHOOL	1709	
97142621	TVS TENT ON CRN DELFT MAIN & FRABRICK STREET	1854	
97140696	EINDHOVEN PRIMARY SCHOOL NO 1	2285	Y
97141811	SIMUNYE HIGH SCHOOL	3420	

Ward 107 comprises of a total of 18764 registered voters.

MIN VOTERS 14716

NORM 17312

MAX VOTERS 19908

VOTING DISTRICT No.	VOTING STATION NAME	NUMBER OF VOTERS	SPLIT VD
97120368	ZONNEKUS HOLIDAY RESORT	20	Y
97120380	SAILS ROAD PARK TENT	3510	
97120155	BLOUBERG RIDGE PRIMARY SCHOOL	3126	
97120166	NG KERK BLOUBERGSTRAND	650	Y
97120144	BLOUBERGRANT HIGH SCHOOL	1595	Y
97120403	SUNNINGDALE PRIMARY SCHOOL	2364	Y
97120414	CBC ST JOHNS SCHOOL	3507	Y
97120537	FULL GOSPEL CHURCH OF GOD PARKLANDS (HALL)	3992	Y

Ward 108 comprises of a total of 19315 registered voters.

MIN VOTERS 14716

NORM 17312

MAX VOTERS 19908

VOTING DISTRICT No.	VOTING STATION NAME	NUMBER OF VOTERS	SPLIT VD
97141822	BRENTWOOD COMMUNITY CHURCH	20	Y
97142294	ITSITSA PRIMARY SCHOOL	3267	
97142261	CHRIST THE KING CHURCH - MFULENI	600	Y
97142395	NONCEDO CRECHE	1605	
97100940	BARDALE PRIMARY SCHOOL	5665	
97100692	UNITED REFORMED CHURCH	1662	
97100647	BLUE DOWNS SWIMMING POOL	2027	
97100412	SILVER-SANDS PRIMARY SCHOOL	2141	
97142283	MFULENI SECONDARY SCHOOL	1300	Y
97100760	COMMUNITY FAITH CHURCH - SILVERSANDS	1028	

Ward 109 comprises of a total of 19412 registered voters.

MIN VOTERS 14716

NORM 17312

MAX VOTERS 19908

VOTING DISTRICT No.	VOTING STATION NAME	NUMBER OF VOTERS	SPLIT VD
97110064	MACASSAR SECONDARY SCHOOL	2505	
97110097	FIRGROVE PRIMARY SCHOOL	1225	Y
97110525	FALSE BAY PRIMARY SCHOOL	3010	

97110143	CALVARY PENTECOSTAL CHURCH	2056	
97110075	MARVIN PARK PRIMARY SCHOOL	2460	Y
97110053	MACASSAR COMMUNITY HALL (OLD)	2519	
97110042	MACASSAR COMMUNITY CENTRE	2092	
97110019	CHRISTEN GEMEENTE BELL GLEN EDUCARE	3545	

Ward 110 comprises of a total of 18080 registered voters.
MIN VOTERS 14716 NORM 17312 MAX VOTERS 19908

VOTING DISTRICT No.	VOTING STATION NAME	NUMBER OF VOTERS	SPLIT VD
97130718	METROPOLITAN EVANGELISTIC CHURCH	205	Y
97131001	GRASSY PARK HIGH SCHOOL	2602	
97131034	PRINCE GEORGE PRIMARY SCHOOL	1567	Y
97130224	HILLWOOD PRIMARY SCHOOL	4871	
97130842	EC PRIMARY SCHOOL	200	Y
97131012	UIT LIEFDE HULPGENOOTSAP	1643	
97130628	EVERY NATION	1507	
97130662	DELTA PRIMARY SCHOOL	1869	
97130651	LOURIER PRIMARY SCHOOL	1644	
97130998	KANNEMEYER PRIMARY SCHOOL	1572	
97130639	SULLIVAN PRIMARY SCHOOL	400	Y

Ward 111 comprises of a total of 19882 registered voters.
MIN VOTERS 14716 NORM 17312 MAX VOTERS 19908

VOTING DISTRICT No.	VOTING STATION NAME	NUMBER OF VOTERS	SPLIT VD
97100074	PAARL SCHOOL BRACKENFELL	2847	
97100793	EIKENDAL PRIMARY SCHOOL	948	Y
97100502	SIMONSBERG PRIMARY SCHOOL	1300	Y
97100018	ROTSGEMEENTE AFM BRACKENFELL	1	Y
97100490	NG KERK MOEDERGEMEENTE KRAAIFONTEIN	1216	Y
97100478	SCOTTSVILLE HIGH SCHOOL	2623	
97100456	METHODIST CHURCH (KRAAIFONTEIN)	2238	
97100243	NGK MOEDERGEMEENTE BRACKENFELL	2303	Y
97100052	GENE LOUW TRAFFIC CENTRE	2375	
97100489	UNITING REFORMED CHURCH IN SOUTHERN AFRICA	1479	Y
97100614	NG KERK KRAAIFONTEIN NOORD	2552	

Ward 112 comprises of a total of 15674 registered voters.
MIN VOTERS 14716 **NORM** 17312 **MAX VOTERS** 19908

VOTING DISTRICT No.	VOTING STATION NAME	NUMBER OF VOTERS	SPLIT VD
97100917	GOEDEMOED BAPTIST CHURCH	1407	Y
97142384	DURBANVILLE PRIMARY SCHOOL	1934	
97141923	MOSELBANK RIVER STREET (TENT)	2217	
97141035	ALPHA PRIMARY SCHOOL	2717	
97141024	DURBANVILLE HIGH SCHOOL	4326	
97141013	DURBANVILLE METHODIST CHURCH	3073	

Ward 113 comprises of a total of 18115 registered voters.
MIN VOTERS 14716 **NORM** 17312 **MAX VOTERS** 19908

VOTING DISTRICT No.	VOTING STATION NAME	NUMBER OF VOTERS	SPLIT VD
97120144	BLOUBERGRANT HIGH SCHOOL	1800	Y
97120111	GRACE BIBLE CHURCH	2734	
97120122	EARLY LEARNING CENTRE (TABLEVIEW)	3352	
97120560	REGENT (TENT)	2672	
97120100	TABLEVIEW PRIMARY SCHOOL	4084	
97120133	TABLE VIEW HIGH SCHOOL	3473	

Ward 114 comprises of a total of 19832 registered voters.
MIN VOTERS 14716 **NORM** 17312 **MAX VOTERS** 19908

VOTING DISTRICT No.	VOTING STATION NAME	NUMBER OF VOTERS	SPLIT VD
97141608	MANZOMTHOMBO SECONDARY SCHOOL	2554	
97141822	BRENTWOOD COMMUNITY CHURCH	731	Y
97141585	HOBE EDUCARE	480	
97141833	MFULENI ASSEMBLIES OF GOD	2828	
97141844	MZAMOMTSHA PRIMARY SCHOOL	1685	
97141967	NYAMEKO PRIMARY SCHOOL	3565	
97141978	SAKHULUNTU EDUCARE	2258	
97142261	CHRIST THE KING CHURCH - MFULENI	791	Y
97142283	MFULENI SECONDARY SCHOOL	2876	Y
97142272	ETERNAL LIGHT OF LIFE MINISTRIES - MFULENI	2064	

Ward 115 comprises of a total of 15903 registered voters.
MIN VOTERS 14716 **NORM** 17312 **MAX VOTERS** 19908

VOTING DISTRICT No.	VOTING STATION NAME	NUMBER OF VOTERS	SPLIT VD
---------------------	---------------------	------------------	----------

97090241	CAPE TOWN CIVIC CENTRE	2558	
97092063	ELLERTON PRIMARY SCHOOL	4347	
97090331	SALT RIVER TOWN HALL	1080	Y
97090319	CHAPEL STREET PRIMARY	2005	
97090252	JAN VAN RIEBEECK PRIMARY SCHOOL	3539	
97090308	WOODSTOCK TOWN HALL	2374	

Ward 116 comprises of a total of 14988 registered voters.
MIN VOTERS 14716 NORM 17312 MAX VOTERS 19908

VOTING DISTRICT No.	VOTING STATION NAME	NUMBER OF VOTERS	SPLIT VD
97091398	OVAL NORTH HIGH SCHOOL	1097	Y
97091477	EASTVILLE PRIMARY SCHOOL	1853	
97091444	BEACONVALE COMMUNITY FRAIL CARE CENTRE	2466	
97091433	ALPINE PRIMARY SCHOOL	2340	
97091466	MITCHELLS PLAIN LIBRARY	2191	
97091422	BEACON VIEW PRIMARY SCHOOL	2659	
97092029	AZ BERMAN PRIMARY SCHOOL	2382	

**FORM MDB5
WARD DELIMITATION**

**OBJECTION IN TERMS OF ITEM 5(2) OF SCHEDULE 1 TO THE
LOCAL GOVERNMENT: MUNICIPAL STRUCTURES ACT, 1998**

Name of municipality

.....

Municipal Code

Name of aggrieved person/institution:

.....

Contact Person:

.....

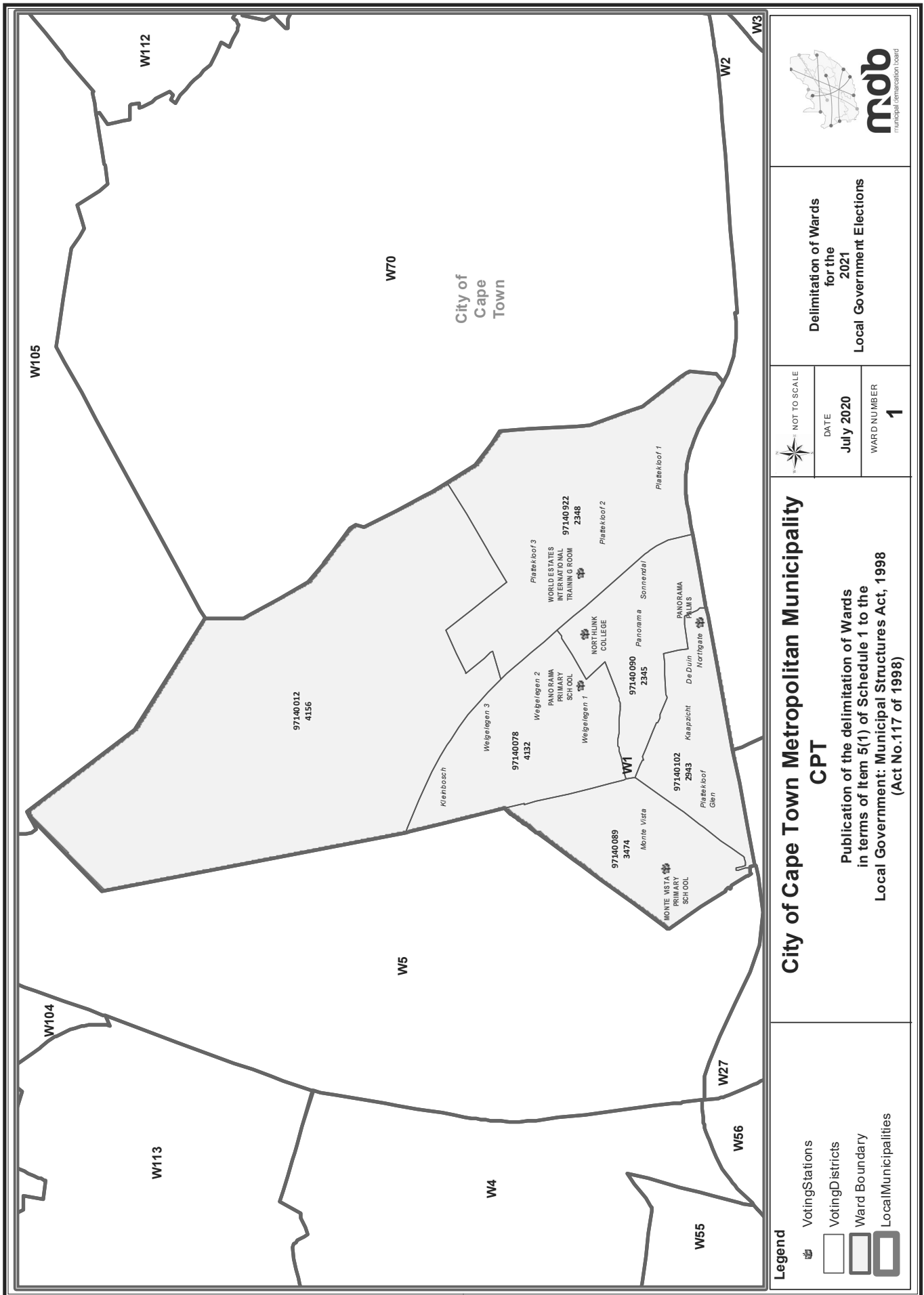
Address:

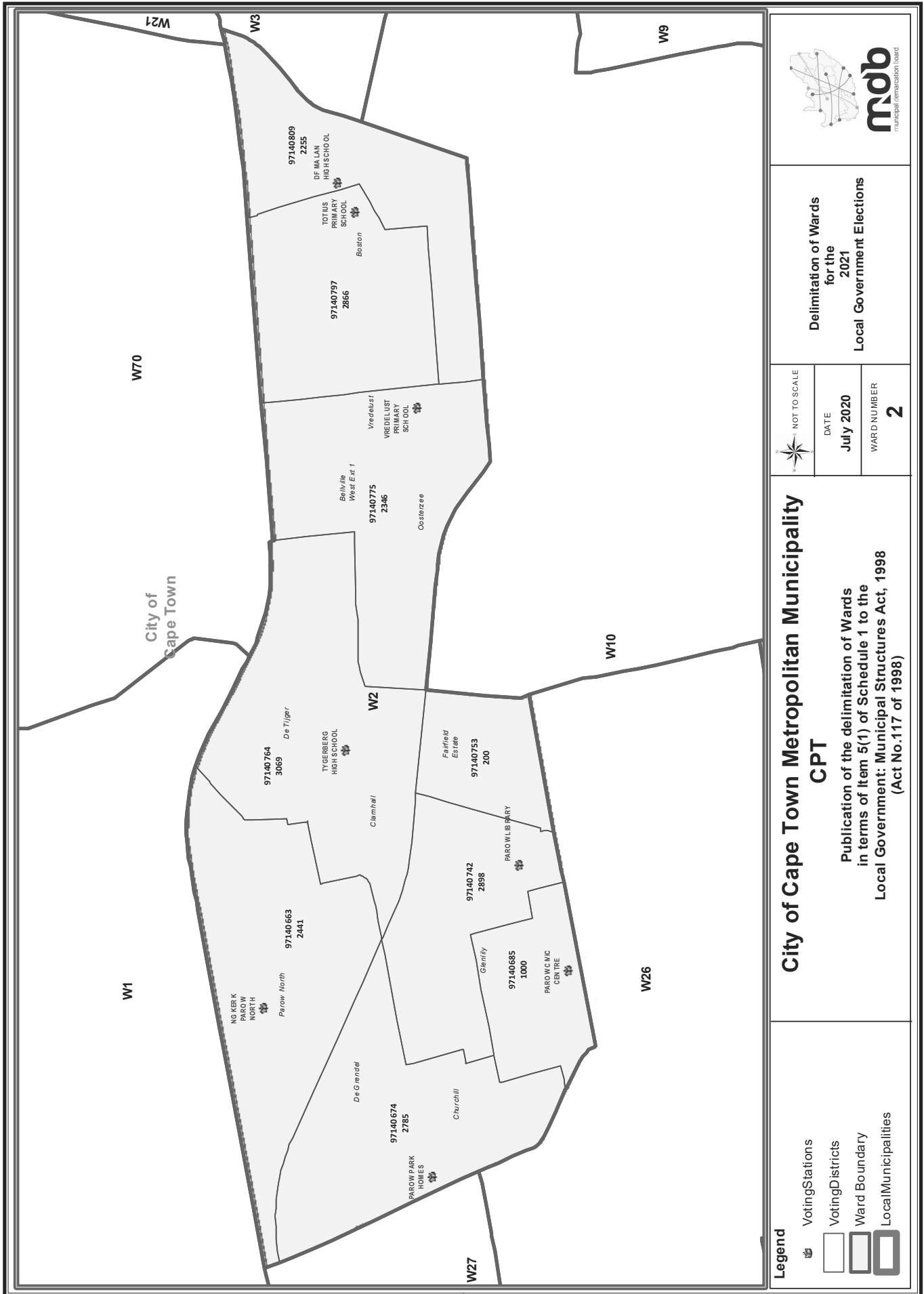
.....

Tel.: **Cell Number:**

Email Address:

.....





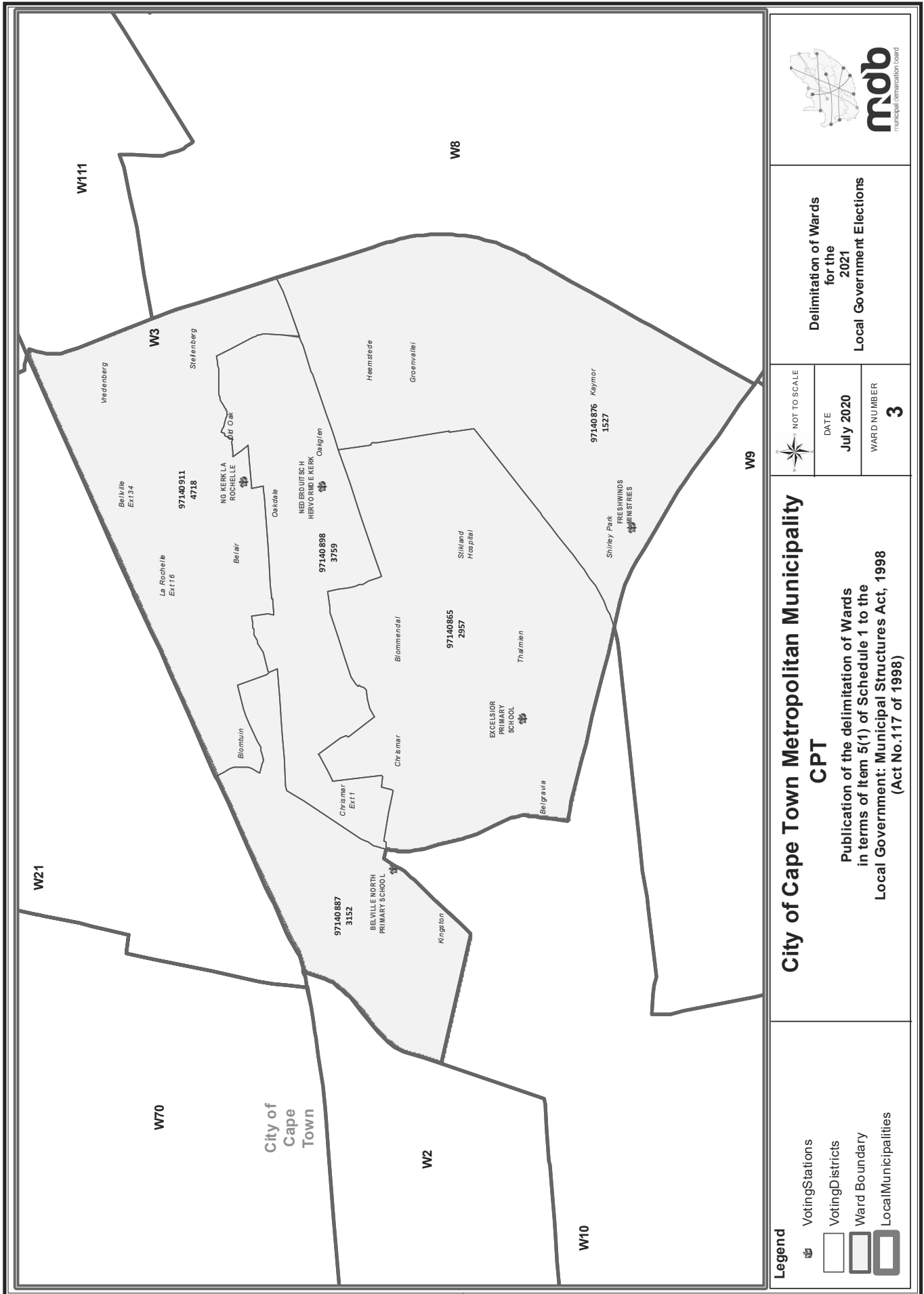
Delimitation of Wards for the 2021 Local Government Elections

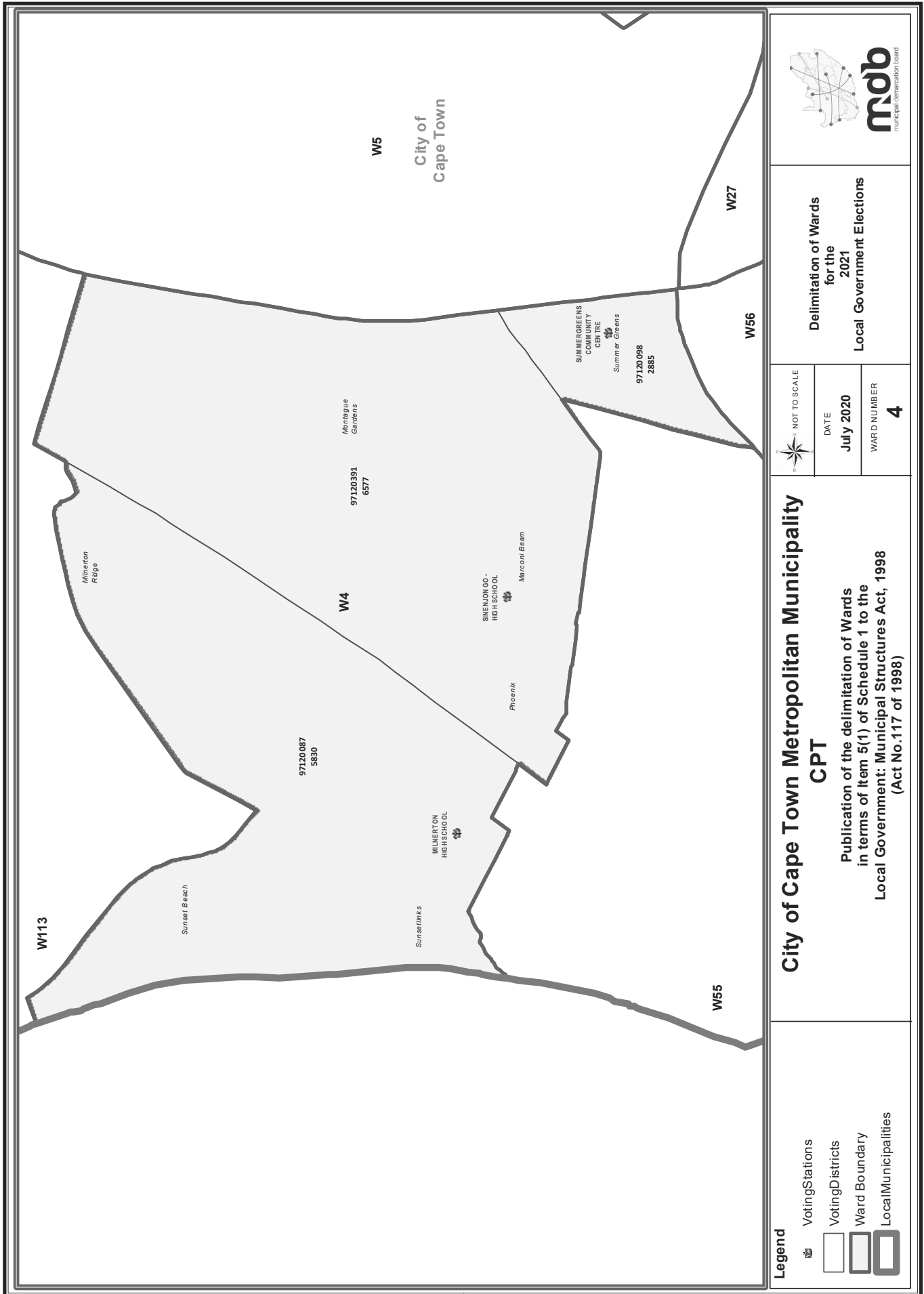
NOT TO SCALE
 DATE: July 2020
 WARD NUMBER: 2

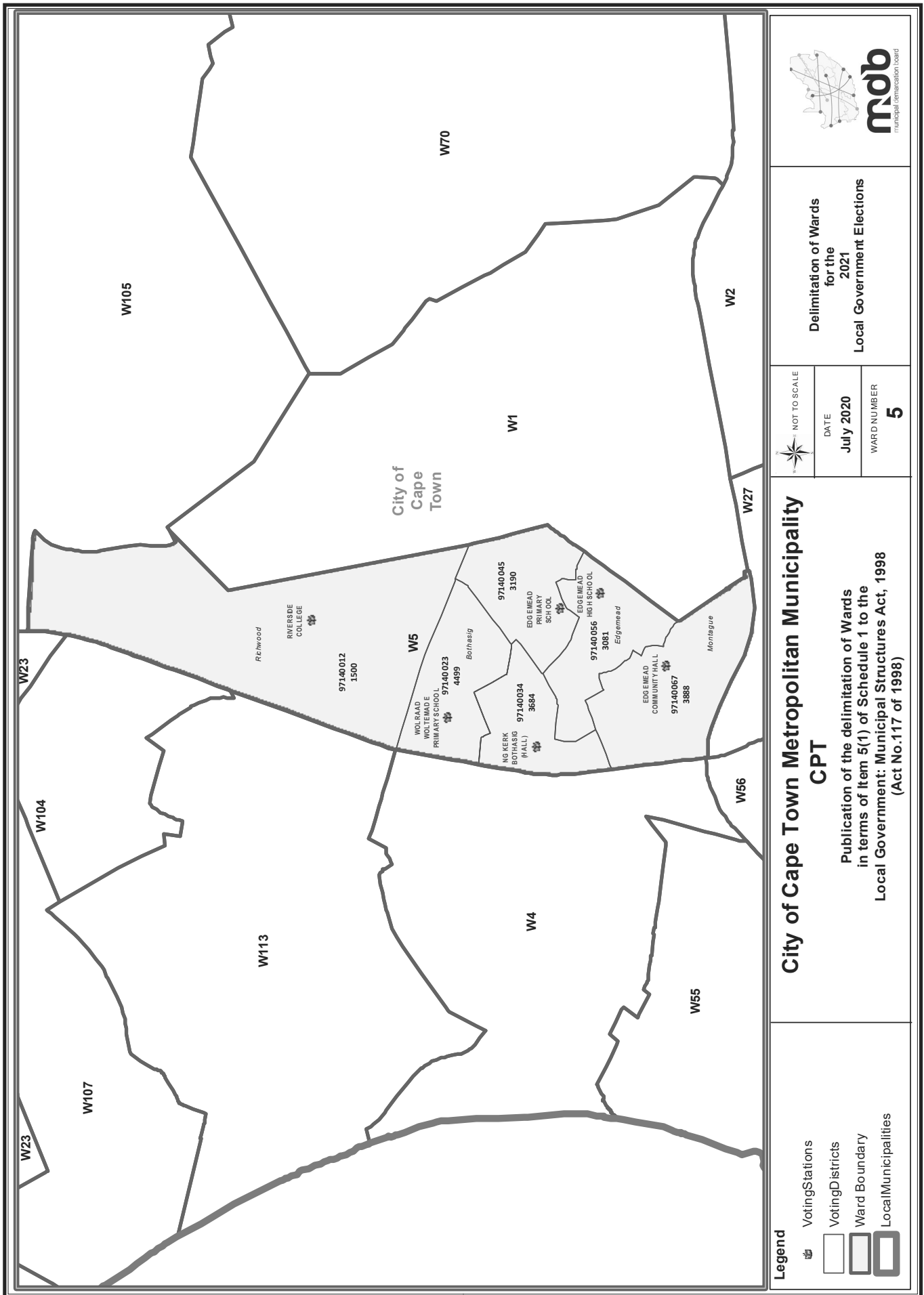
City of Cape Town Metropolitan Municipality CPT
 Publication of the delimitation of Wards in terms of Item 5(1) of Schedule 1 to the Local Government: Municipal Structures Act, 1998 (Act No.117 of 1998)

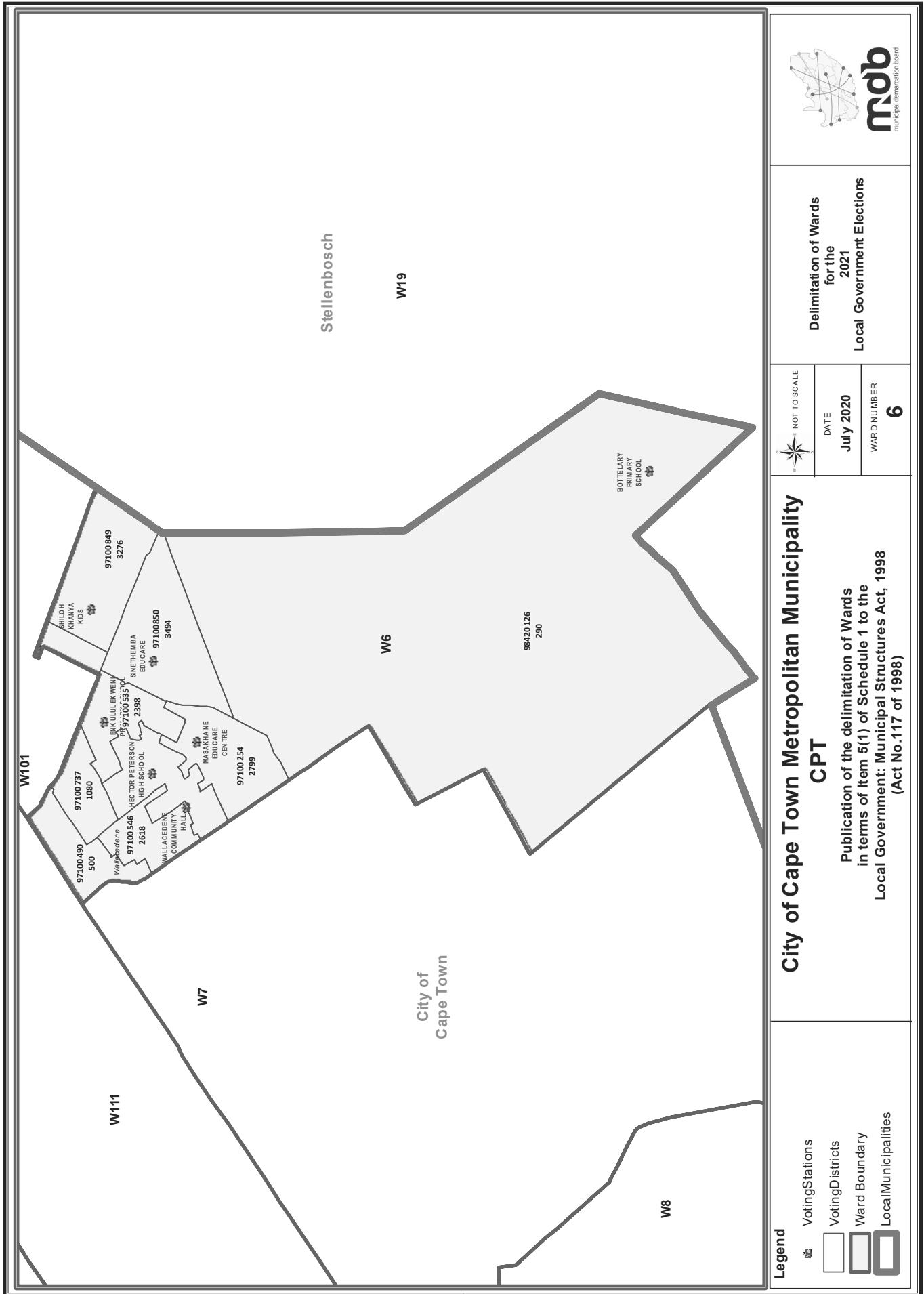
Legend

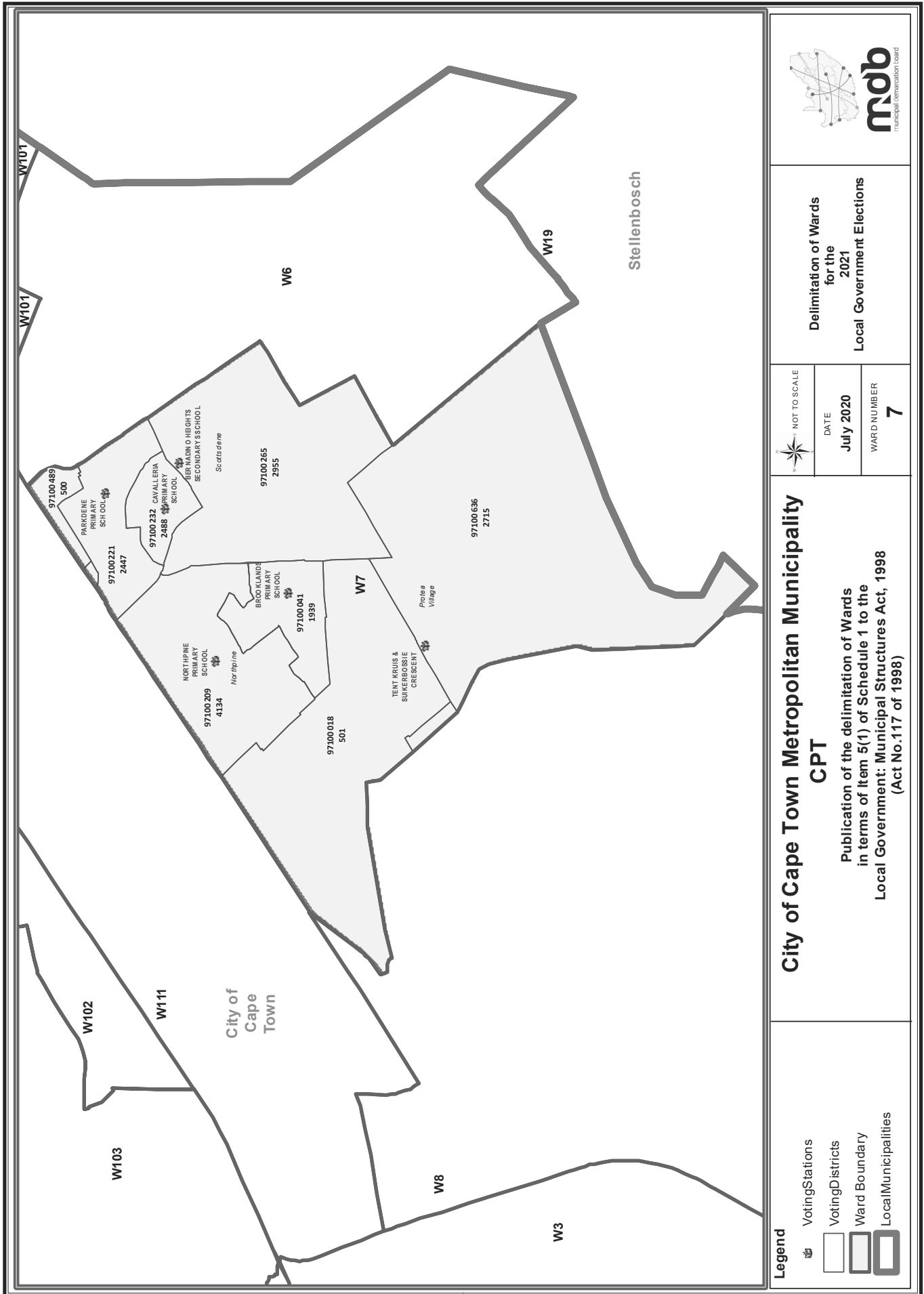
- Voting Stations
- Voting Districts
- Ward Boundary
- Local Municipalities

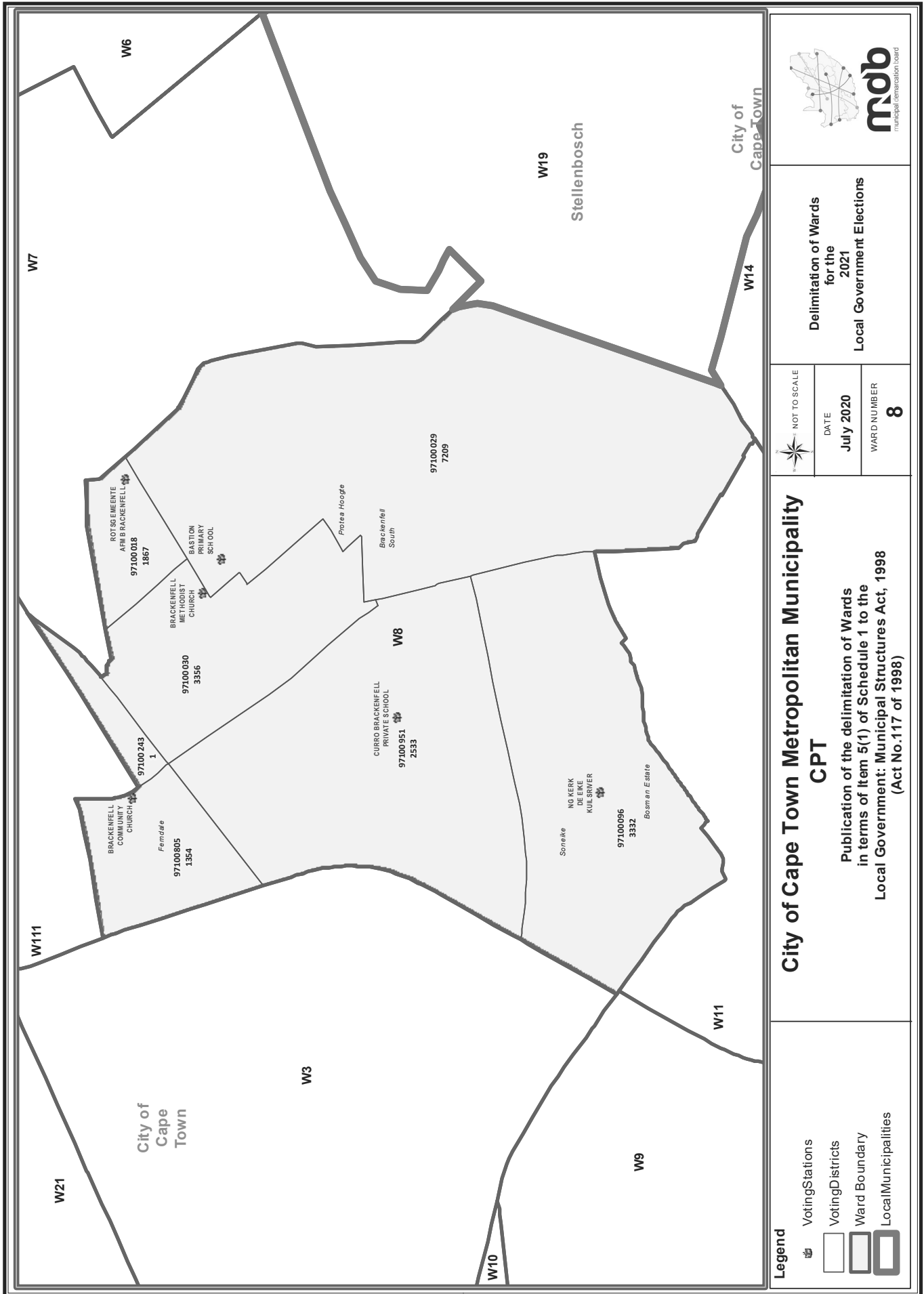










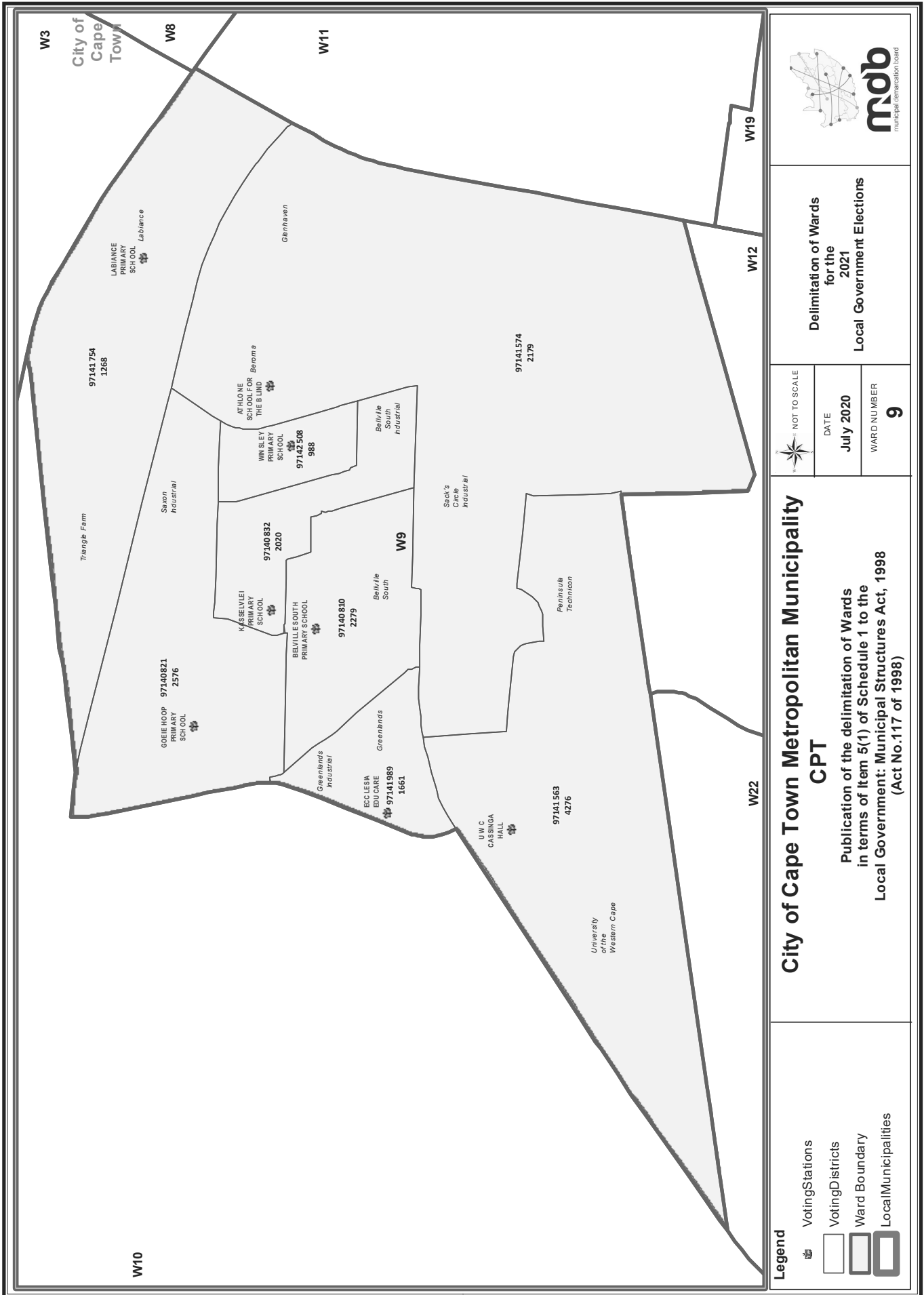


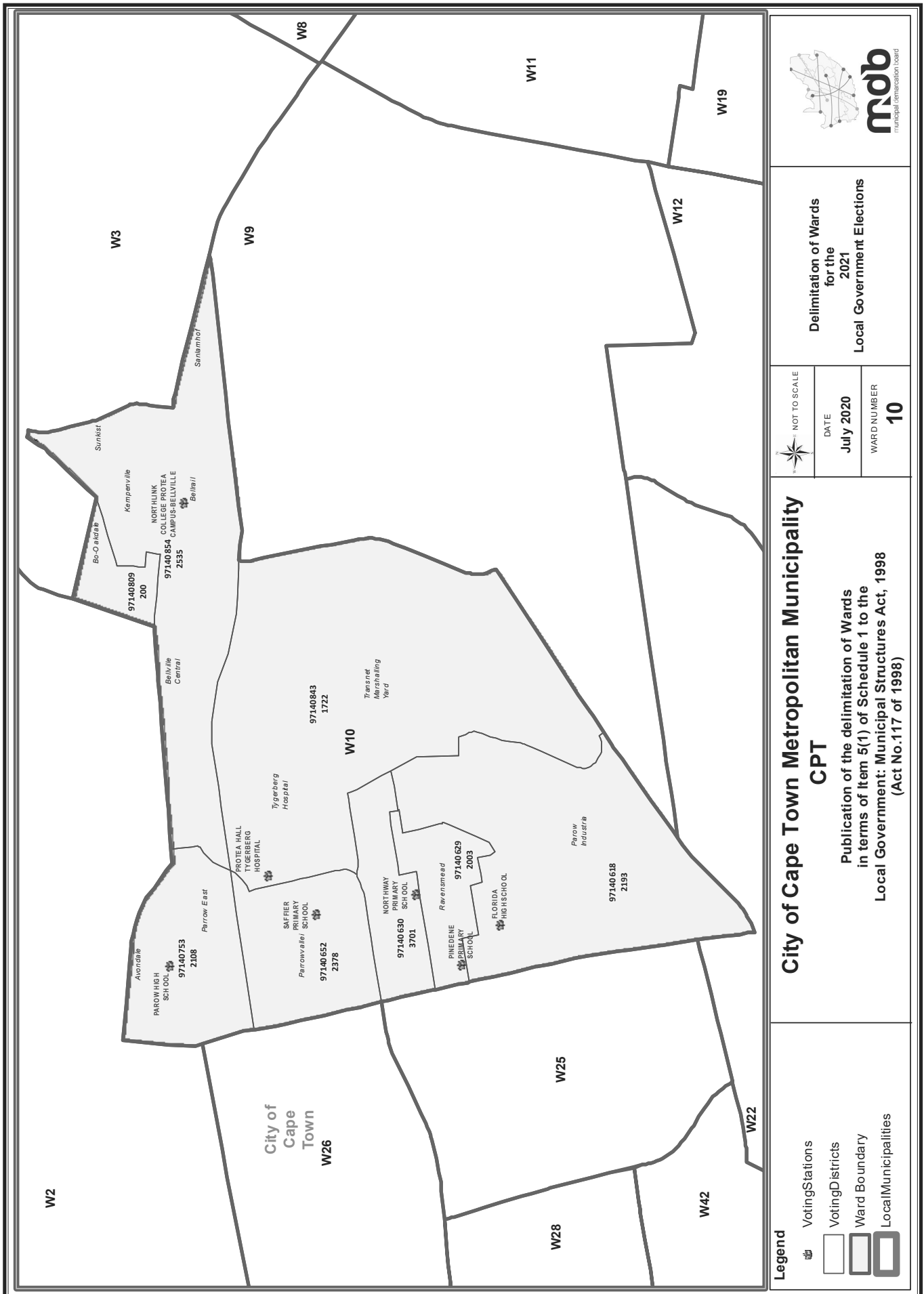
Delimitation of Wards for the 2021 Local Government Elections

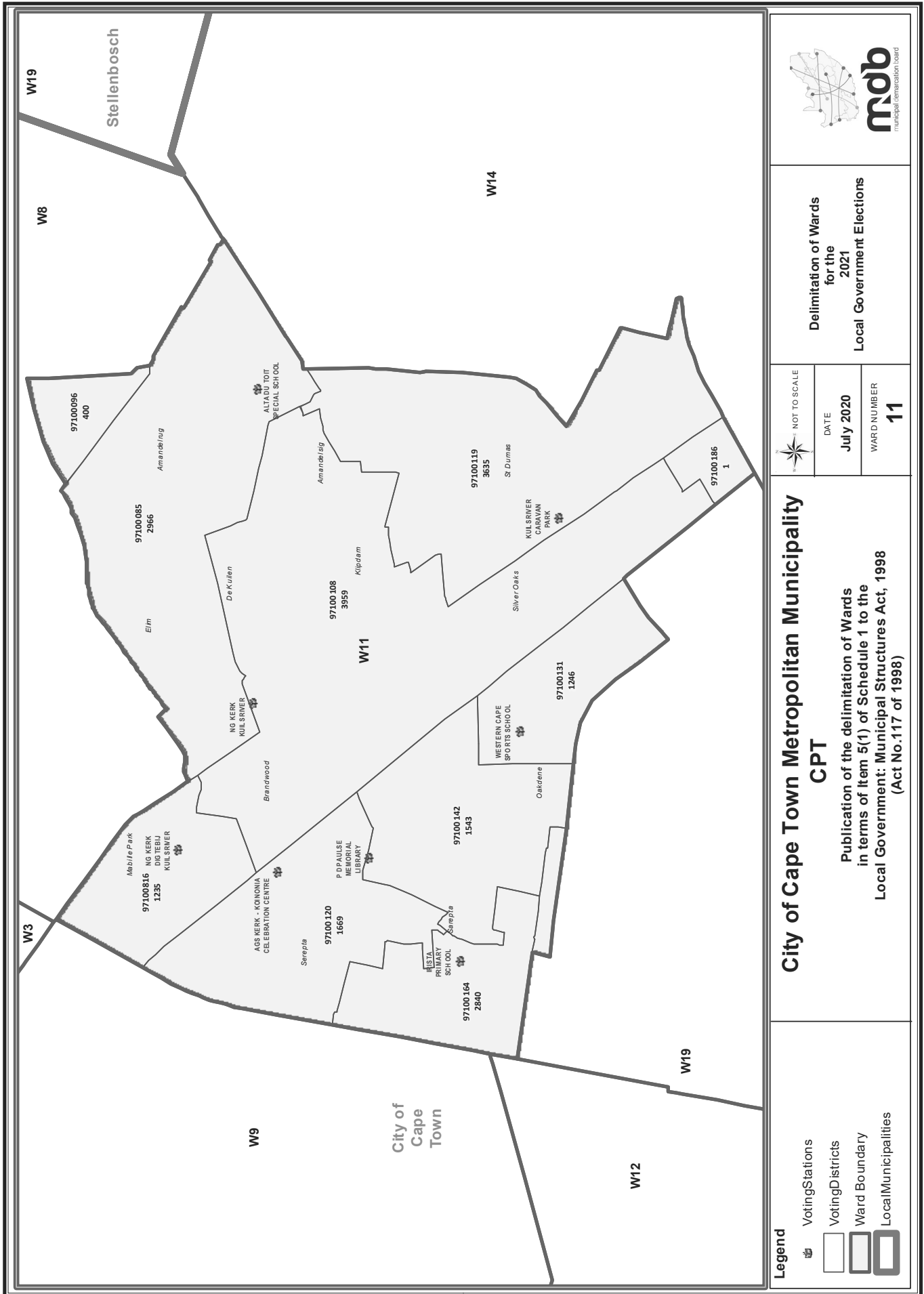
NOT TO SCALE
 DATE: July 2020
 WARD NUMBER: 8

City of Cape Town Metropolitan Municipality CPT
 Publication of the delimitation of Wards in terms of Item 5(1) of Schedule 1 to the Local Government: Municipal Structures Act, 1998 (Act No.117 of 1998)

Legend
 Voting Stations
 Voting Districts
 Ward Boundary
 Local Municipalities







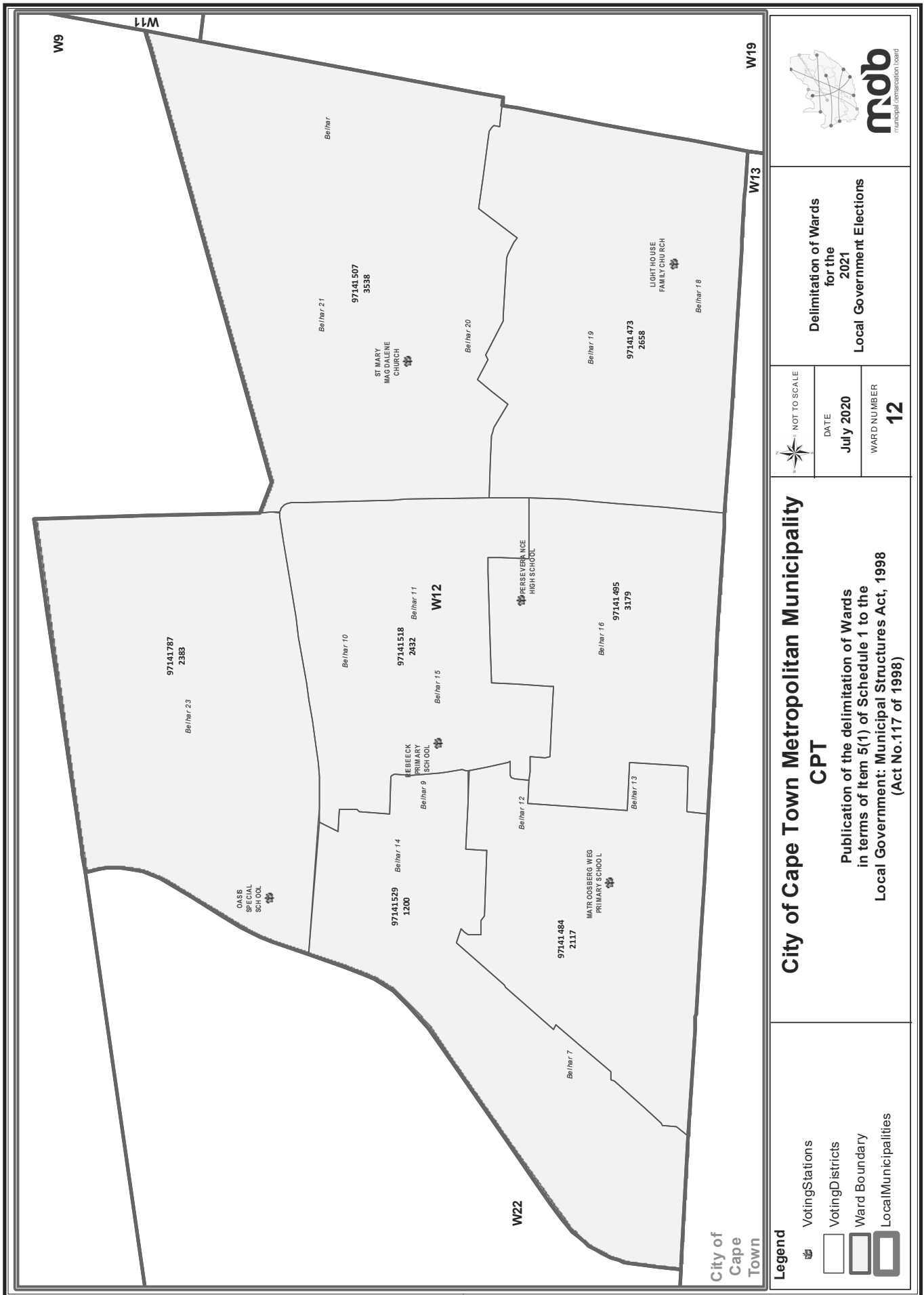
Delimitation of Wards for the 2021 Local Government Elections

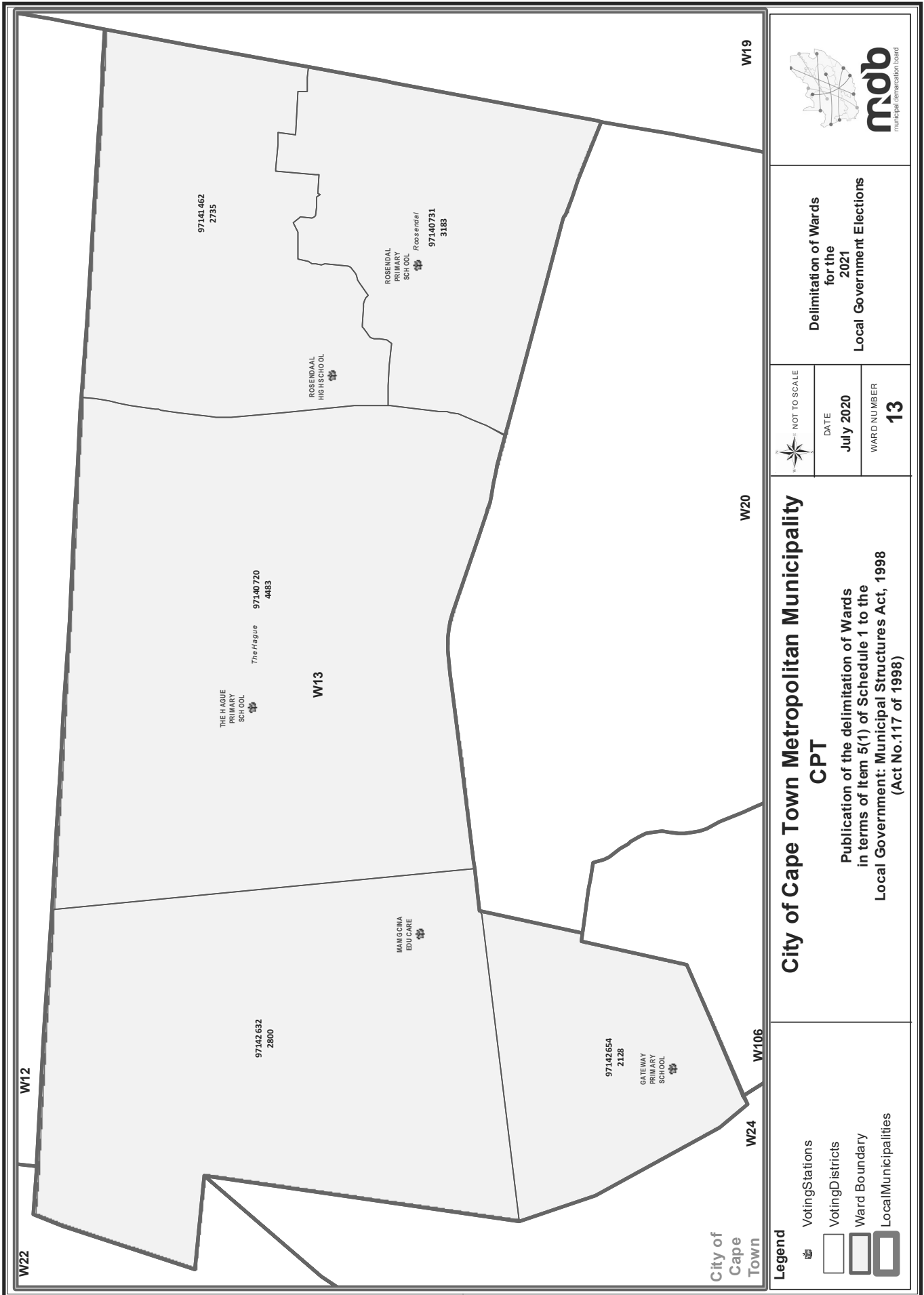
NOT TO SCALE
DATE July 2020
WARD NUMBER 11

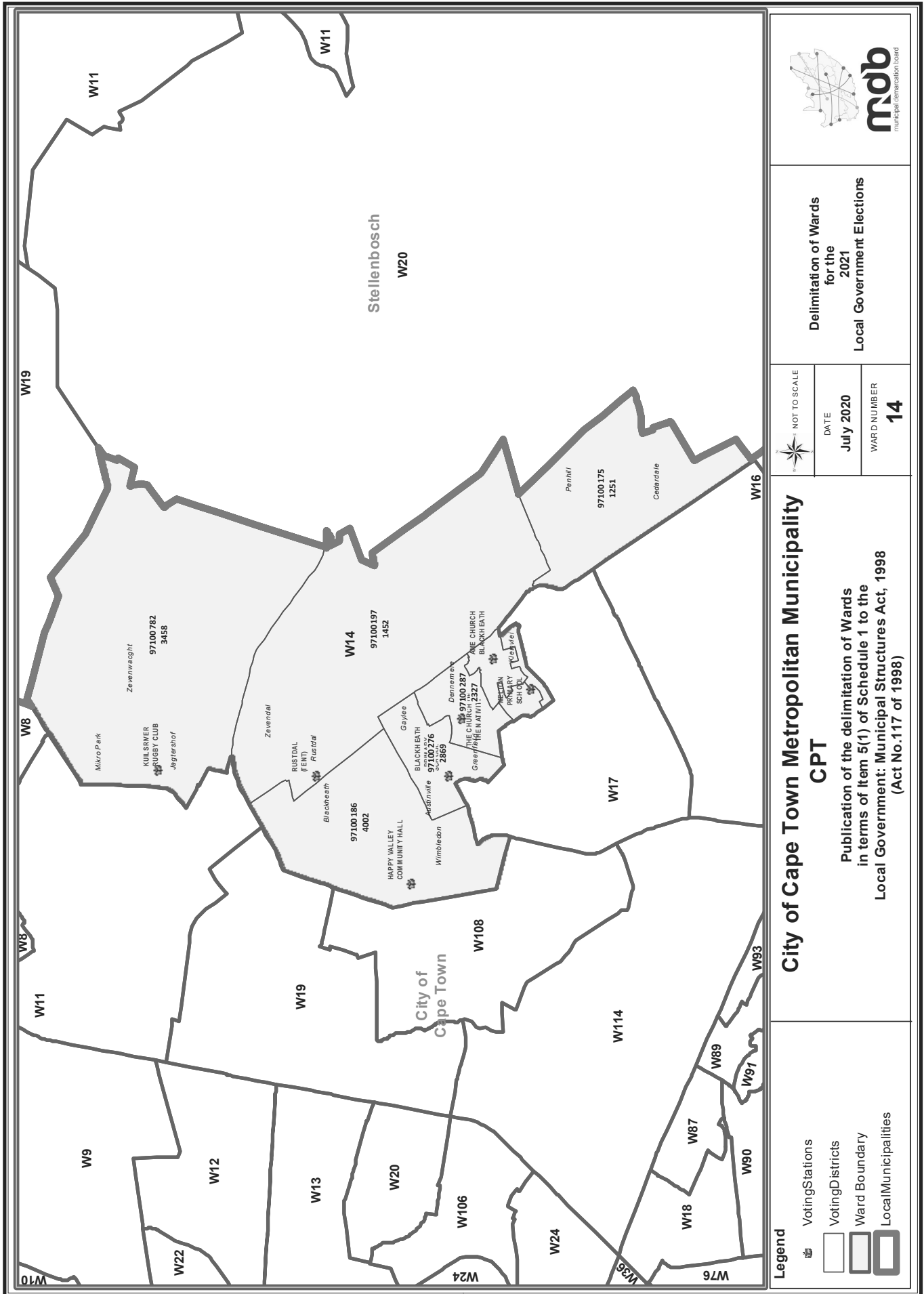
City of Cape Town Metropolitan Municipality CPT
Publication of the delimitation of Wards in terms of Item 5(1) of Schedule 1 to the Local Government: Municipal Structures Act, 1998 (Act No.117 of 1998)

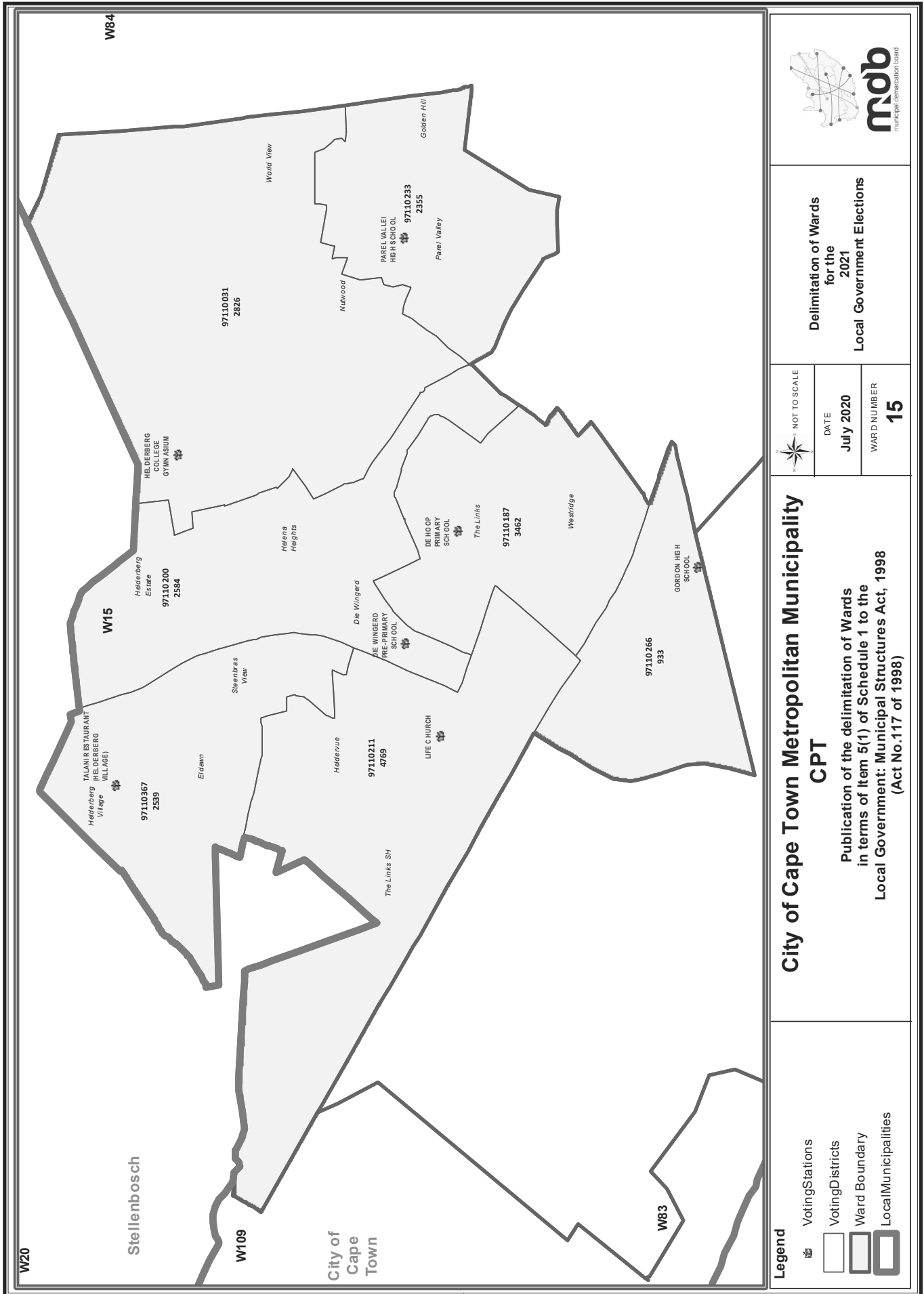
Legend

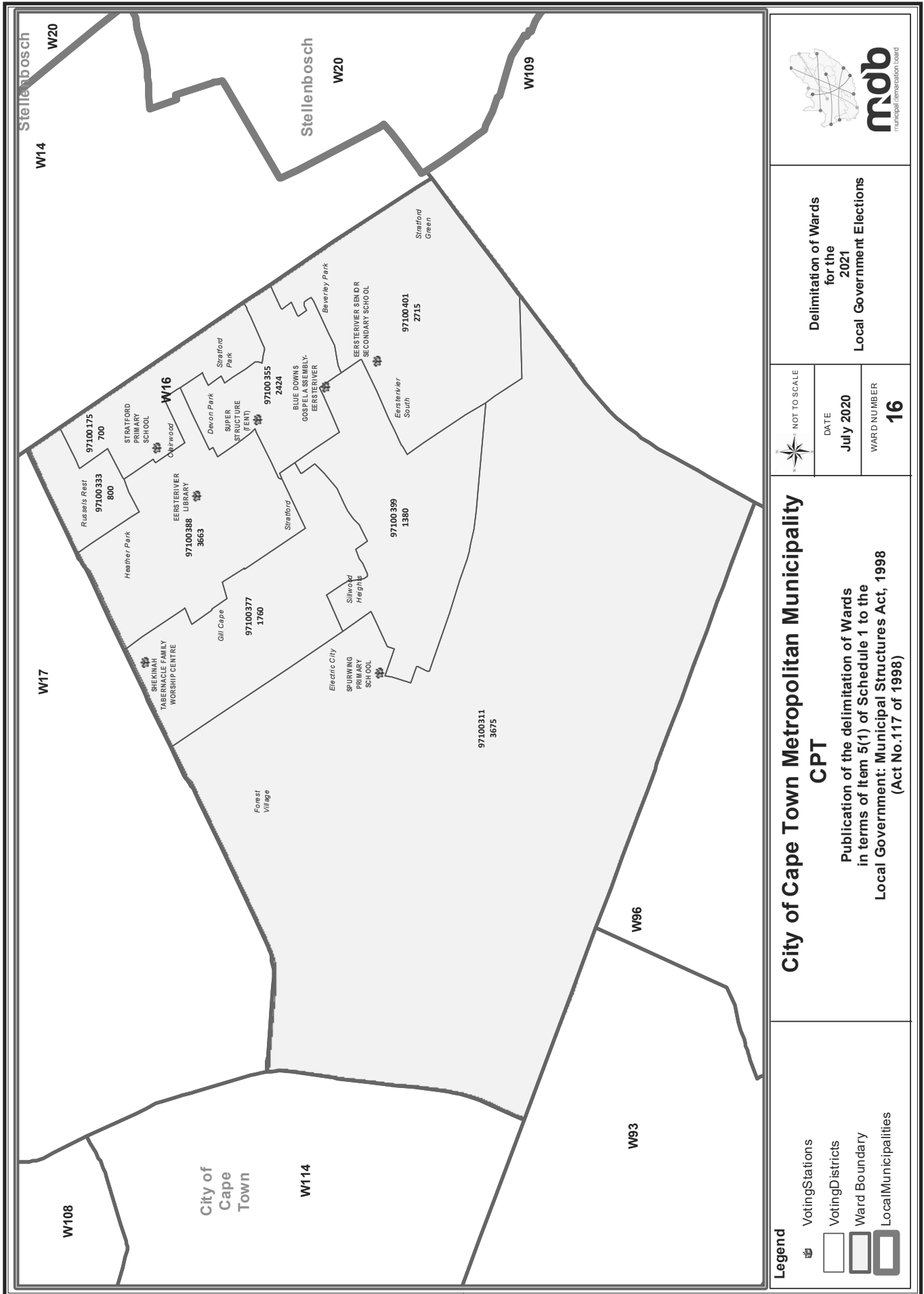
- Voting Stations
- Voting Districts
- Ward Boundary
- Local Municipalities









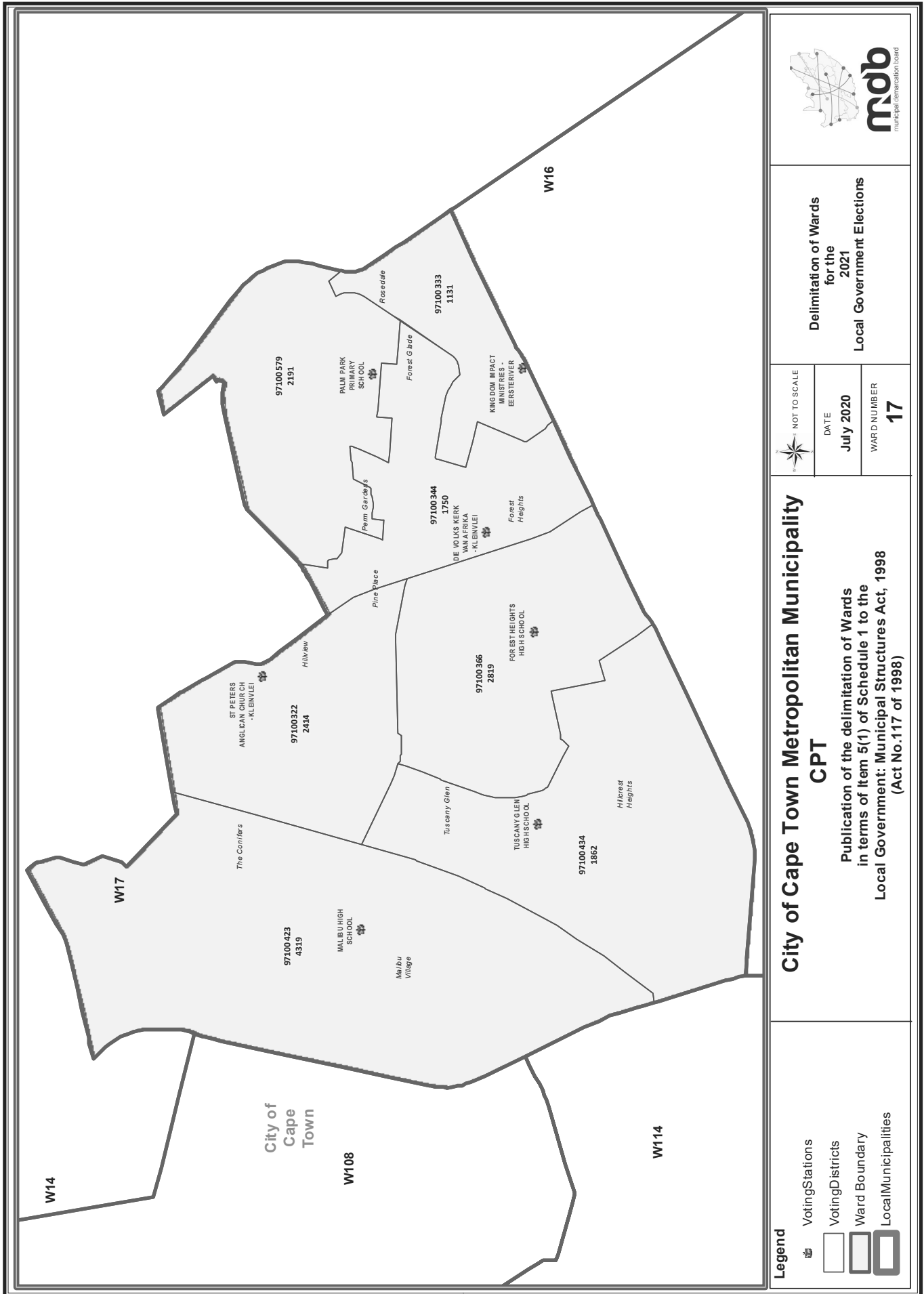


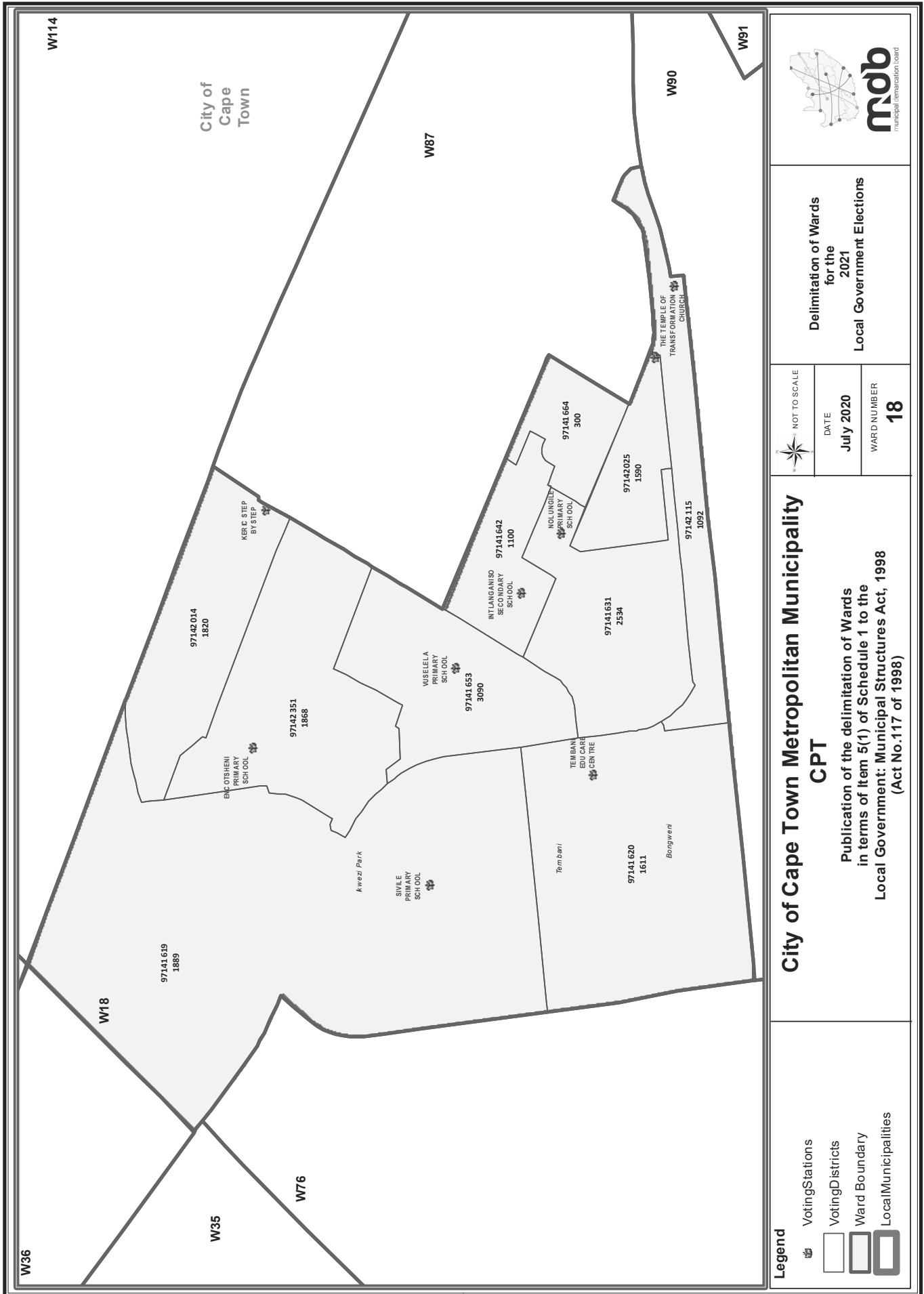
Delimitation of Wards for the 2021 Local Government Elections

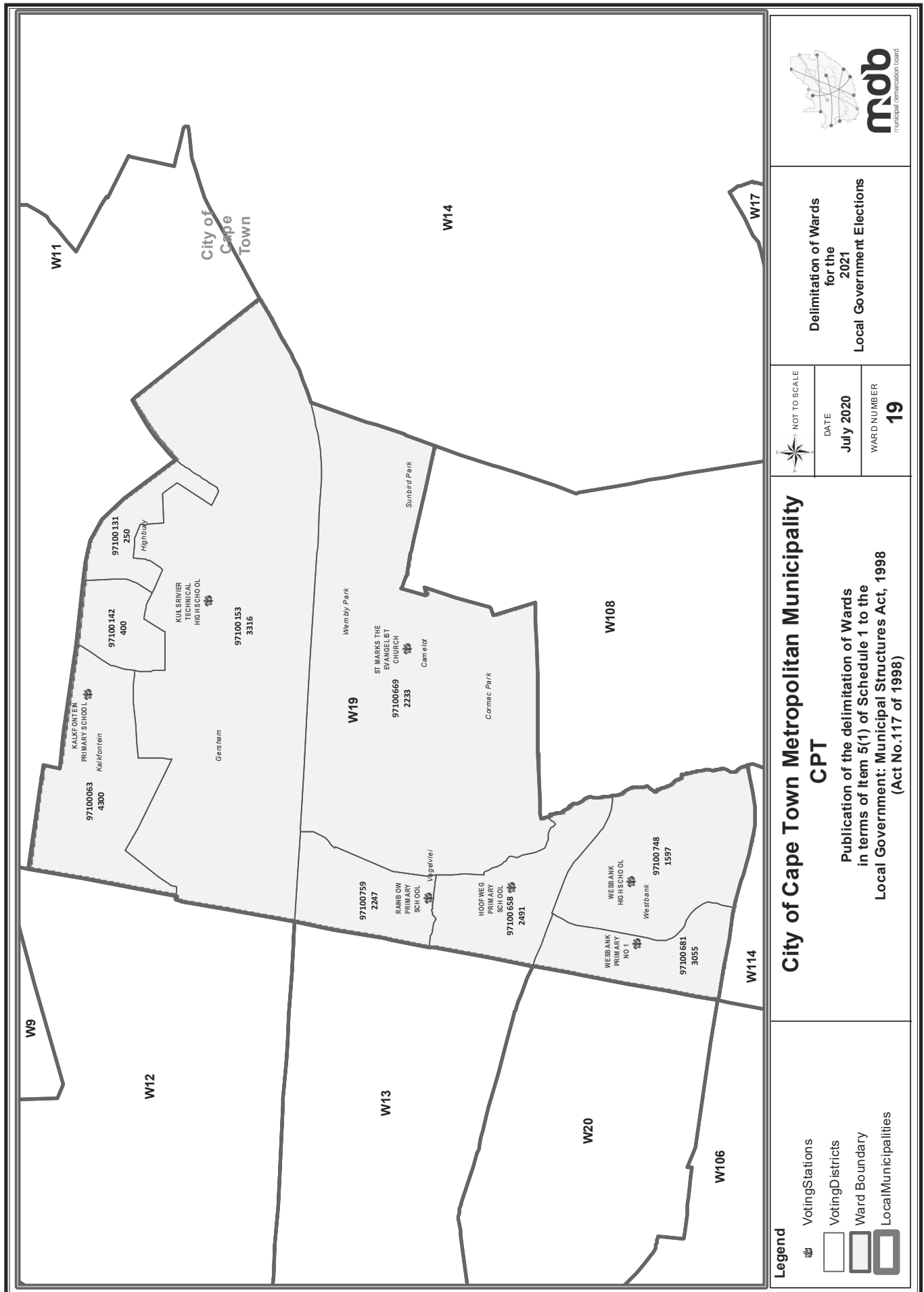
NOT TO SCALE
 DATE: **July 2020**
 WARD NUMBER: **16**

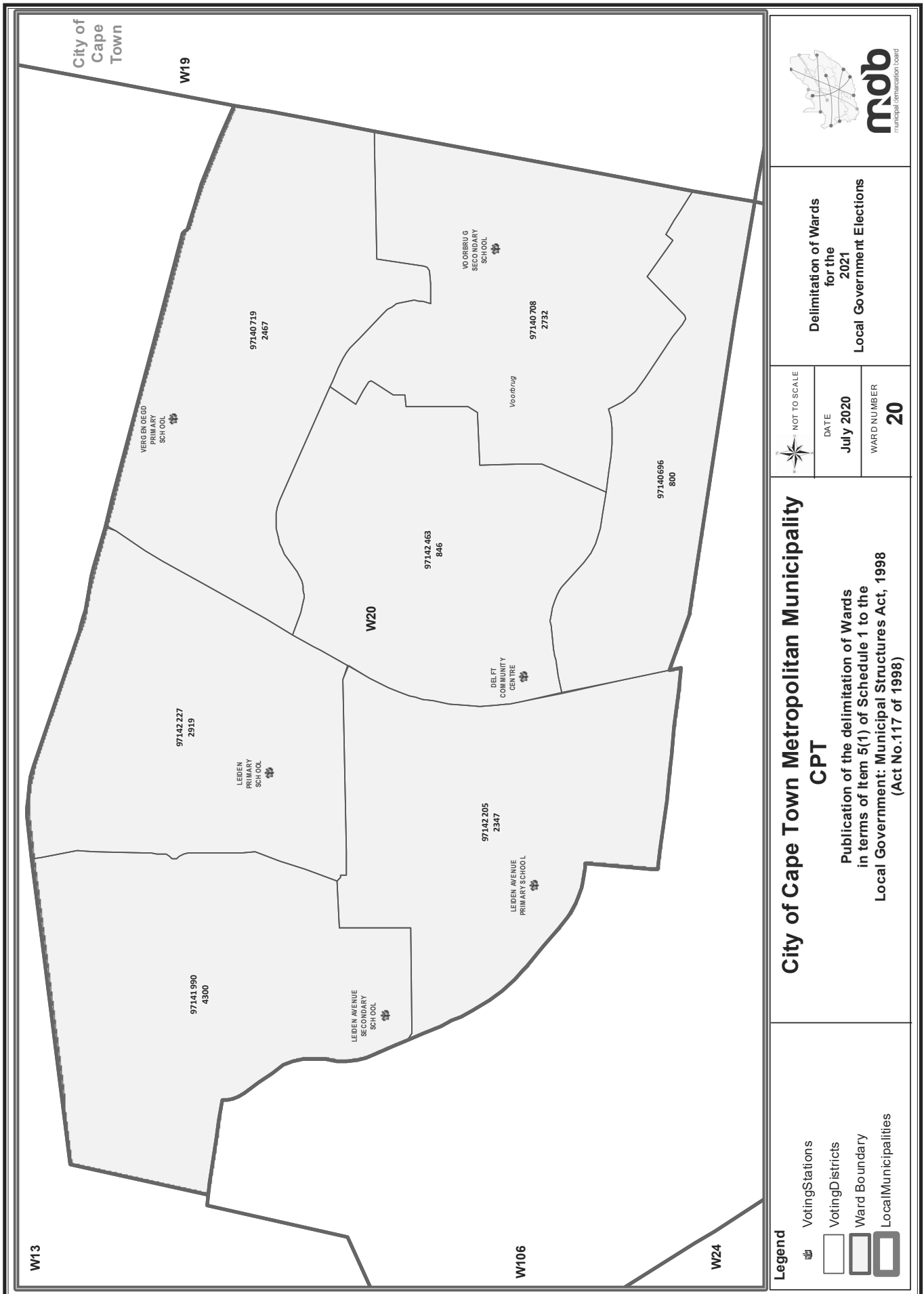
City of Cape Town Metropolitan Municipality CPT
 Publication of the delimitation of Wards in terms of Item 5(1) of Schedule 1 to the Local Government: Municipal Structures Act, 1998 (Act No.117 of 1998)

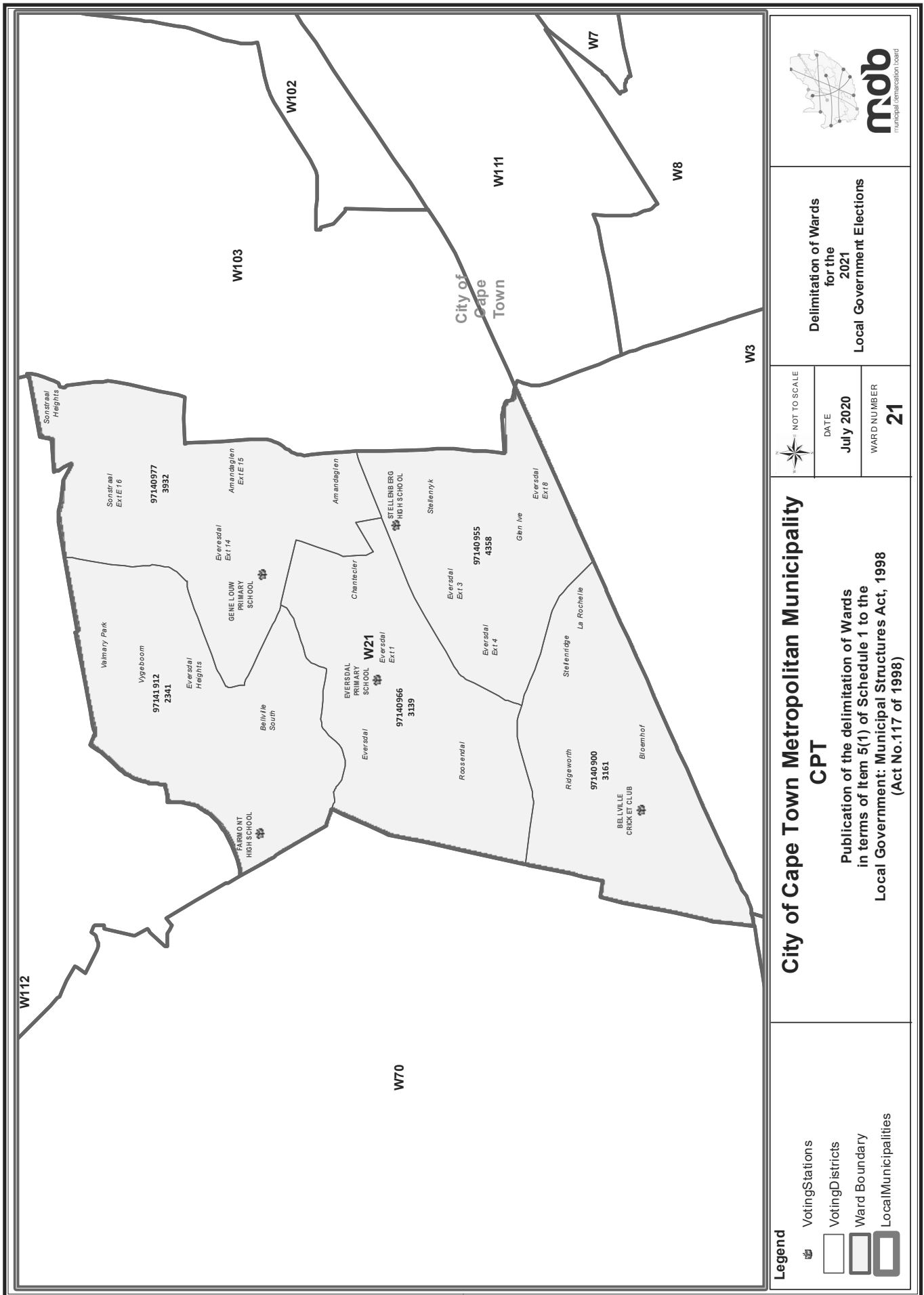
Legend
 Voting Stations
 Voting Districts
 Ward Boundary
 Local Municipalities

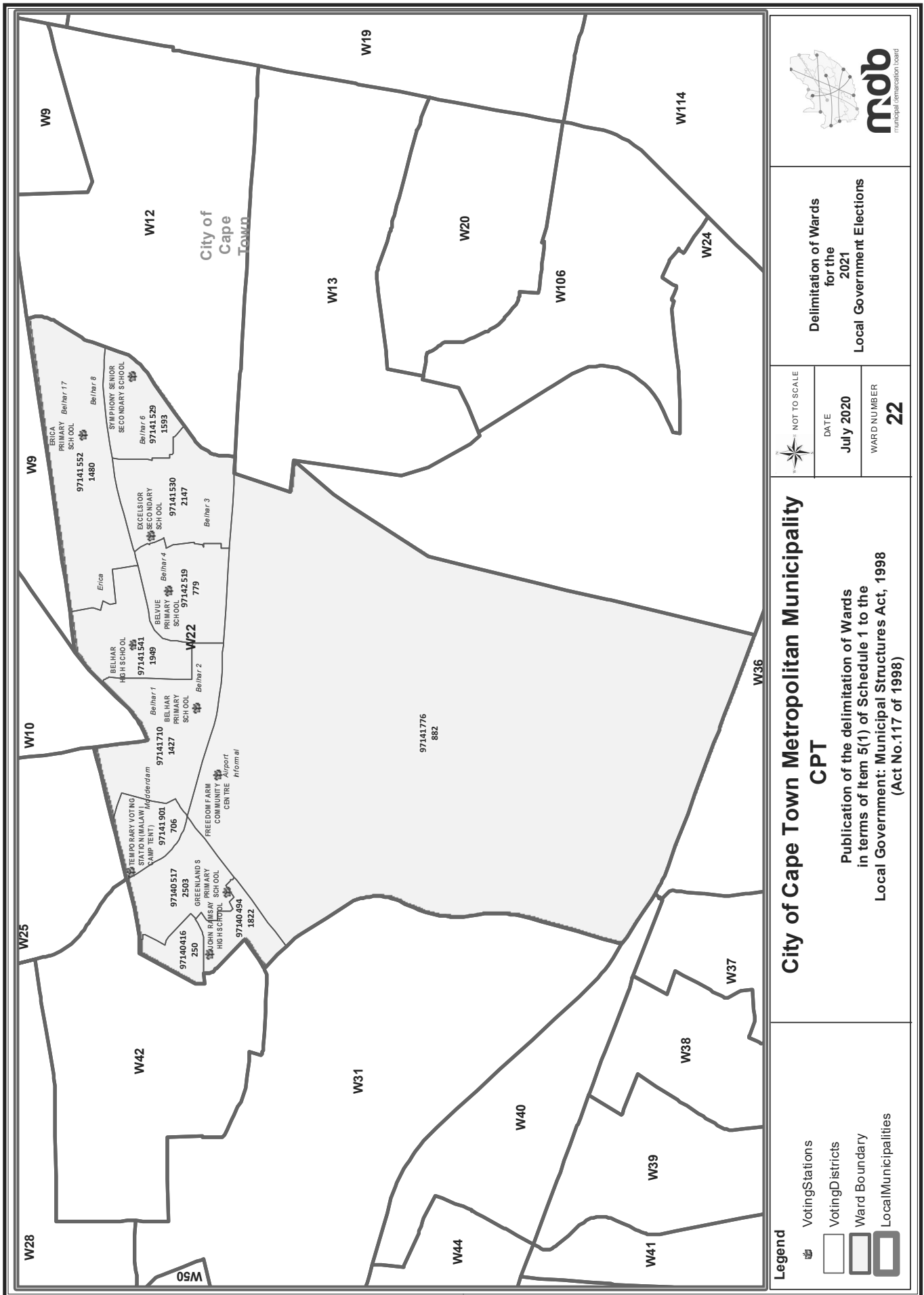












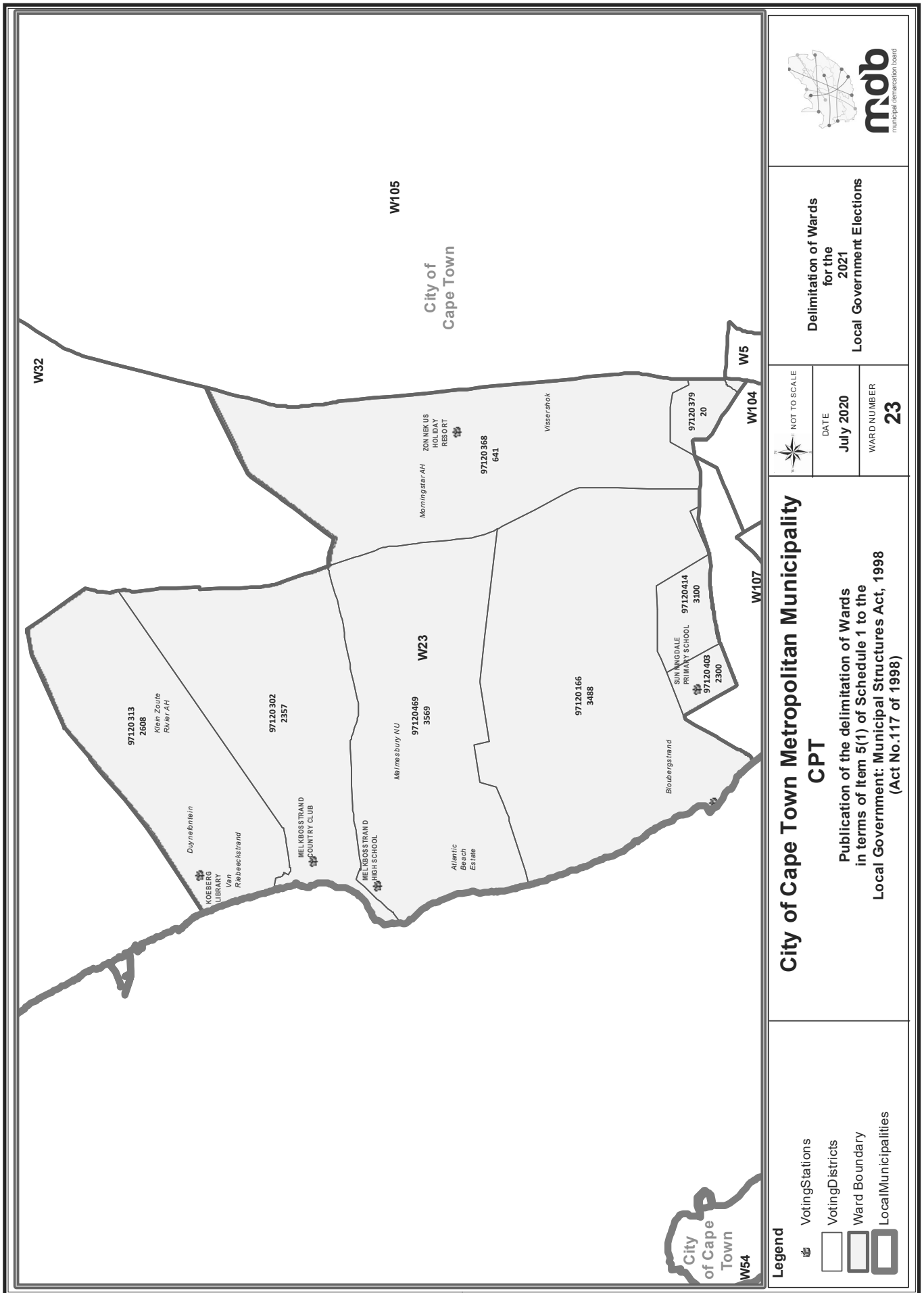
Delimitation of Wards for the 2021 Local Government Elections

NOT TO SCALE
DATE July 2020
WARD NUMBER 22

City of Cape Town Metropolitan Municipality CPT
 Publication of the delimitation of Wards in terms of Item 5(1) of Schedule 1 to the Local Government: Municipal Structures Act, 1998 (Act No.117 of 1998)

Legend

- Voting Stations
- Voting Districts
- Ward Boundary
- Local Municipalities

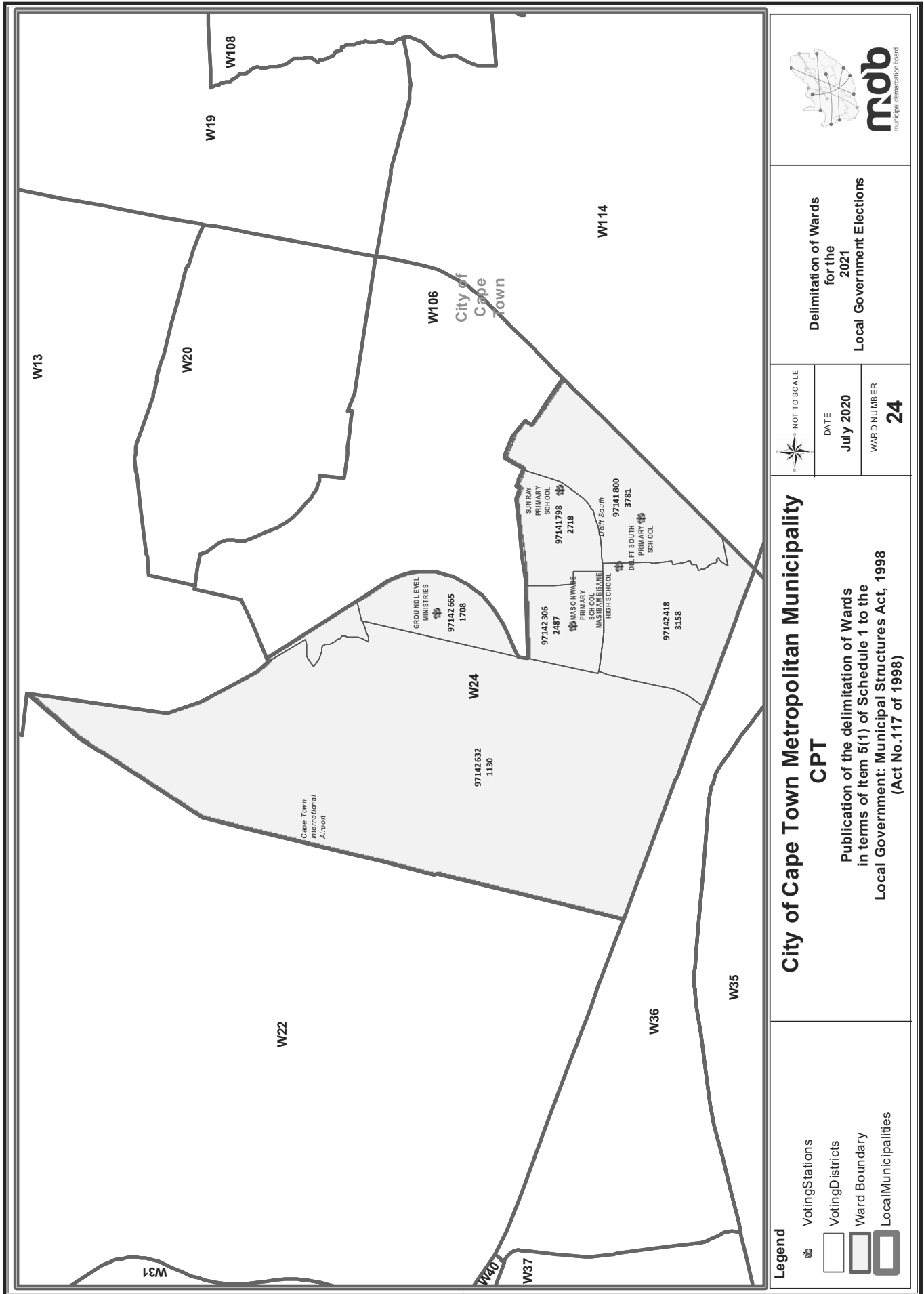


NOT TO SCALE

DATE
 July 2020

WARD NUMBER
 23





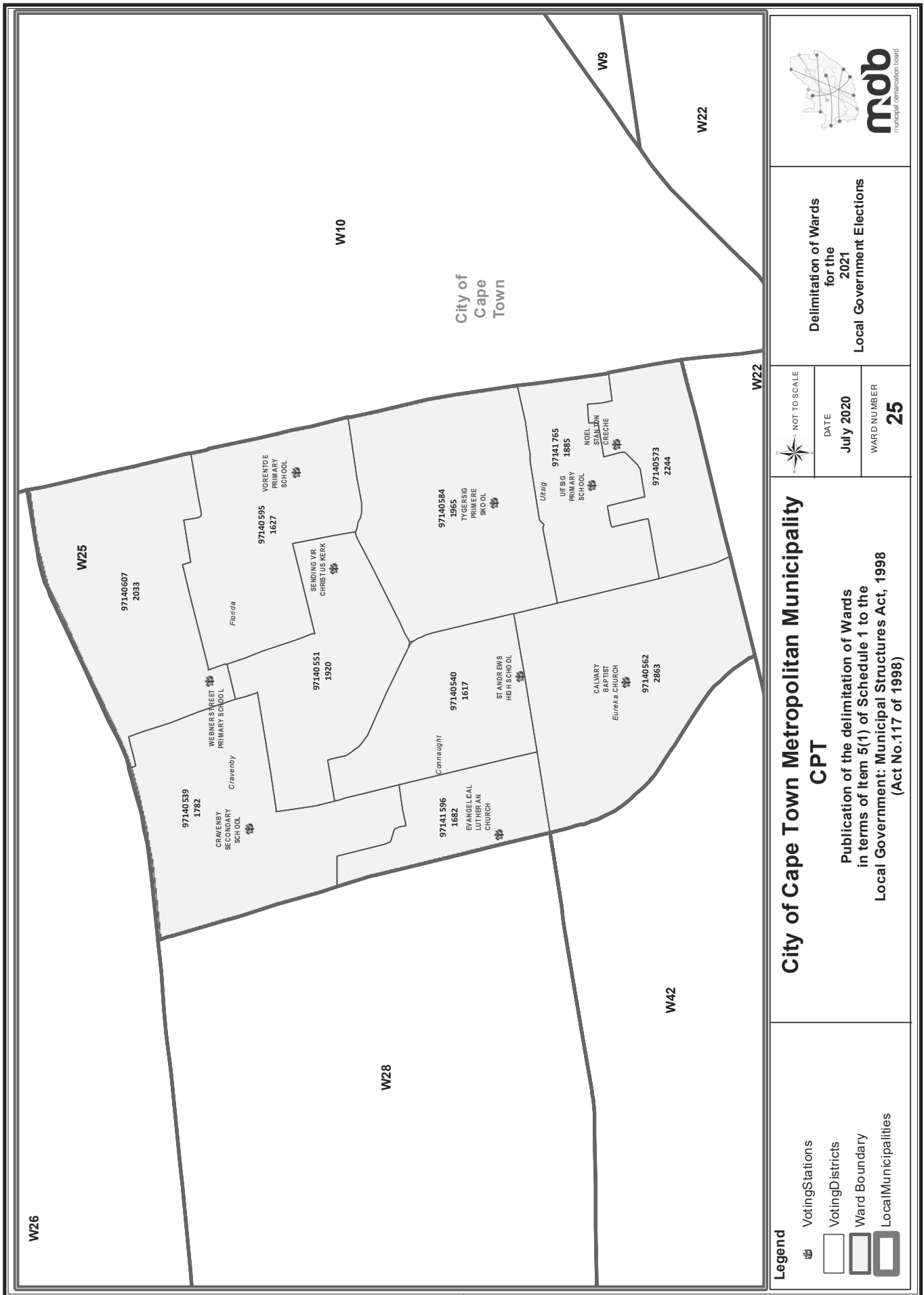
Delimitation of Wards for the 2021 Local Government Elections

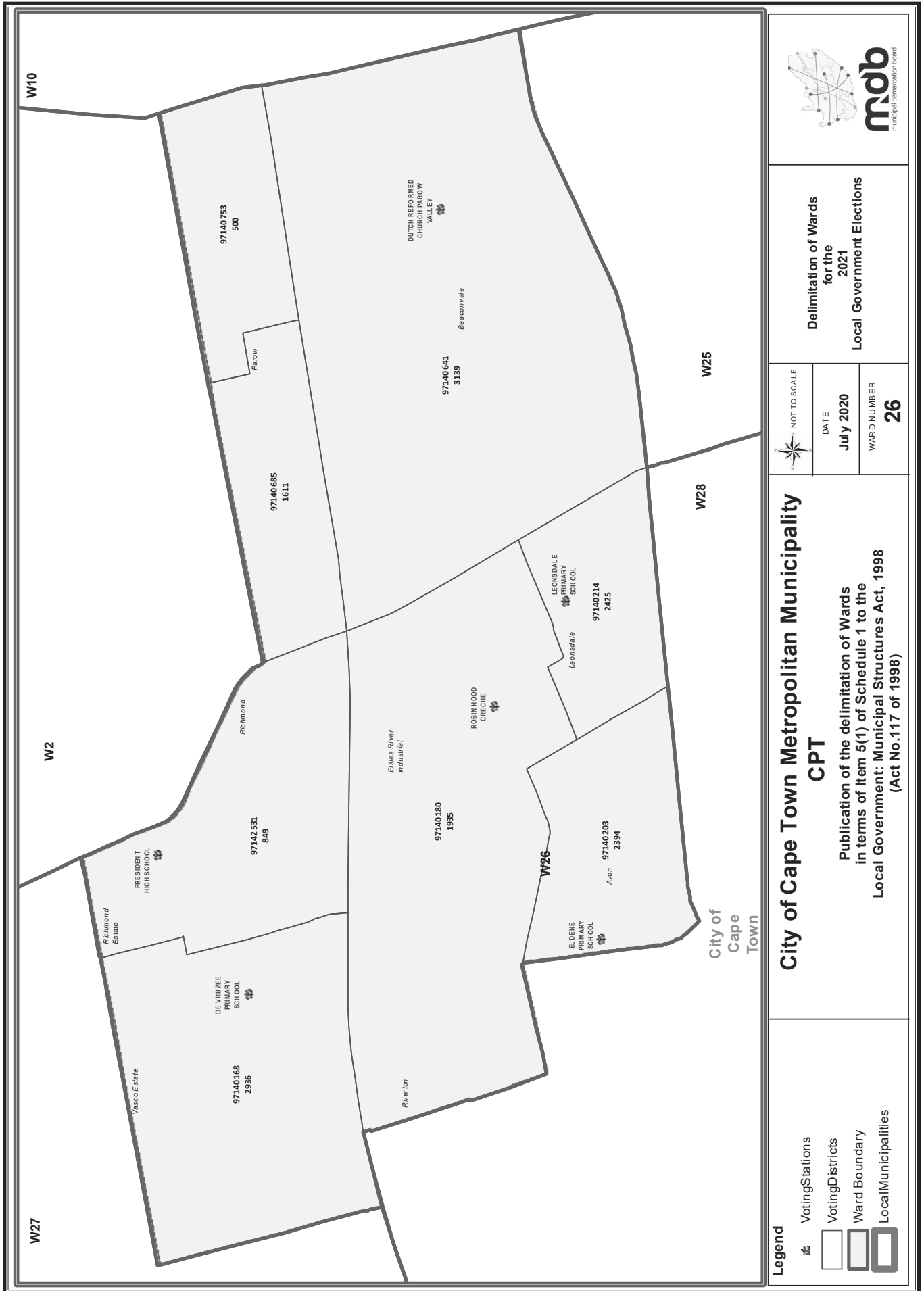
NOT TO SCALE	DATE	WARD NUMBER
	July 2020	24

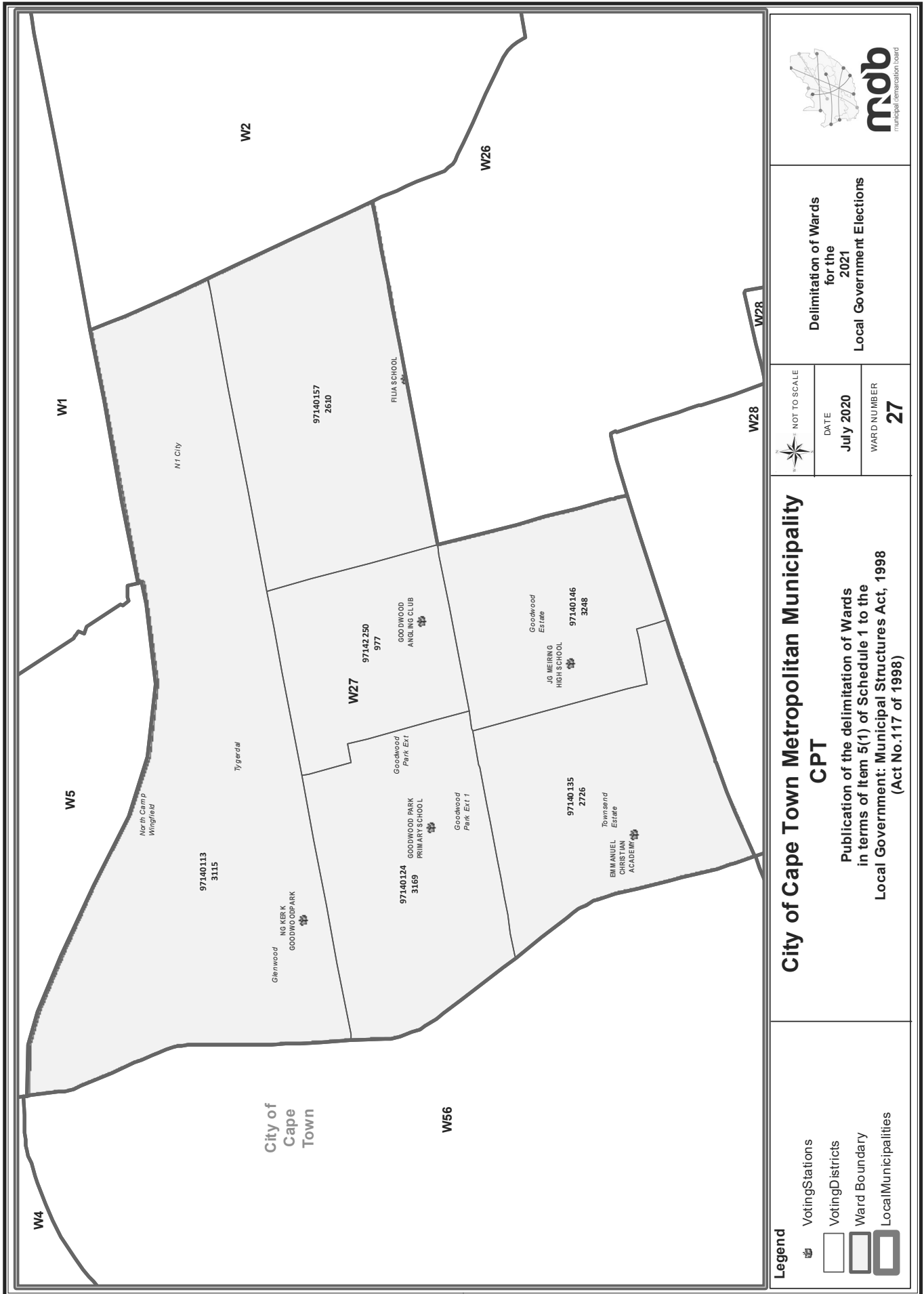
City of Cape Town Metropolitan Municipality CPT
 Publication of the delimitation of Wards in terms of Item 5(1) of Schedule 1 to the Local Government: Municipal Structures Act, 1998 (Act No.117 of 1998)

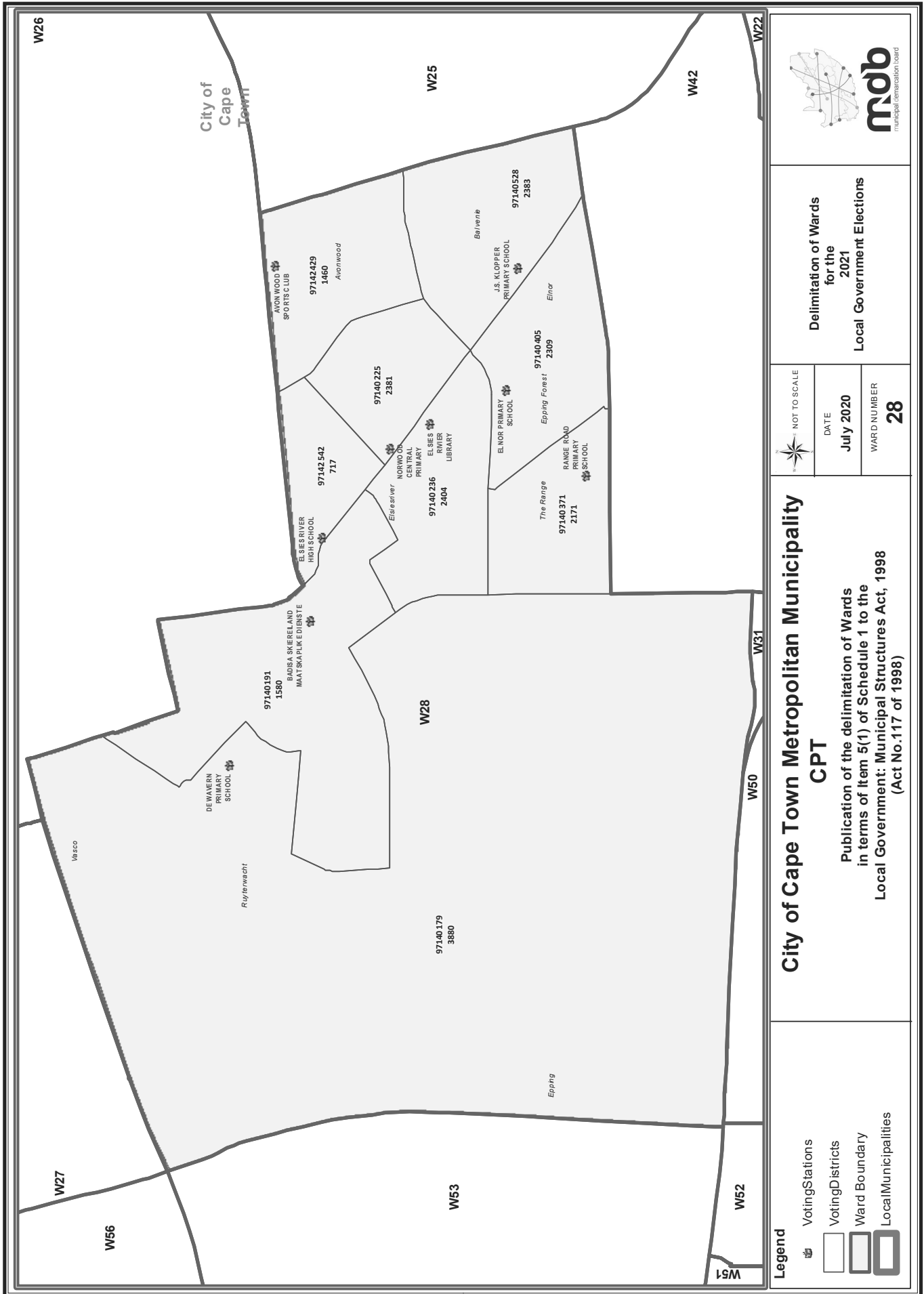
Legend

- Voting Stations
- Voting Districts
- Ward Boundary
- Local Municipalities







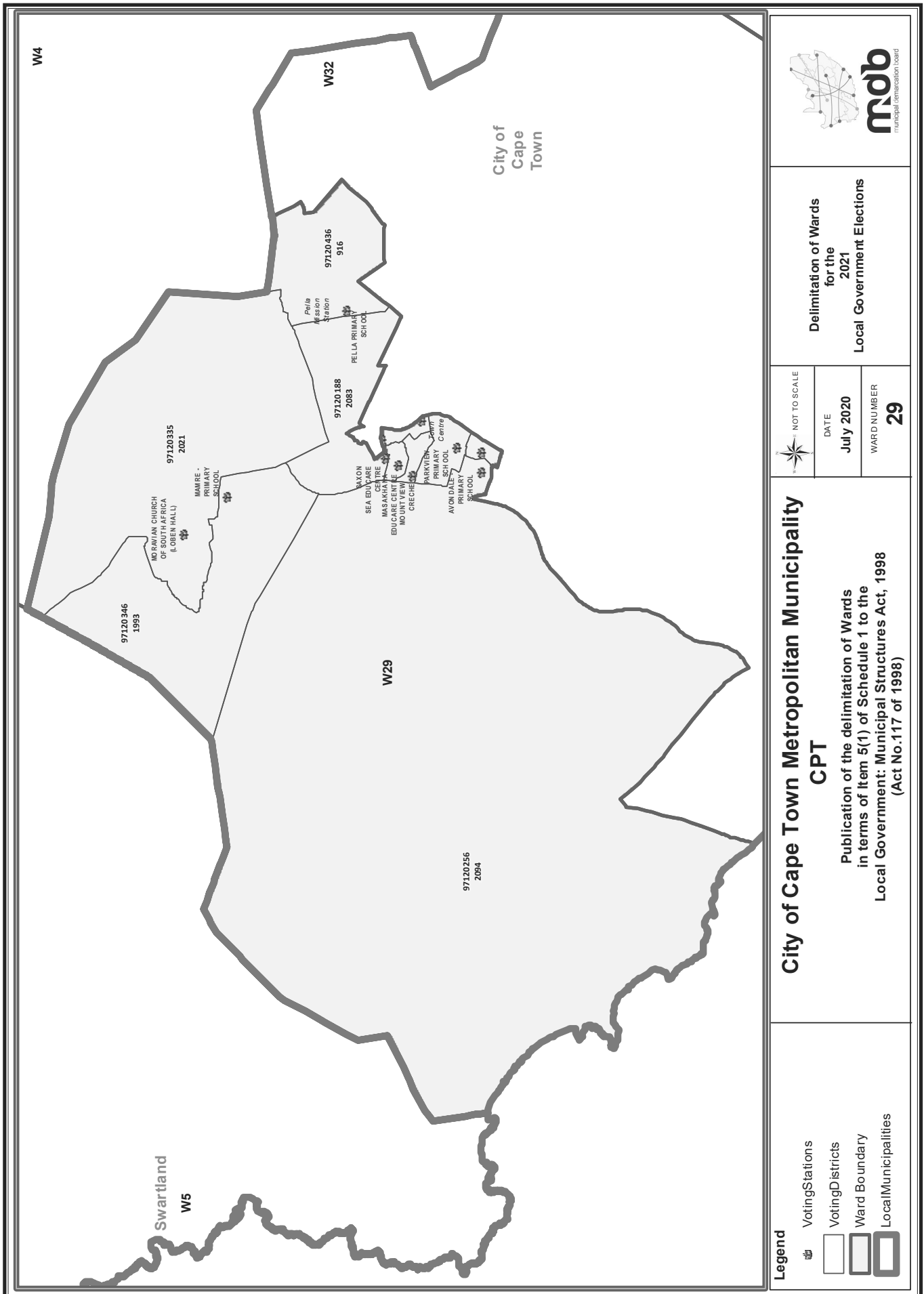


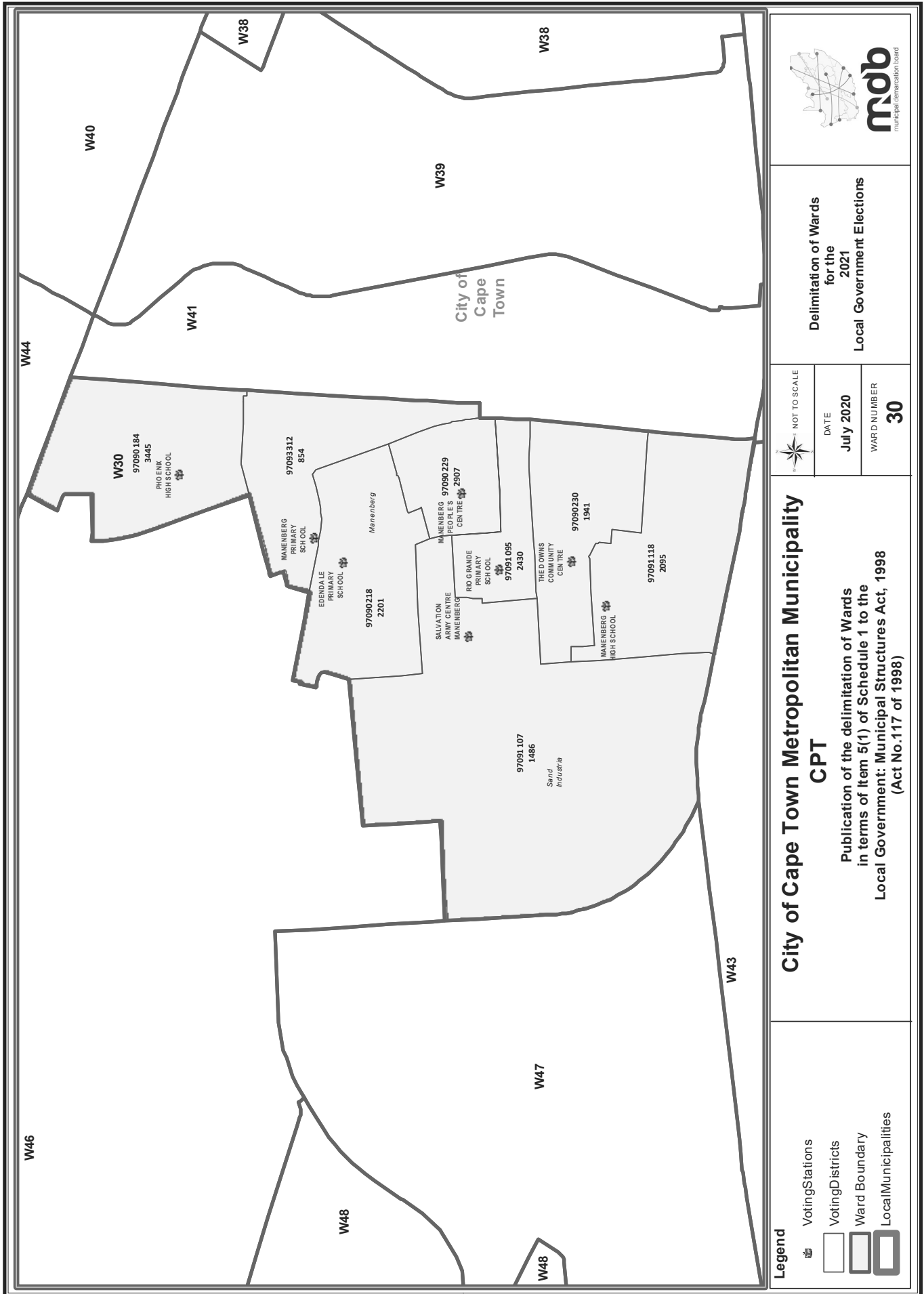
Delimitation of Wards for the 2021 Local Government Elections

NOT TO SCALE
 DATE: July 2020
 WARD NUMBER: 28

City of Cape Town Metropolitan Municipality CPT
 Publication of the delimitation of Wards in terms of Item 5(1) of Schedule 1 to the Local Government: Municipal Structures Act, 1998 (Act No.117 of 1998)

- Legend**
- Voting Stations
 - Voting Districts
 - Ward Boundary
 - Local Municipalities





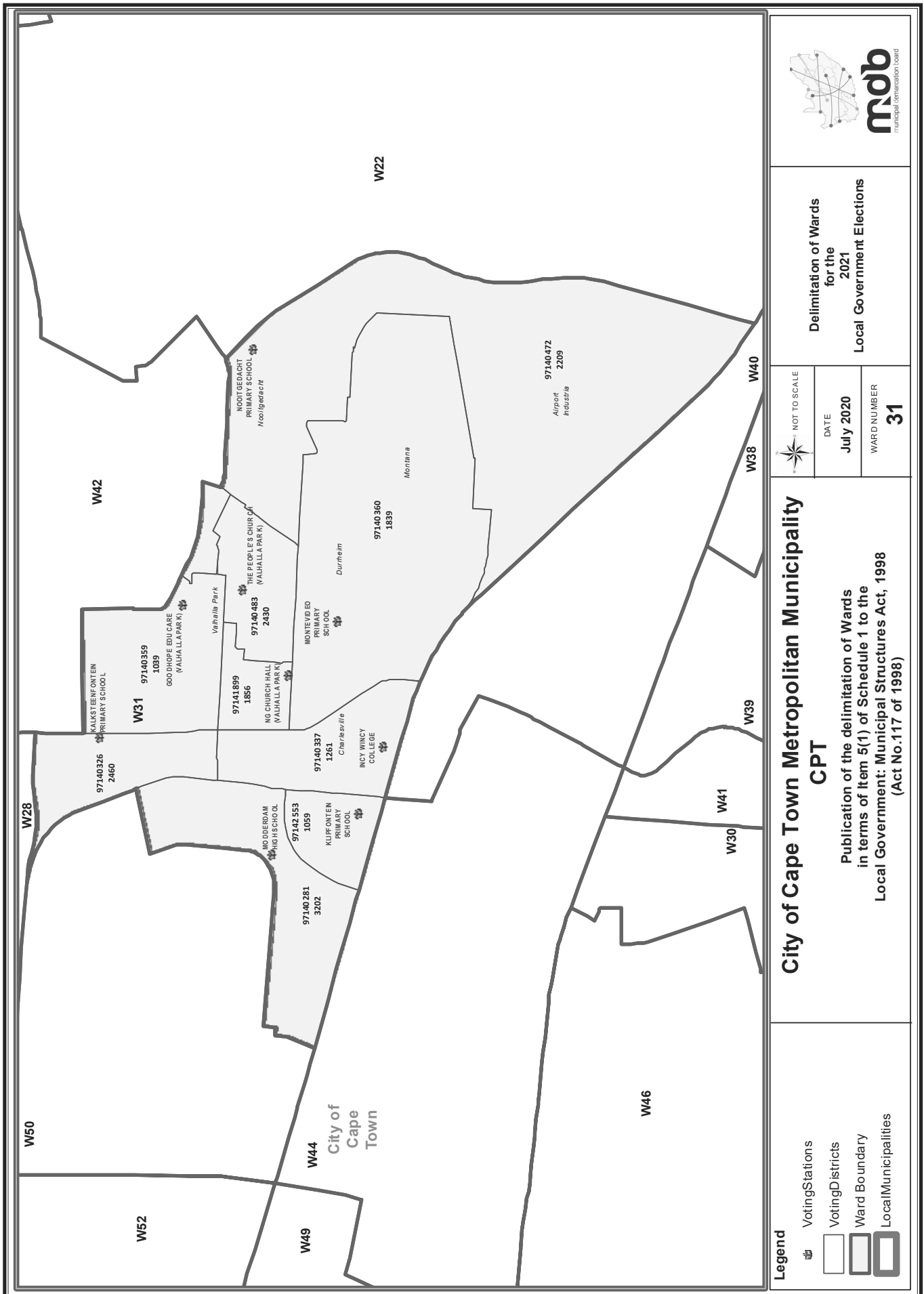
Delimitation of Wards for the 2021 Local Government Elections

NOT TO SCALE	
DATE	July 2020
WARD NUMBER	30

City of Cape Town Metropolitan Municipality CPT
 Publication of the delimitation of Wards in terms of Item 5(1) of Schedule 1 to the Local Government: Municipal Structures Act, 1998 (Act No.117 of 1998)

Legend

- Voting Stations
- Voting Districts
- Ward Boundary
- Local Municipalities

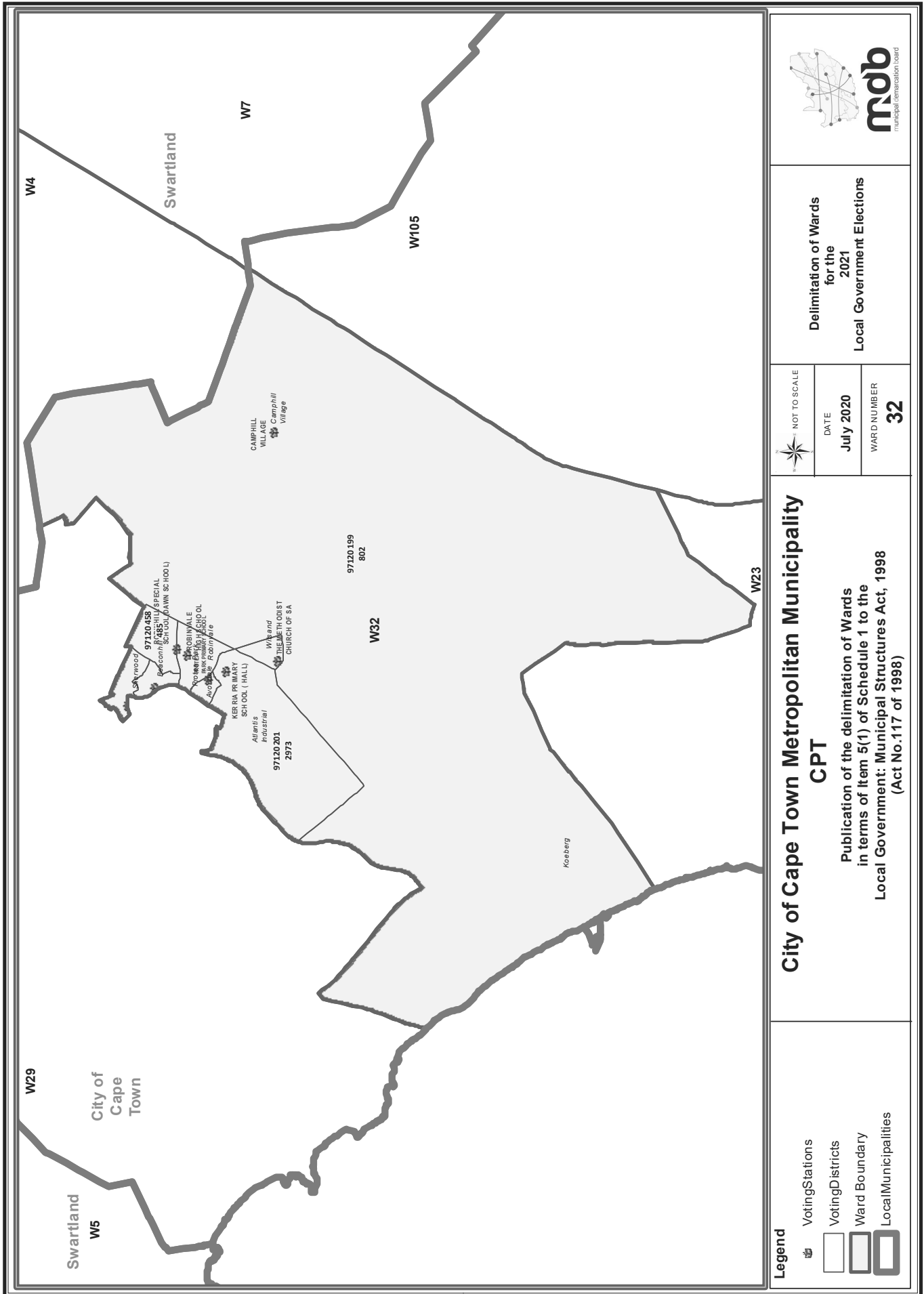


Delimitation of Wards for the 2021 Local Government Elections

NOT TO SCALE
 DATE: July 2020
 WARD NUMBER: 31

City of Cape Town Metropolitan Municipality CPT
 Publication of the delimitation of Wards in terms of Item 5(1) of Schedule 1 to the Local Government: Municipal Structures Act, 1998 (Act No.117 of 1998)

Legend
 Voting Stations
 Voting Districts
 Ward Boundary
 Local Municipalities

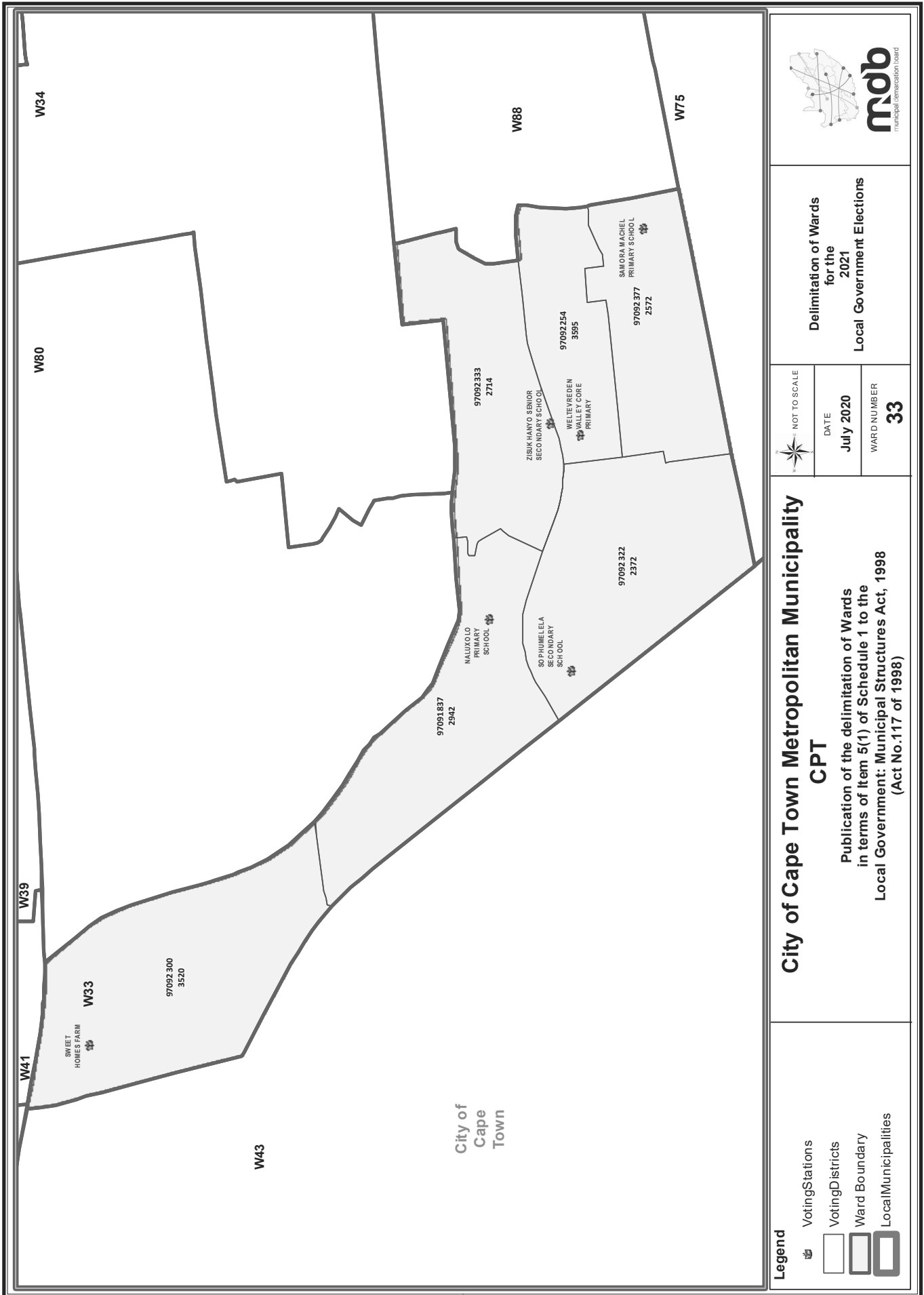


Delimitation of Wards
 for the
 2021
 Local Government Elections

NOT TO SCALE 	Delimitation of Wards for the 2021 Local Government Elections	
	DATE July 2020	WARD NUMBER 32

City of Cape Town Metropolitan Municipality
CPT
 Publication of the delimitation of Wards
 in terms of Item 5(1) of Schedule 1 to the
 Local Government: Municipal Structures Act, 1998
 (Act No.117 of 1998)

- Legend**
- Voting Stations
 - Voting Districts
 - Ward Boundary
 - Local Municipalities



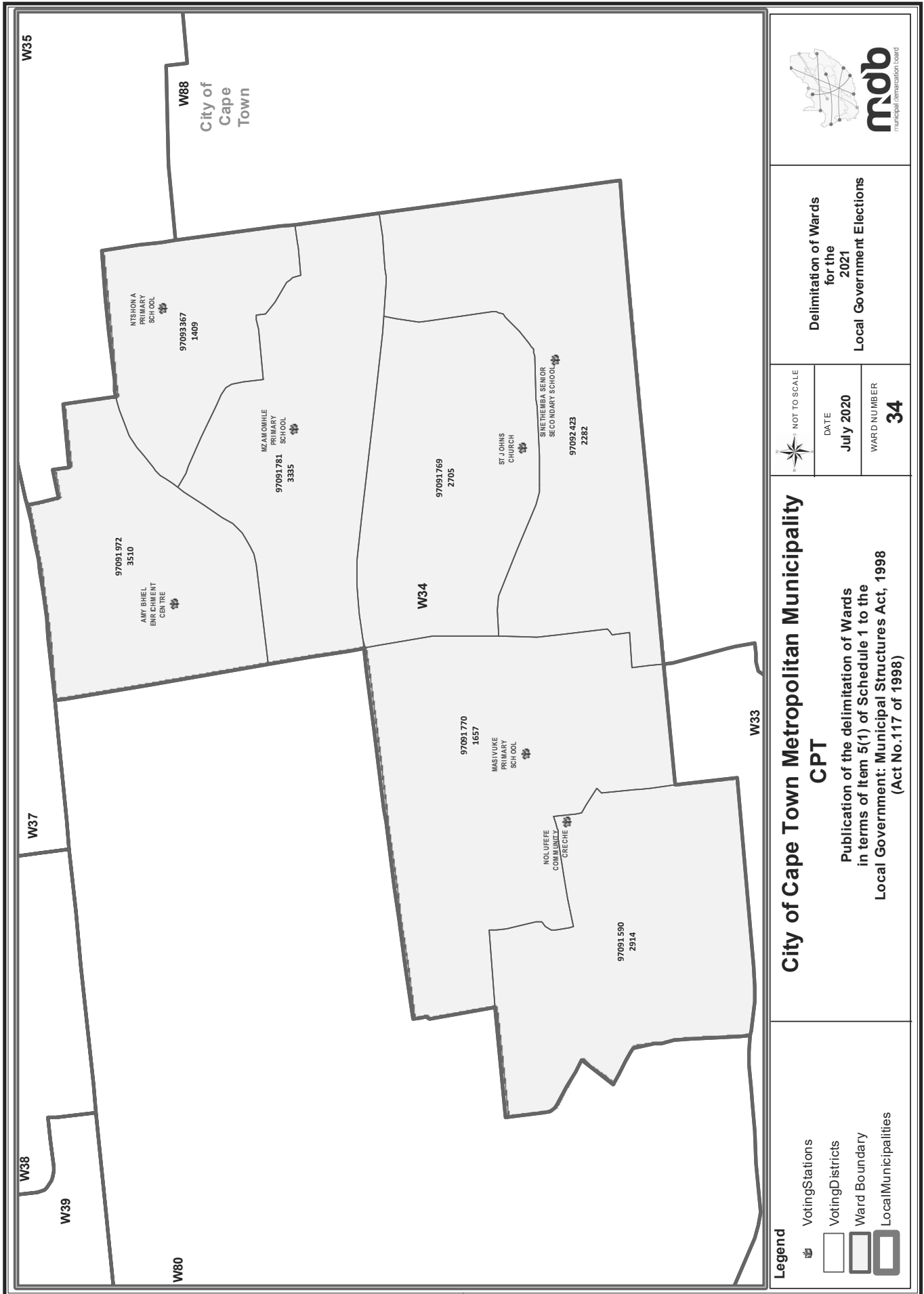
Delimitation of Wards for the 2021 Local Government Elections

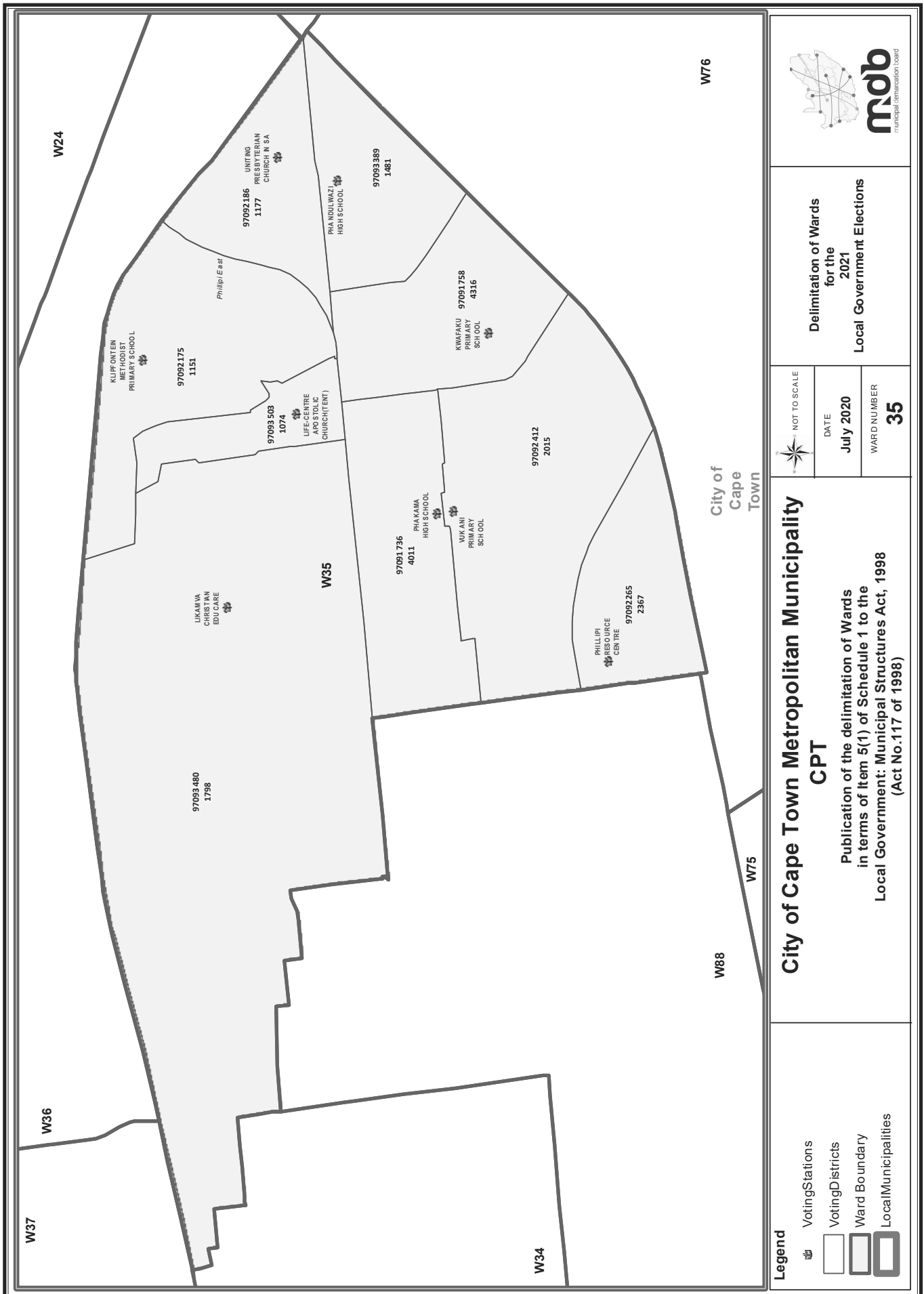
NOT TO SCALE
DATE July 2020
WARD NUMBER 33

City of Cape Town Metropolitan Municipality CPT
 Publication of the delimitation of Wards in terms of Item 5(1) of Schedule 1 to the Local Government: Municipal Structures Act, 1998 (Act No.117 of 1998)

Legend

- Voting Stations
- Voting Districts
- Ward Boundary
- Local Municipalities



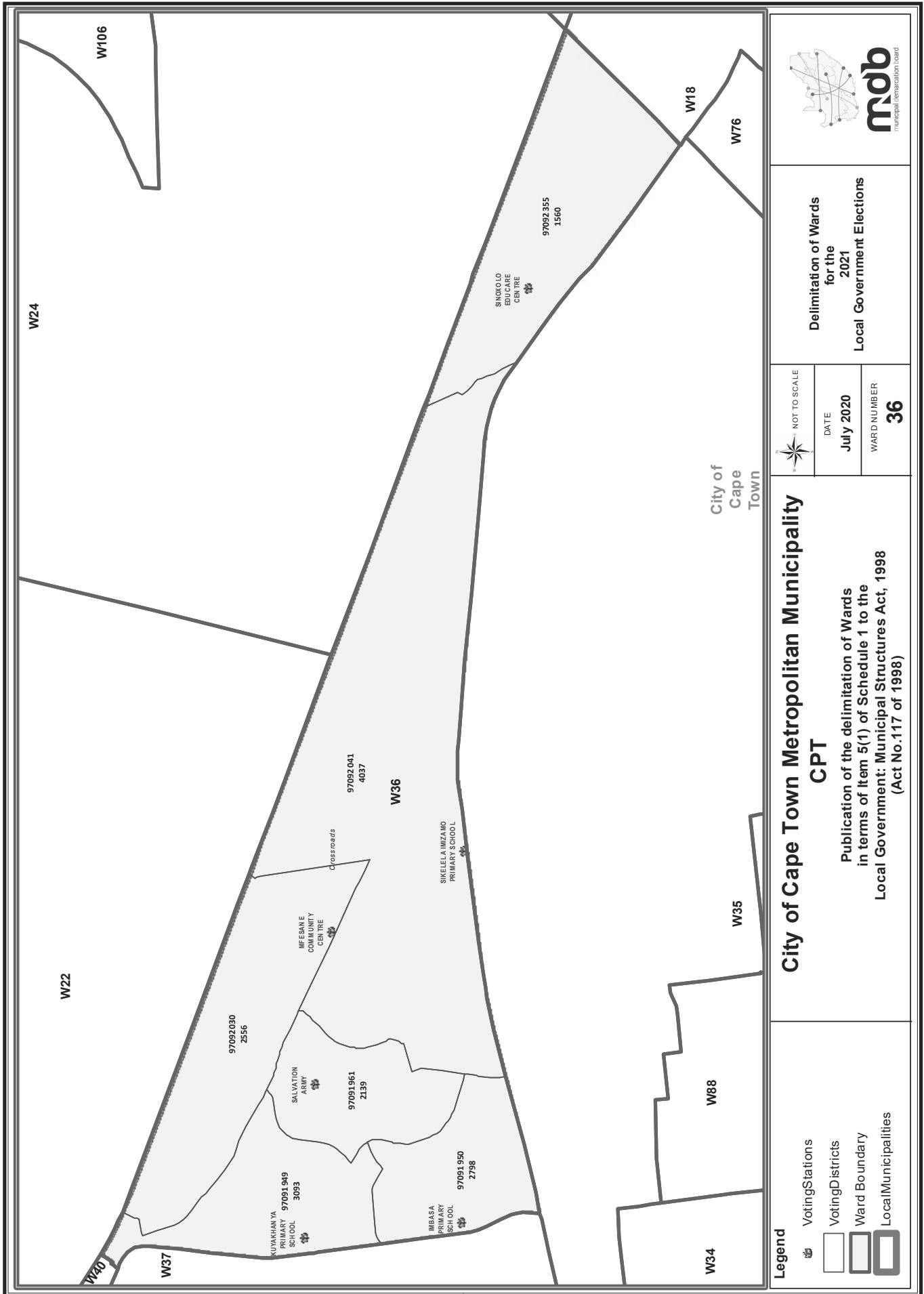


City of Cape Town Metropolitan Municipality
CPT
 Publication of the delimitation of Wards
 in terms of Item 5(1) of Schedule 1 to the
 Local Government: Municipal Structures Act, 1998
 (Act No.117 of 1998)

Delimitation of Wards for the 2021 Local Government Elections

NOT TO SCALE
 DATE: July 2020
 WARD NUMBER: 35

Legend
 Voting Stations
 Voting Districts
 Ward Boundary
 Local Municipalities

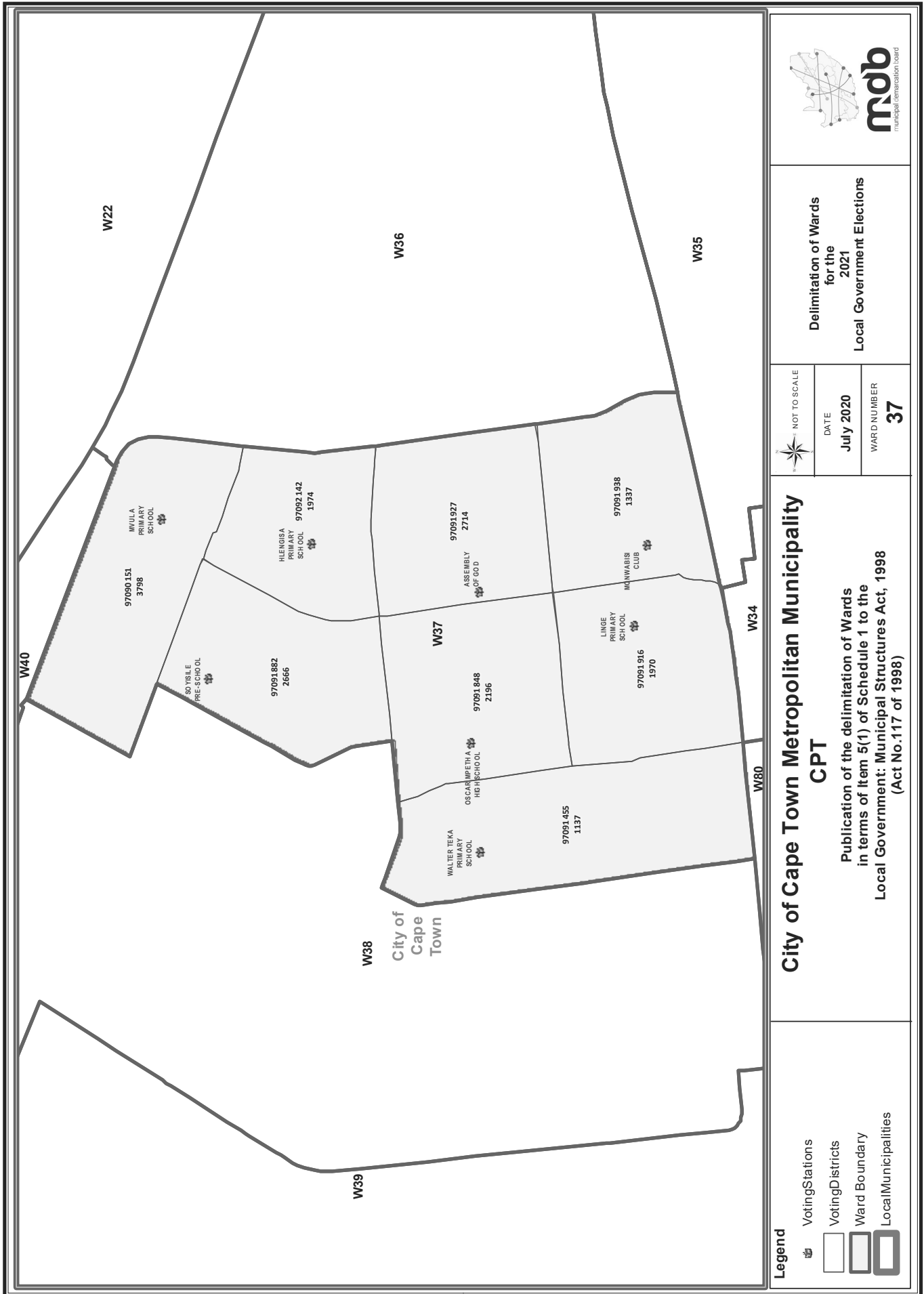


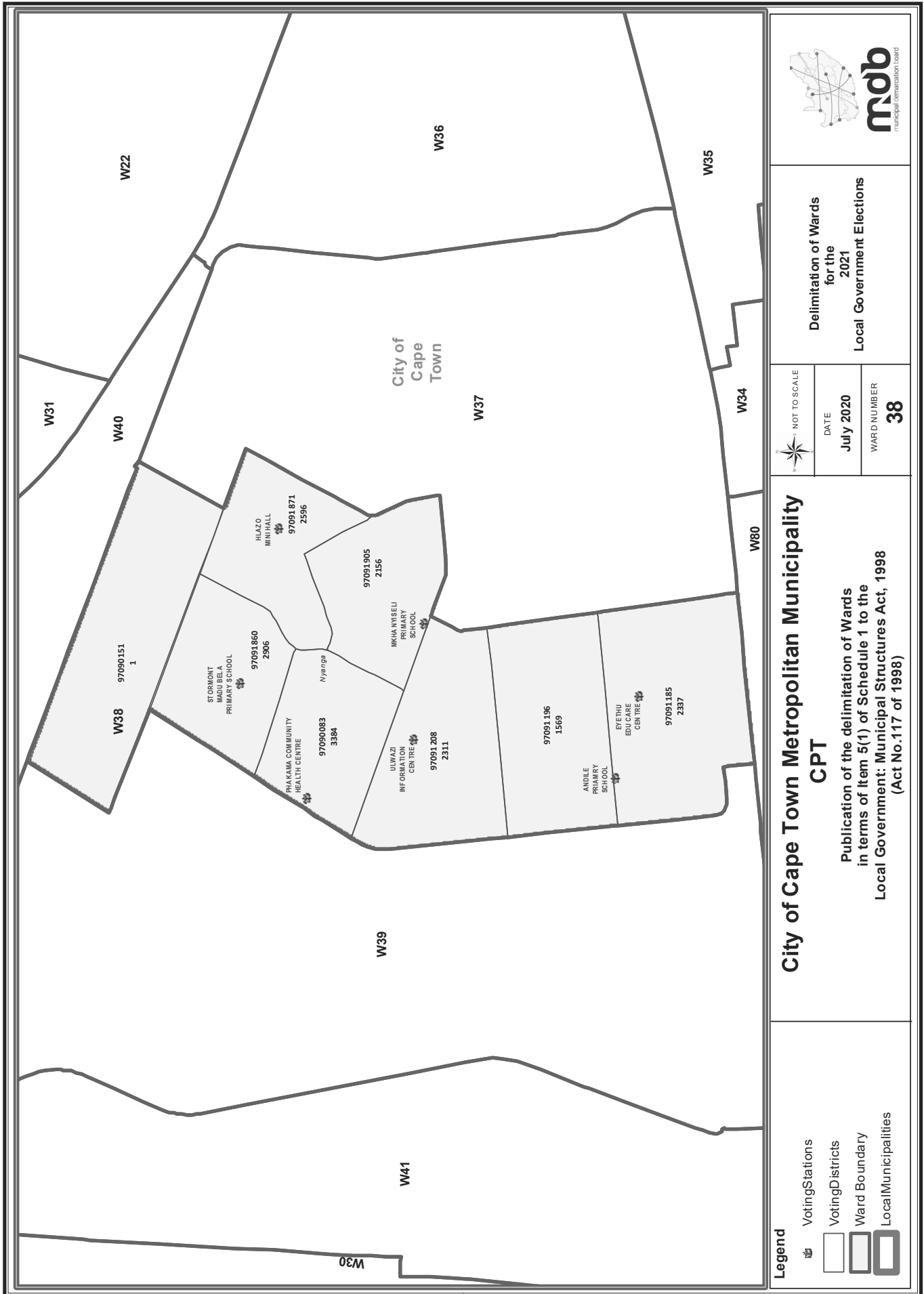
Delimitation of Wards for the 2021 Local Government Elections

NOT TO SCALE
 DATE: July 2020
 WARD NUMBER: 36

City of Cape Town Metropolitan Municipality CPT
 Publication of the delimitation of Wards in terms of Item 5(1) of Schedule 1 to the Local Government: Municipal Structures Act, 1998 (Act No.117 of 1998)

Legend
 Voting Stations
 Voting Districts
 Ward Boundary
 Local Municipalities





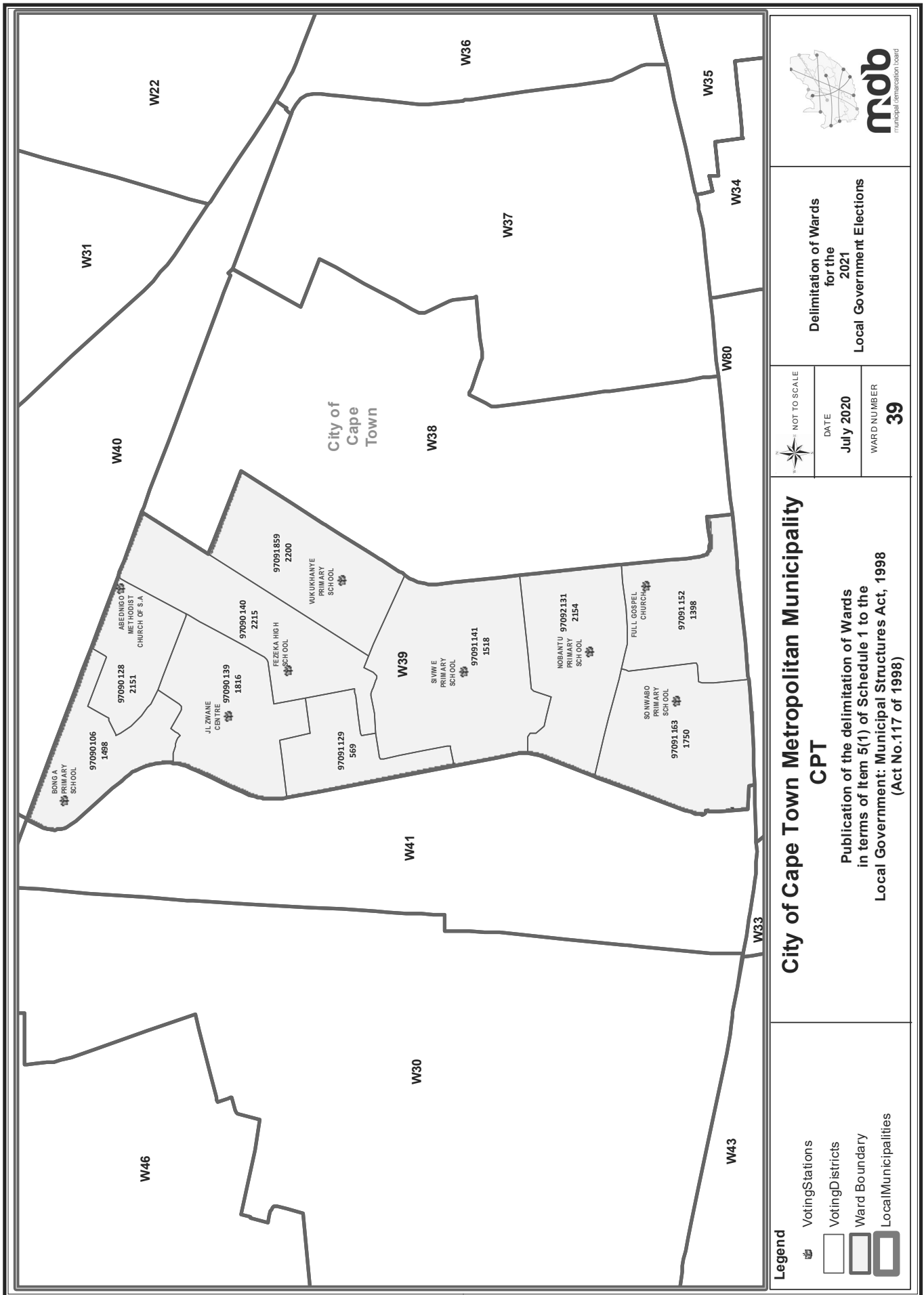
Delimitation of Wards for the 2021 Local Government Elections

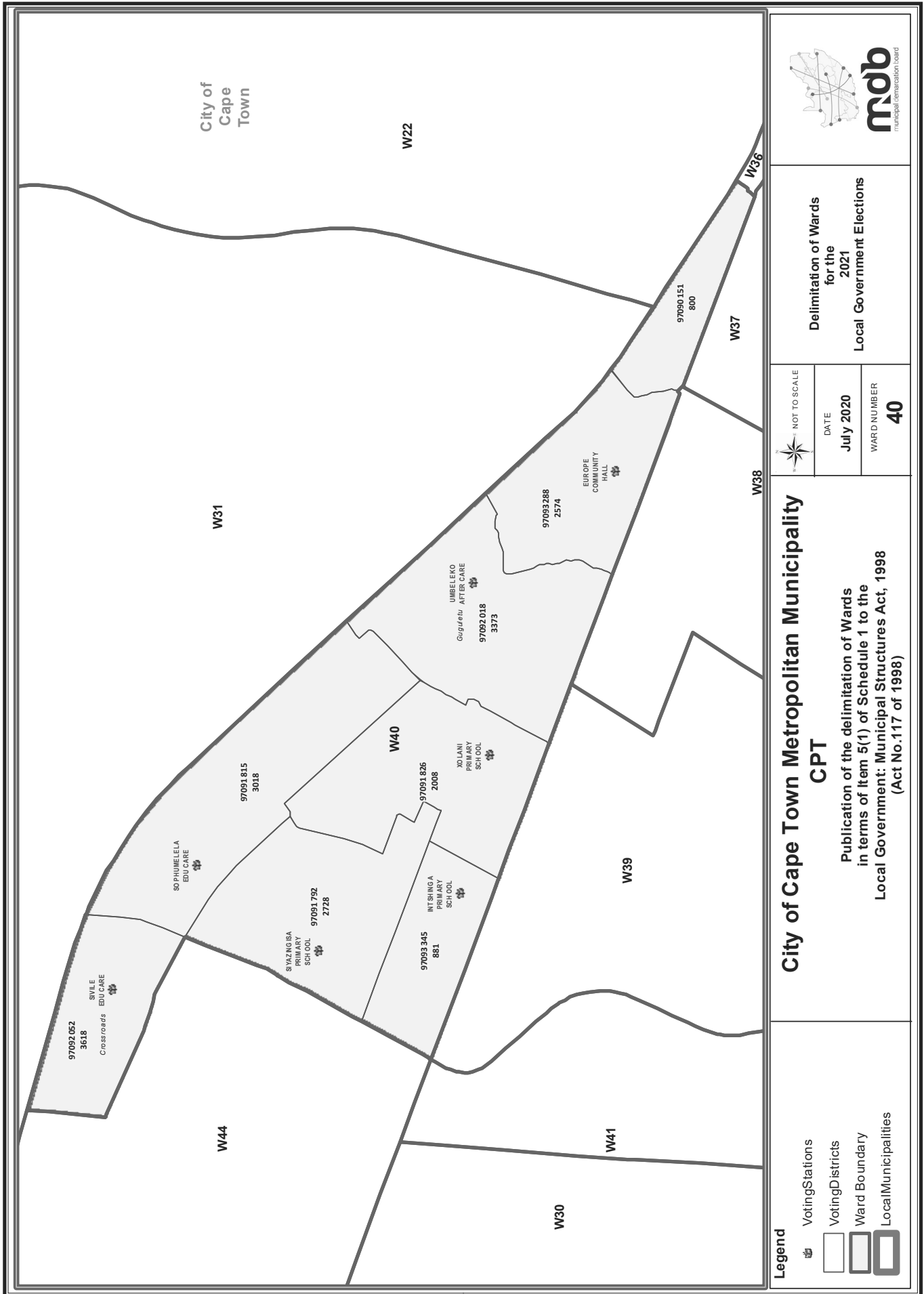
NOT TO SCALE
 DATE: July 2020
 WARD NUMBER: 38

City of Cape Town Metropolitan Municipality CPT
 Publication of the delimitation of Wards in terms of Item 5(1) of Schedule 1 to the Local Government: Municipal Structures Act, 1998 (Act No.117 of 1998)

Legend

- Voting Stations
- Voting Districts
- Ward Boundary
- Local Municipalities





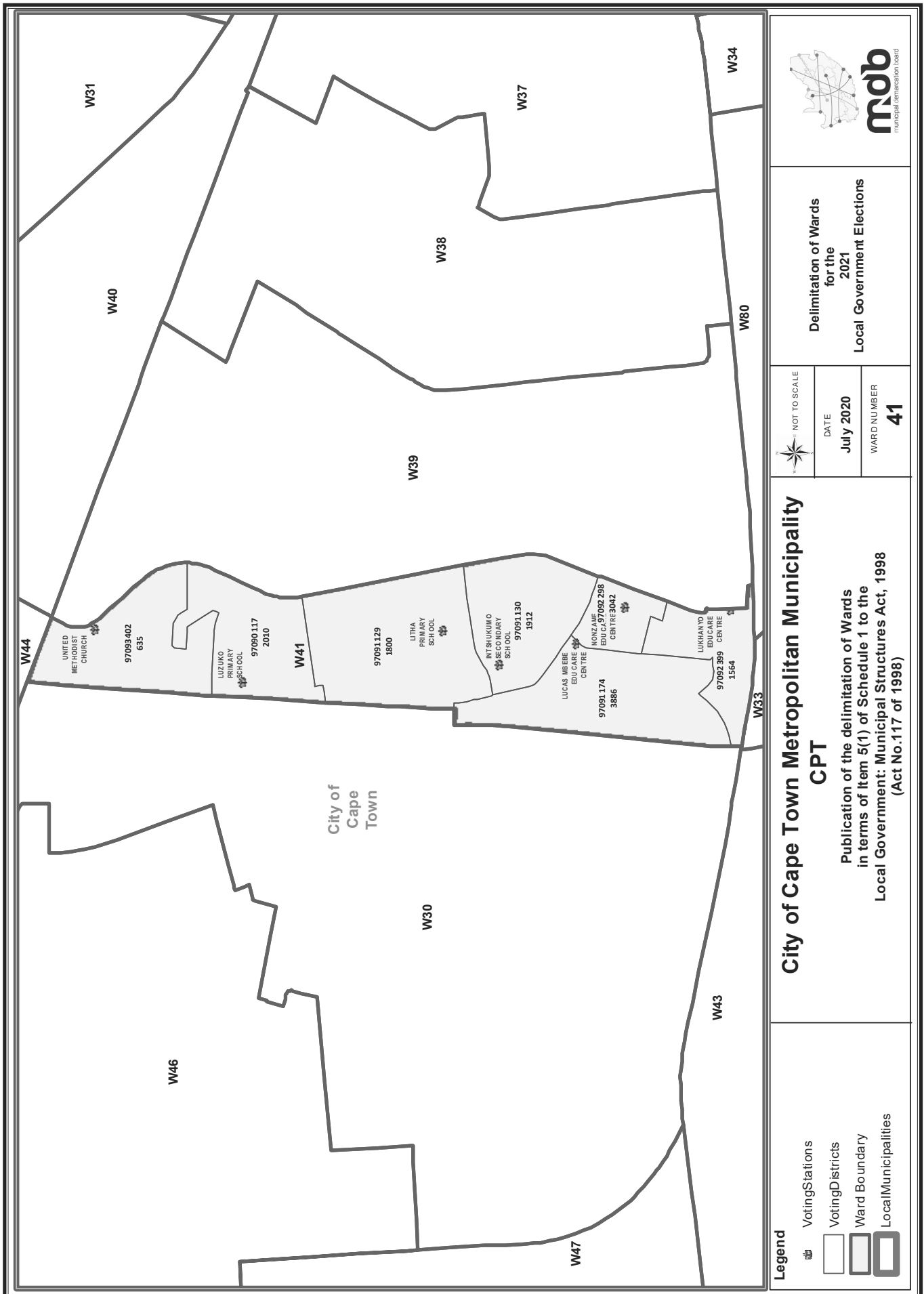
Delimitation of Wards for the 2021 Local Government Elections

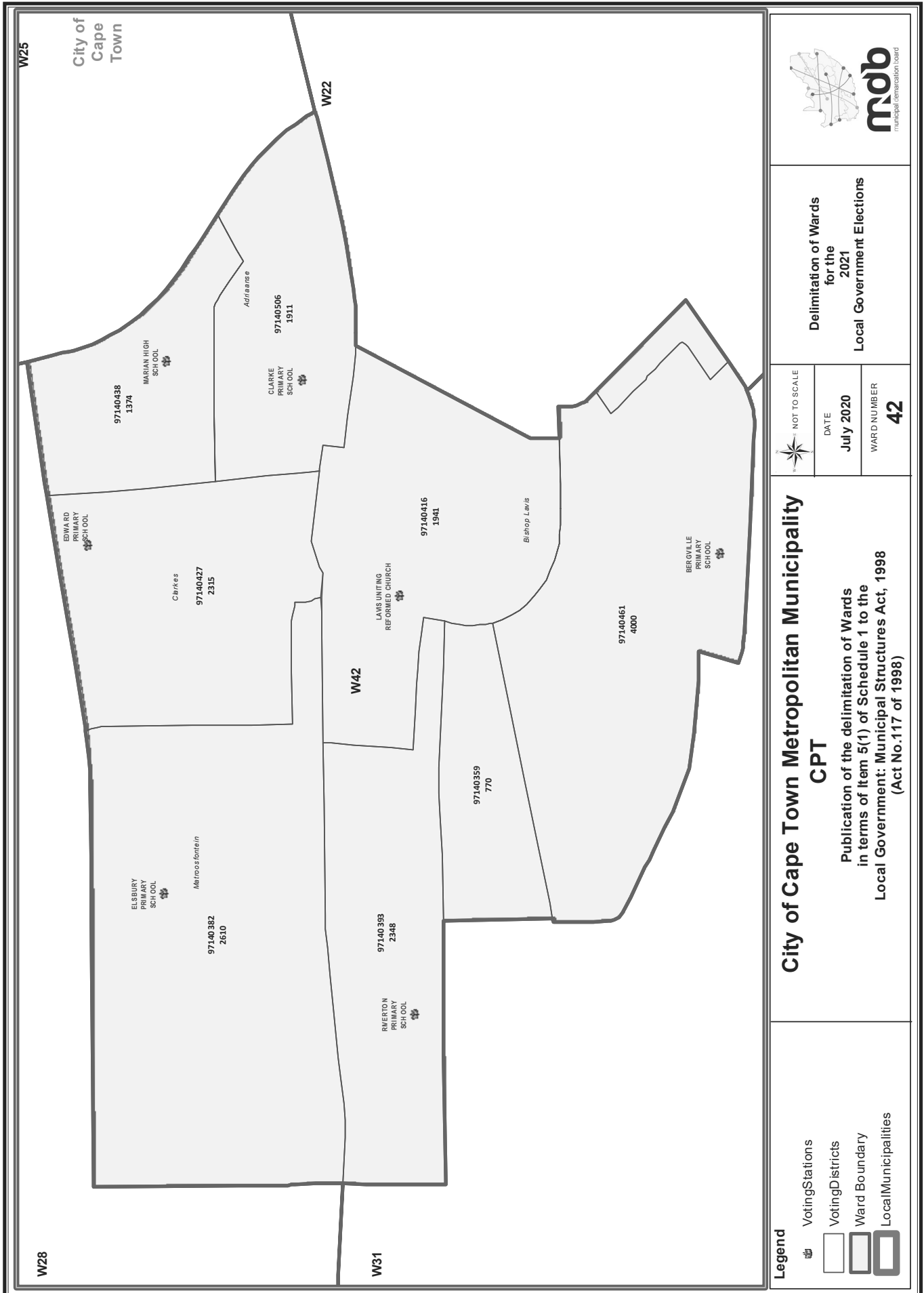
NOT TO SCALE
 DATE: July 2020
 WARD NUMBER: 40

City of Cape Town Metropolitan Municipality CPT
 Publication of the delimitation of Wards in terms of Item 5(1) of Schedule 1 to the Local Government: Municipal Structures Act, 1998 (Act No.117 of 1998)

Legend

- Voting Stations
- Voting Districts
- Ward Boundary
- Local Municipalities





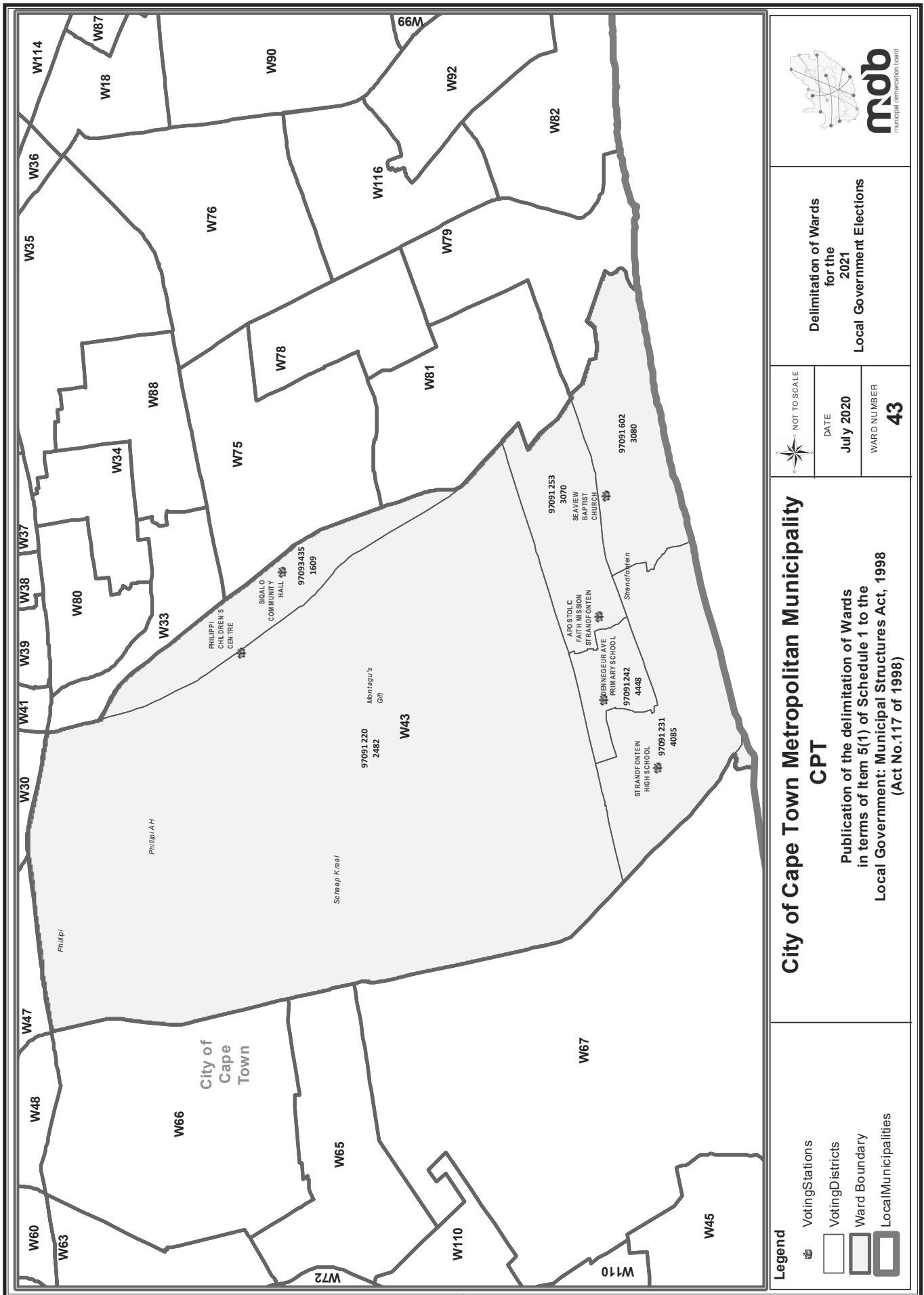
Delimitation of Wards for the 2021 Local Government Elections

NOT TO SCALE
 DATE: July 2020
 WARD NUMBER: 42

City of Cape Town Metropolitan Municipality CPT
 Publication of the delimitation of Wards in terms of Item 5(1) of Schedule 1 to the Local Government: Municipal Structures Act, 1998 (Act No.117 of 1998)

Legend

- Voting Stations
- Voting Districts
- Ward Boundary
- Local Municipalities



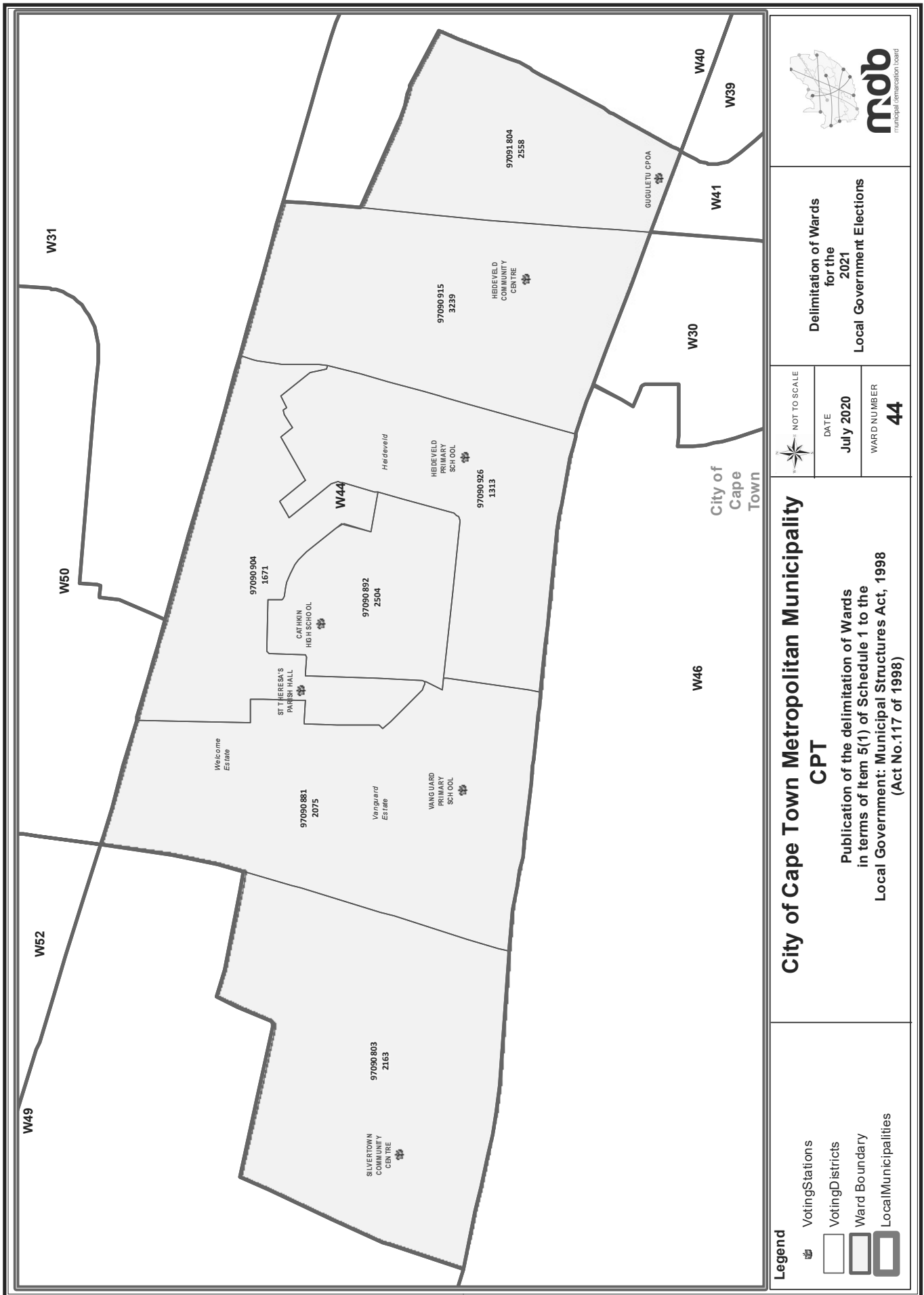
Delimitation of Wards for the 2021 Local Government Elections

NOT TO SCALE
DATE July 2020
WARD NUMBER 43

City of Cape Town Metropolitan Municipality CPT
 Publication of the delimitation of Wards in terms of Item 5(1) of Schedule 1 to the Local Government: Municipal Structures Act, 1998 (Act No. 117 of 1998)

Legend

- Voting Stations
- Voting Districts
- Ward Boundary
- Local Municipalities



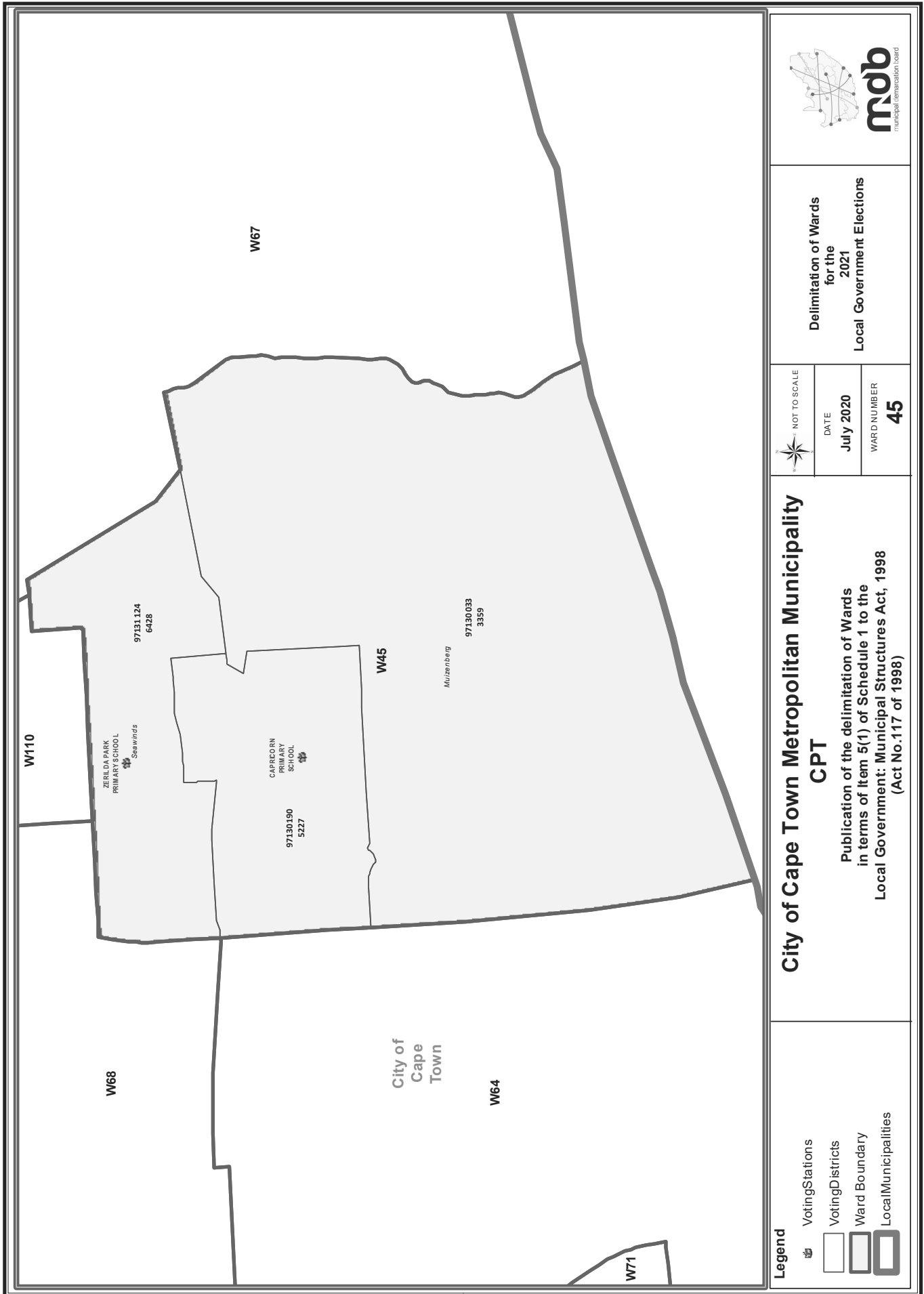
Delimitation of Wards for the 2021 Local Government Elections

NOT TO SCALE
 DATE: July 2020
 WARD NUMBER: 44

City of Cape Town Metropolitan Municipality CPT
 Publication of the delimitation of Wards in terms of Item 5(1) of Schedule 1 to the Local Government: Municipal Structures Act, 1998 (Act No.117 of 1998)

Legend

- Voting Stations
- Voting Districts
- Ward Boundary
- Local Municipalities

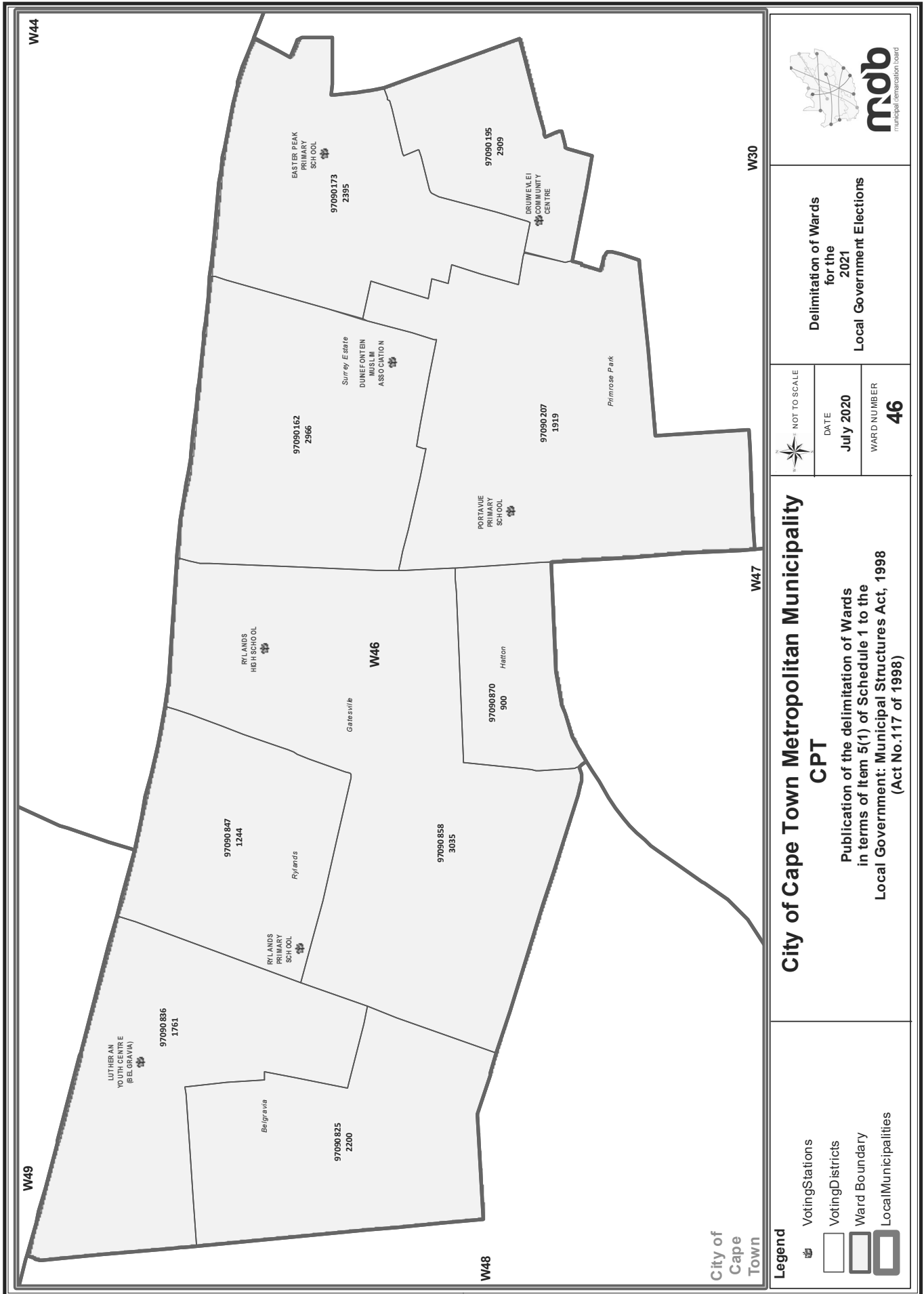


Delimitation of Wards for the 2021 Local Government Elections

NOT TO SCALE
 DATE: July 2020
 WARD NUMBER: 45

City of Cape Town Metropolitan Municipality CPT
 Publication of the delimitation of Wards in terms of Item 5(1) of Schedule 1 to the Local Government: Municipal Structures Act, 1998 (Act No.117 of 1998)

Legend
 Voting Stations
 Voting Districts
 Ward Boundary
 Local Municipalities



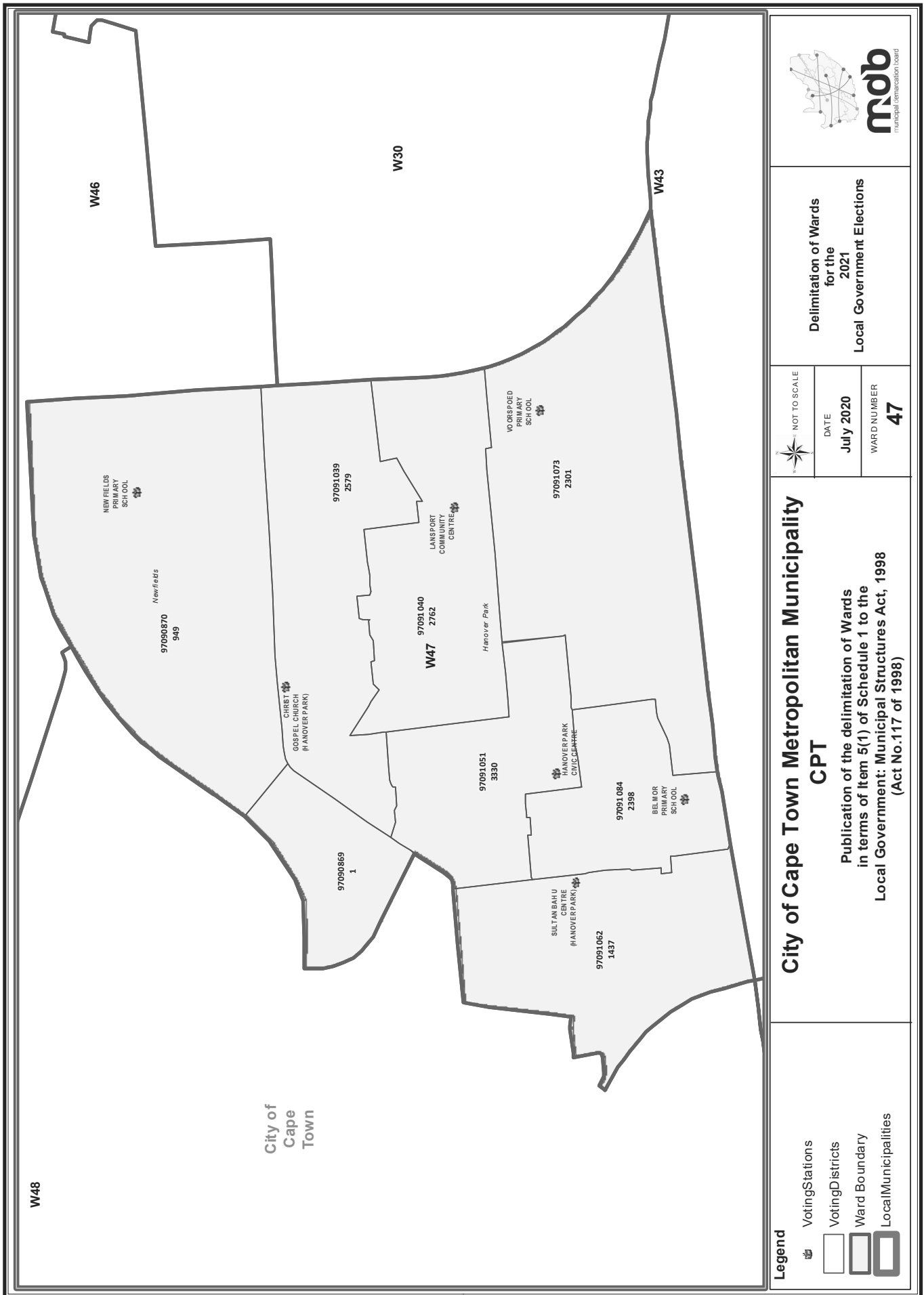
Delimitation of Wards for the 2021 Local Government Elections

NOT TO SCALE
 DATE: July 2020
 WARD NUMBER: 46

City of Cape Town Metropolitan Municipality CPT
 Publication of the delimitation of Wards in terms of Item 5(1) of Schedule 1 to the Local Government: Municipal Structures Act, 1998 (Act No.117 of 1998)

Legend

- Voting Stations
- Voting Districts
- Ward Boundary
- Local Municipalities



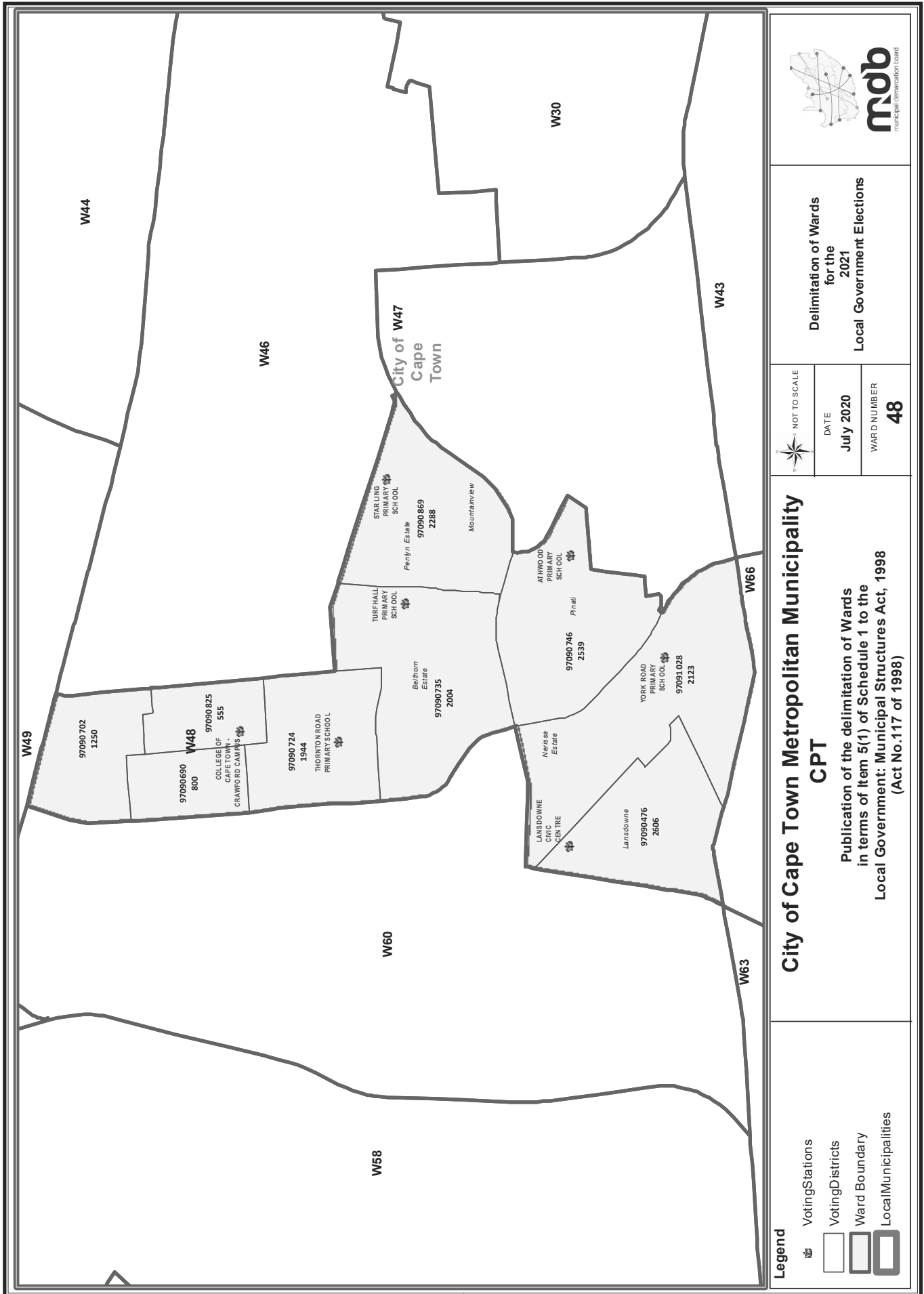
Delimitation of Wards for the 2021 Local Government Elections

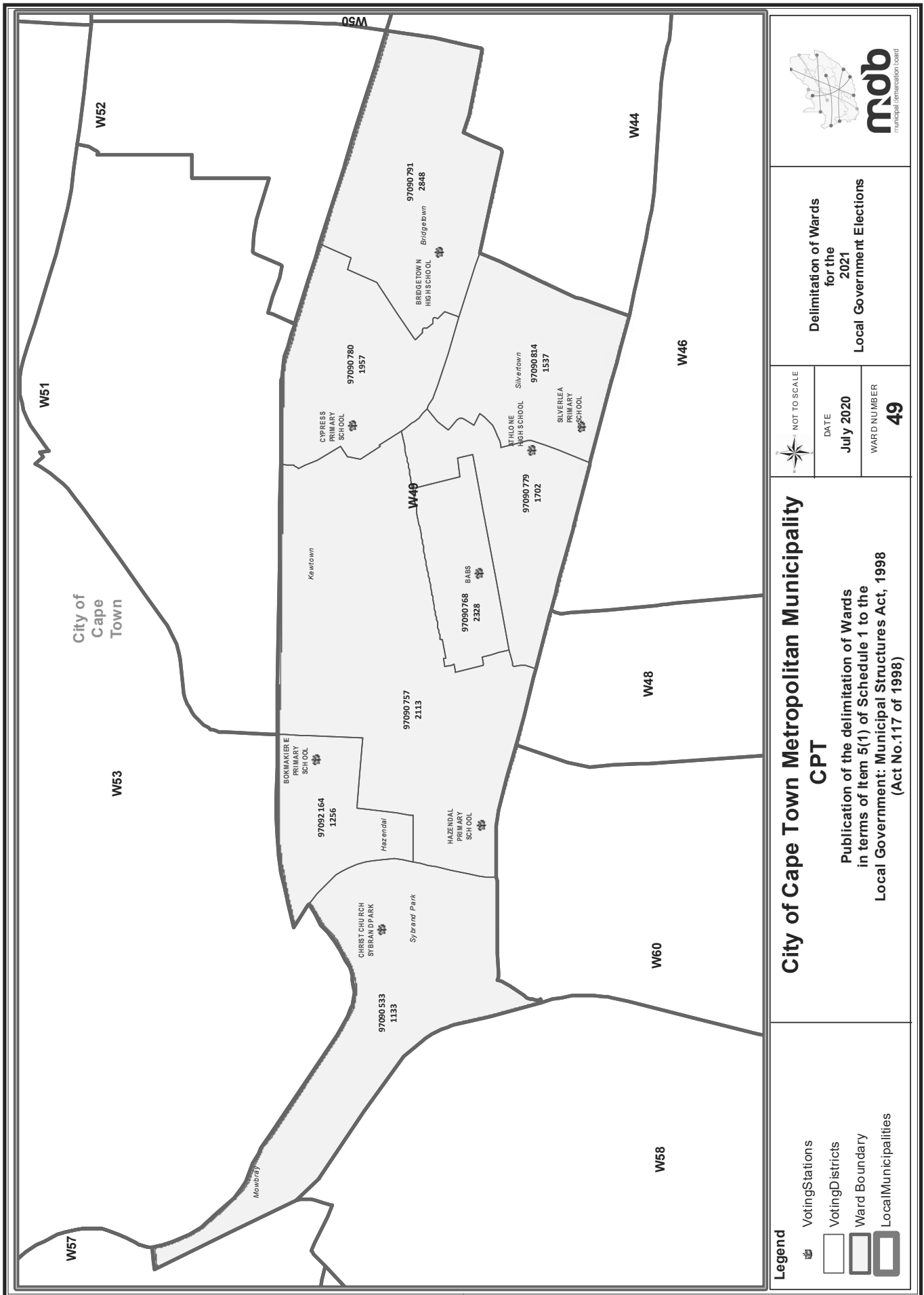
NOT TO SCALE
DATE July 2020
WARD NUMBER 47

City of Cape Town Metropolitan Municipality CPT
 Publication of the delimitation of Wards in terms of Item 5(1) of Schedule 1 to the Local Government: Municipal Structures Act, 1998 (Act No.117 of 1998)

Legend

- Voting Stations
- Voting Districts
- Ward Boundary
- Local Municipalities





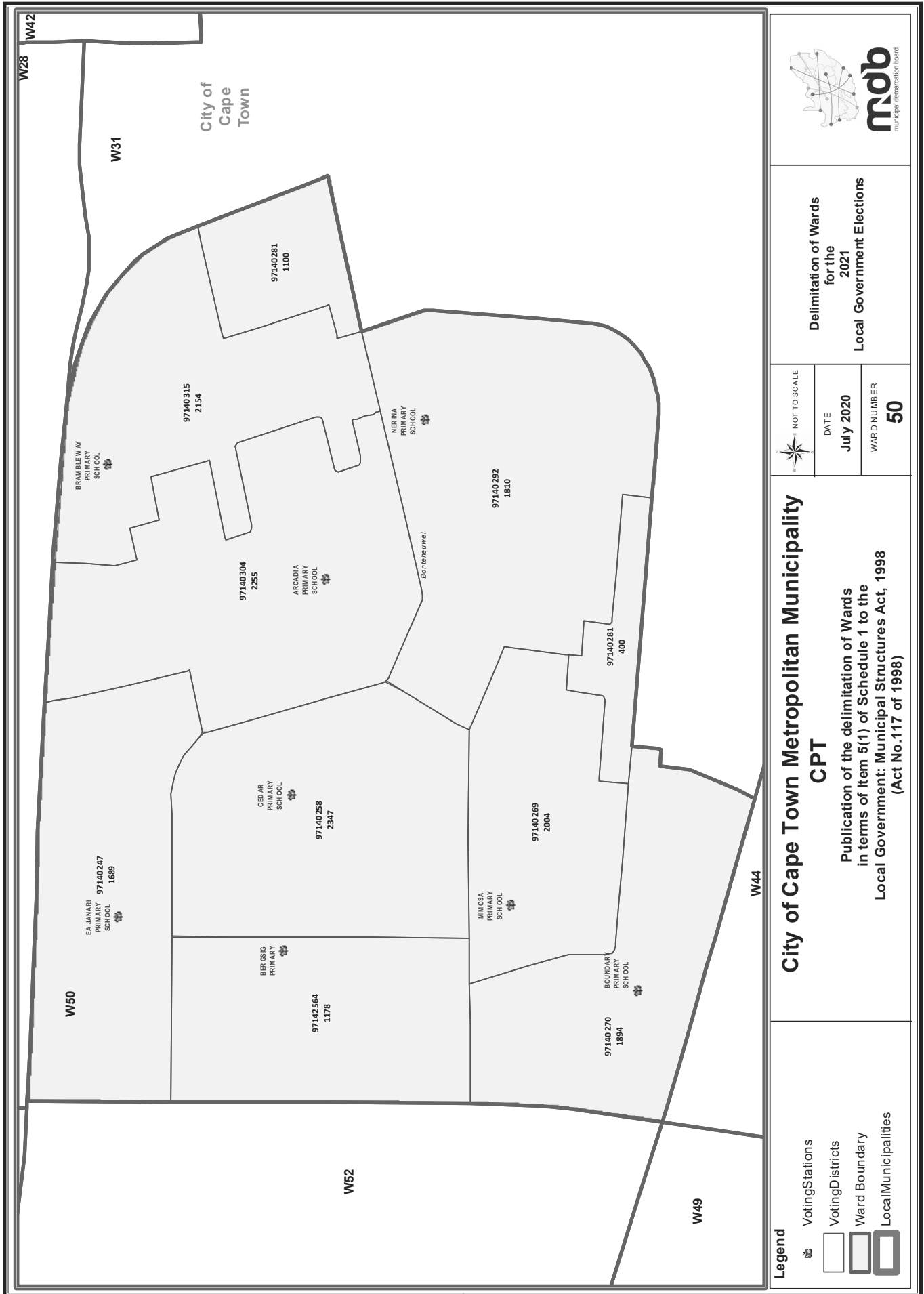
Delimitation of Wards for the 2021 Local Government Elections

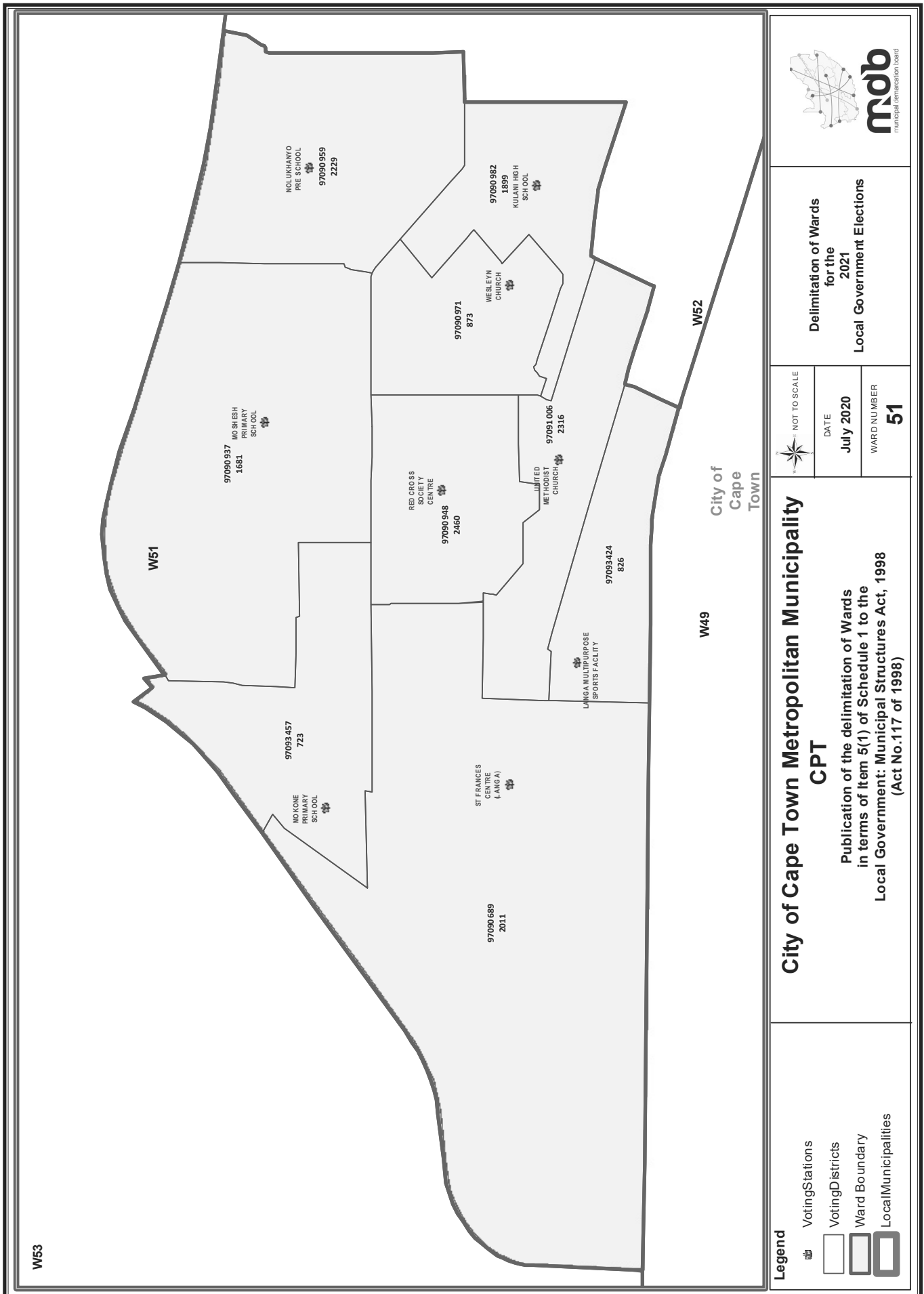
NOT TO SCALE
DATE July 2020
WARD NUMBER 49

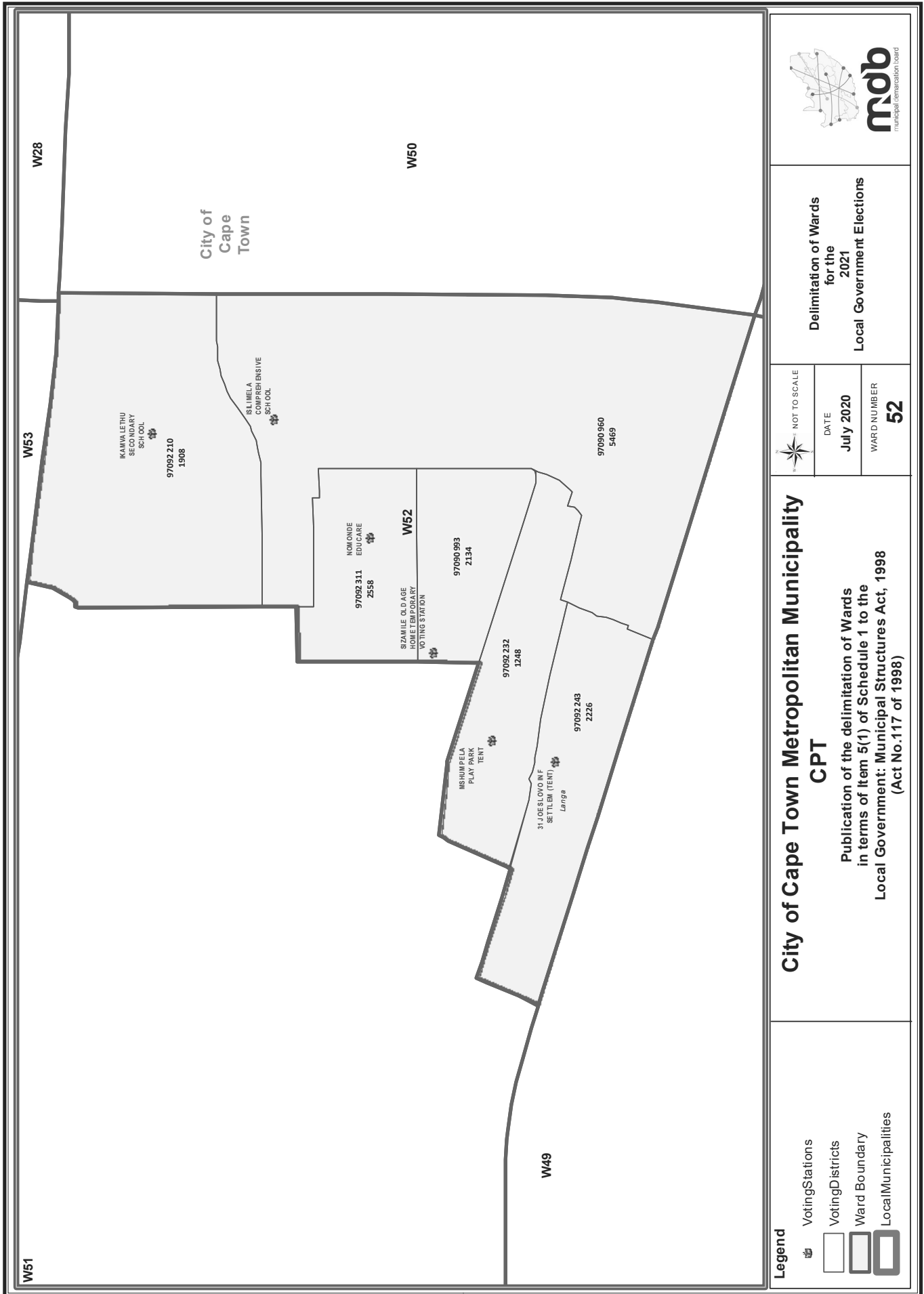
City of Cape Town Metropolitan Municipality CPT
 Publication of the delimitation of Wards in terms of Item 5(1) of Schedule 1 to the Local Government: Municipal Structures Act, 1998 (Act No.117 of 1998)

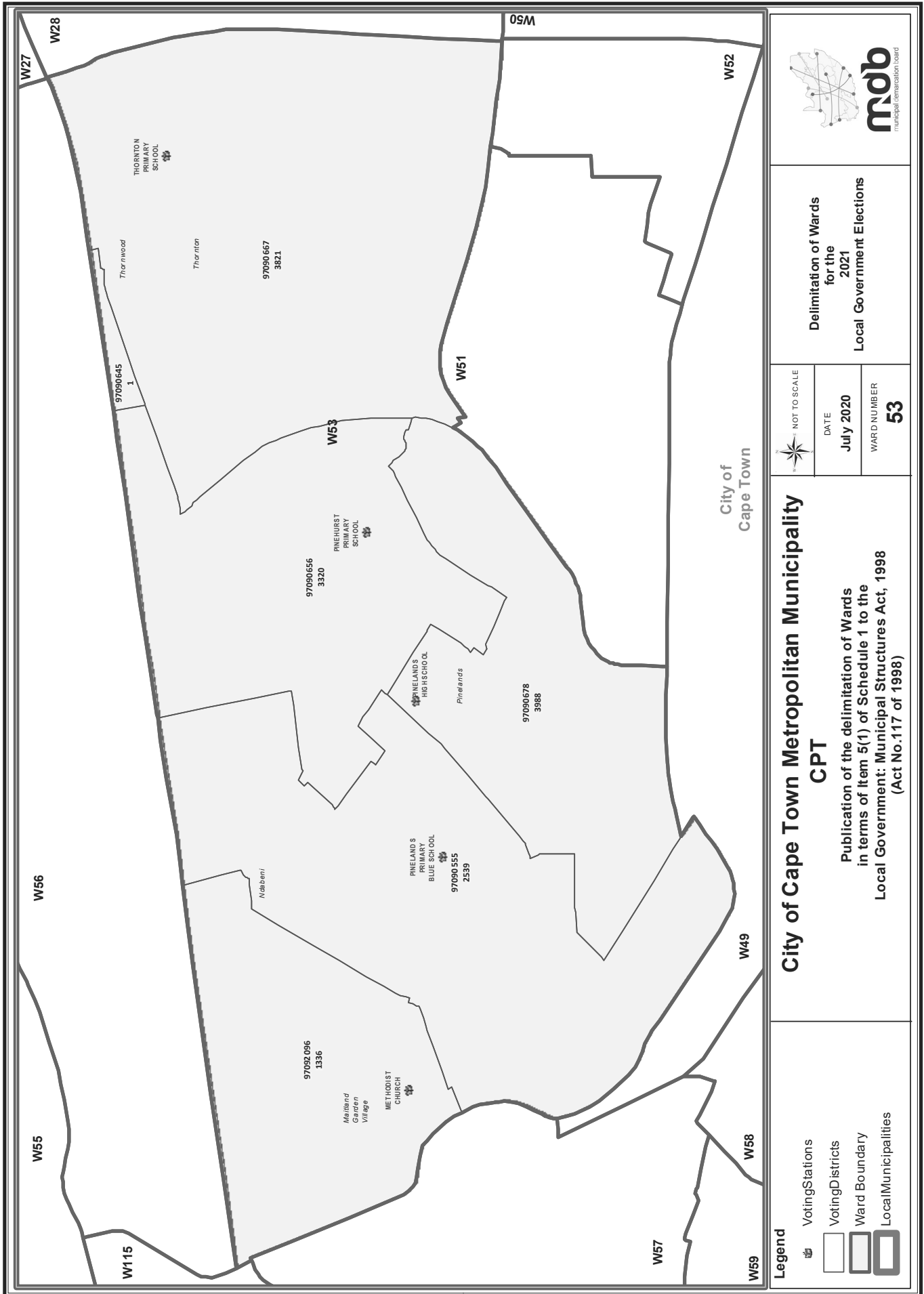
Legend

- Voting Stations
- Voting Districts
- Ward Boundary
- Local Municipalities









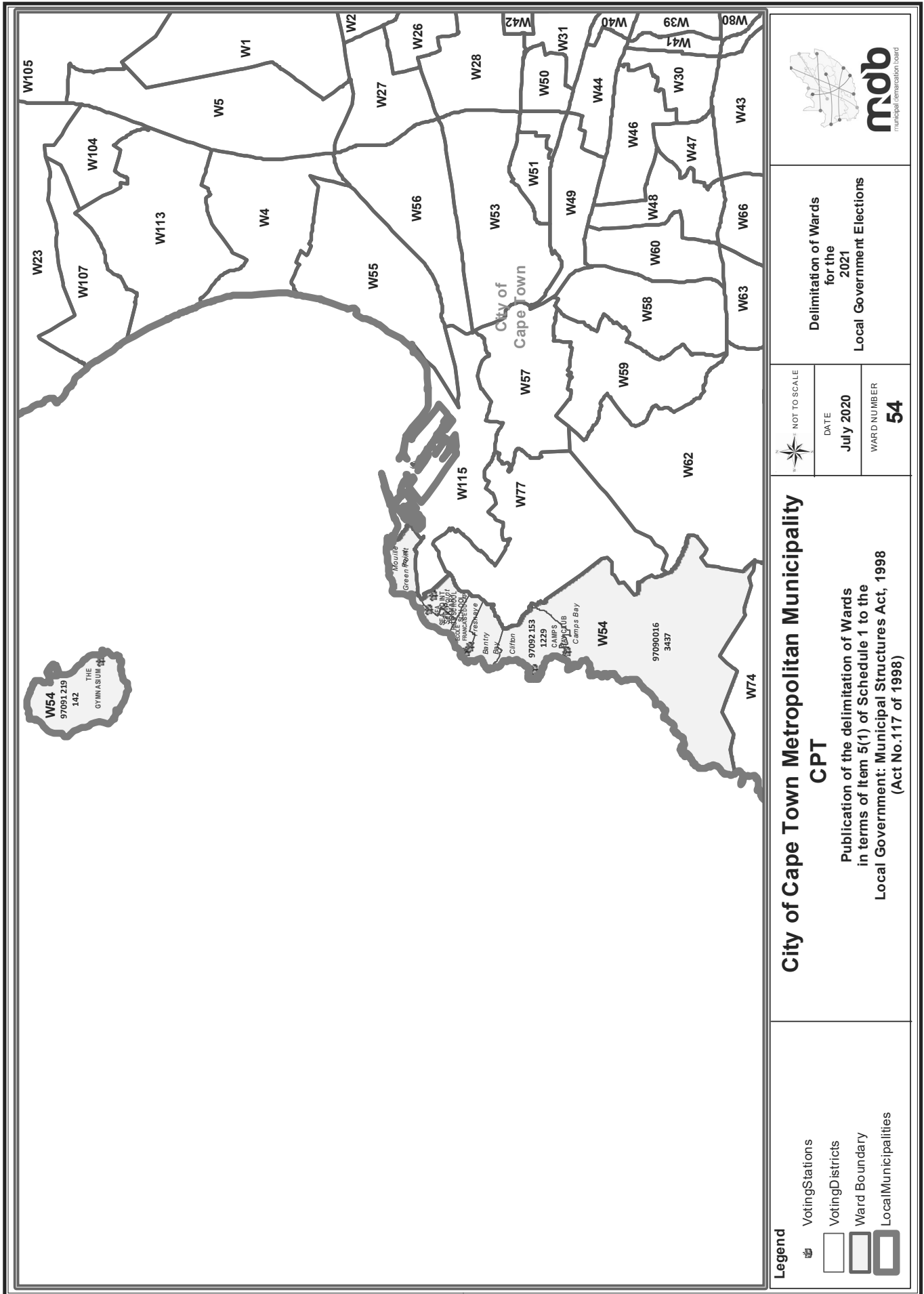
Delimitation of Wards for the 2021 Local Government Elections

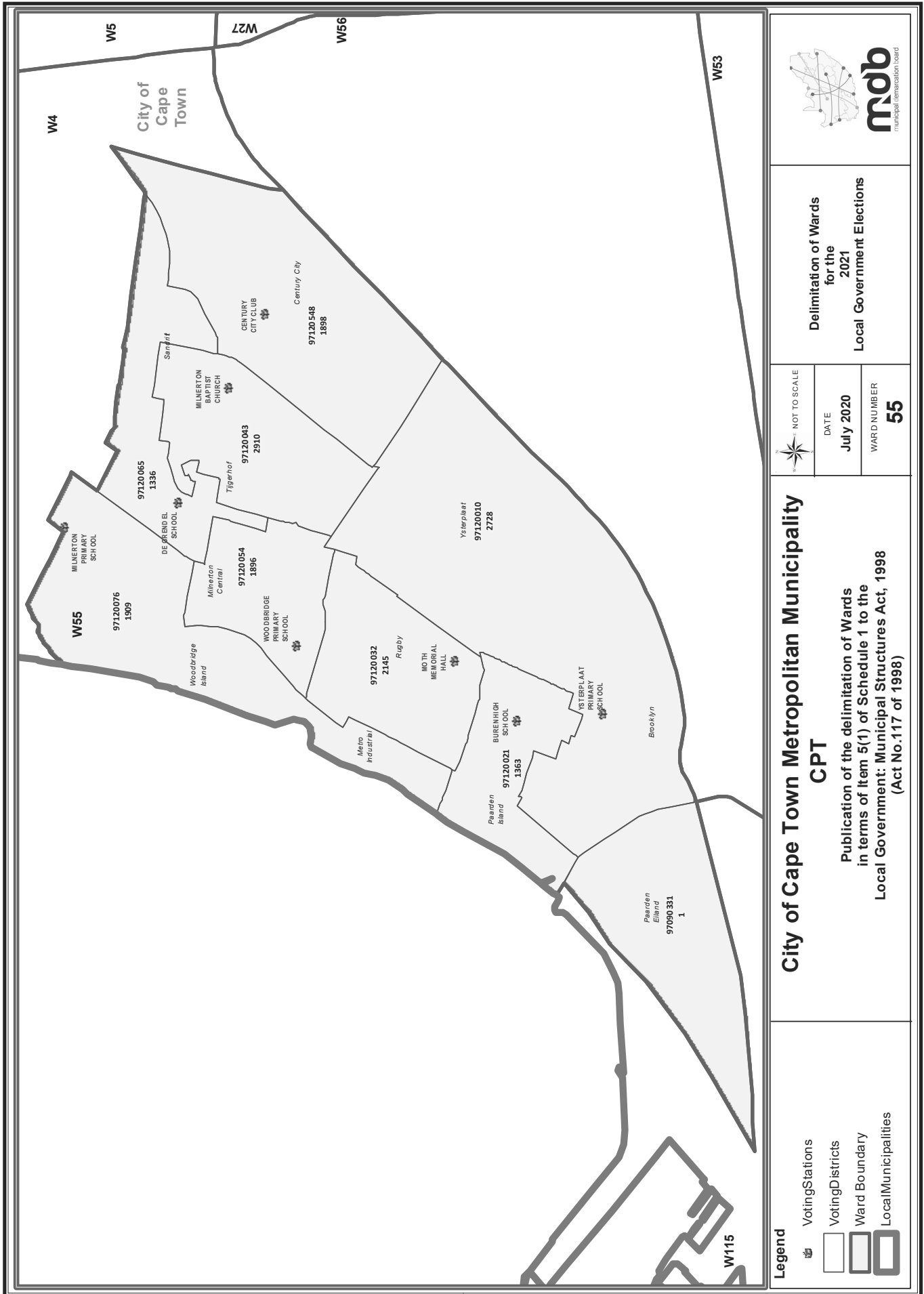
NOT TO SCALE
 DATE: July 2020
 WARD NUMBER: 53

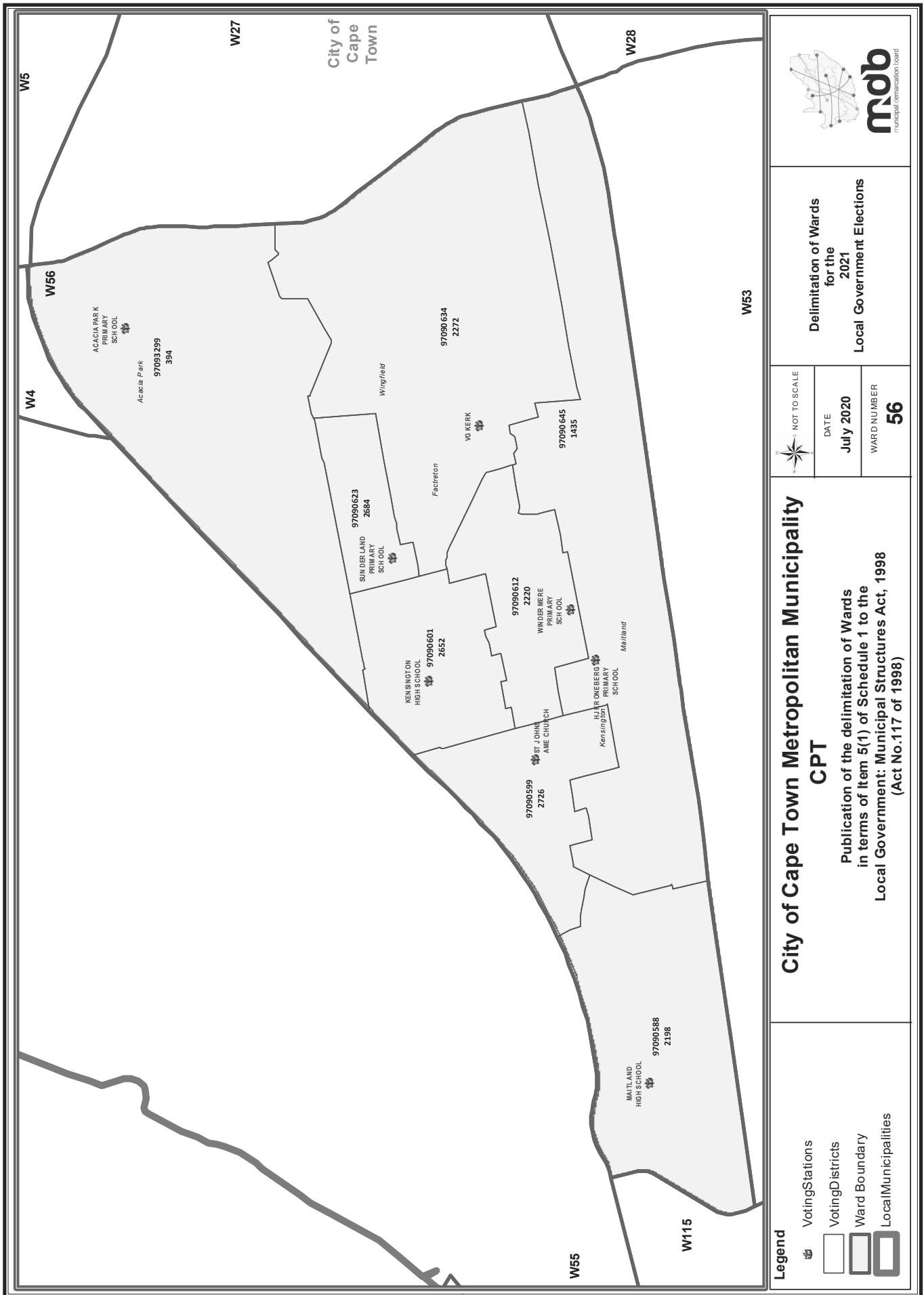
City of Cape Town Metropolitan Municipality CPT
 Publication of the delimitation of Wards in terms of Item 5(1) of Schedule 1 to the Local Government: Municipal Structures Act, 1998 (Act No.117 of 1998)

Legend

- Voting Stations
- Voting Districts
- Ward Boundary
- Local Municipalities







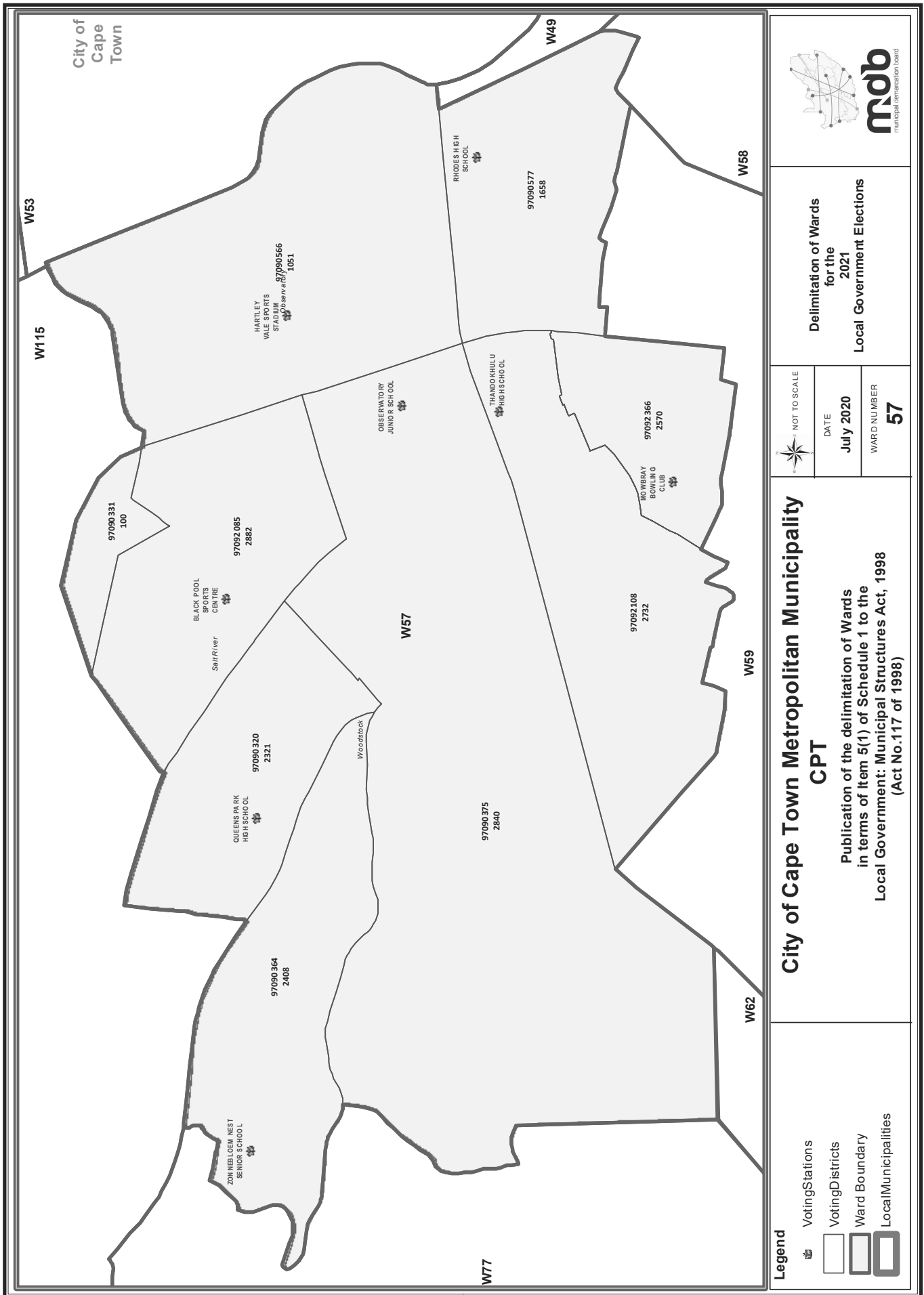
Delimitation of Wards for the 2021 Local Government Elections

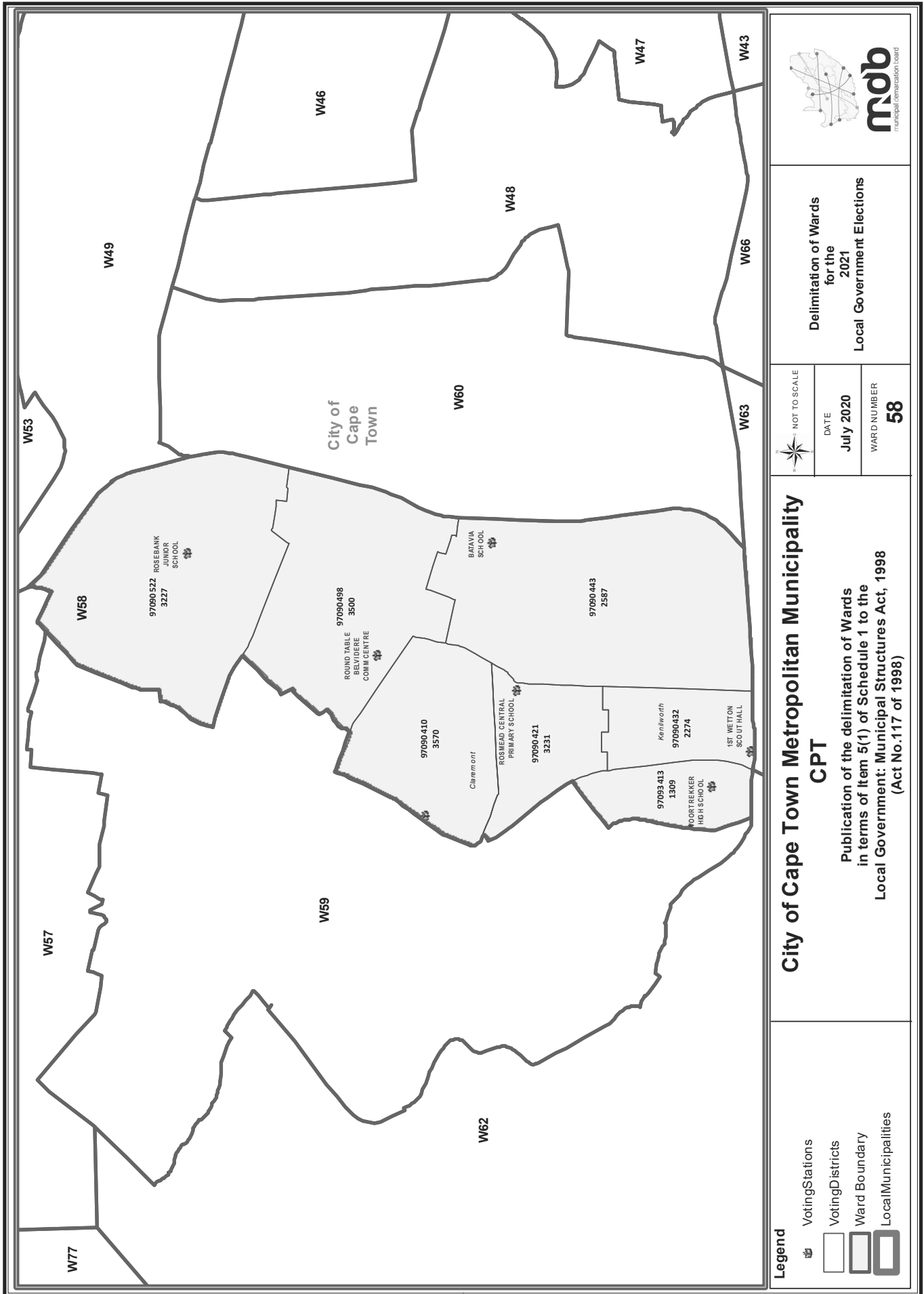
NOT TO SCALE
 DATE: July 2020
 WARD NUMBER: 56

City of Cape Town Metropolitan Municipality CPT
 Publication of the delimitation of Wards in terms of Item 5(1) of Schedule 1 to the Local Government: Municipal Structures Act, 1998 (Act No. 117 of 1998)

Legend

- Voting Stations
- Voting Districts
- Ward Boundary
- Local Municipalities





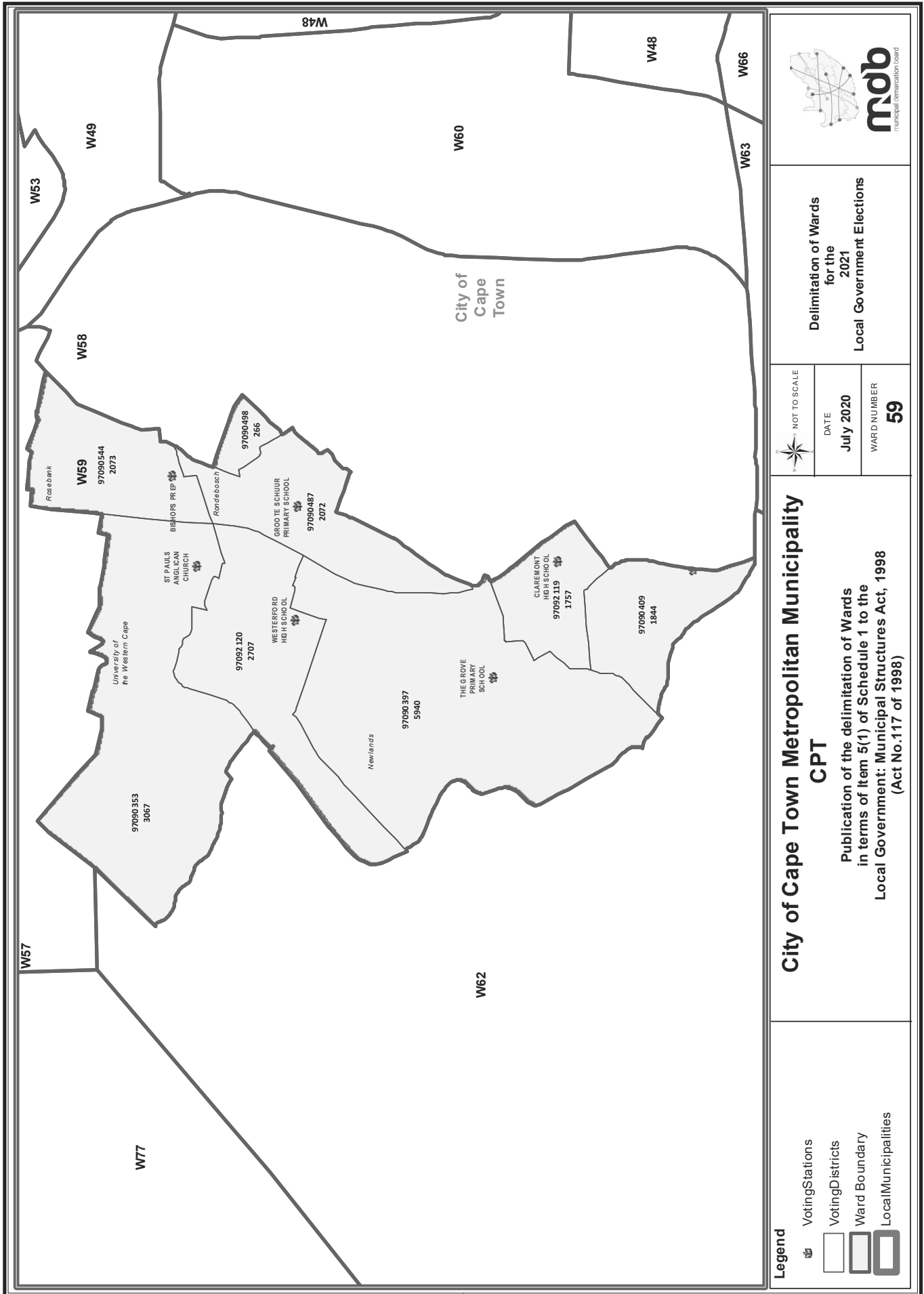
Delimitation of Wards for the 2021 Local Government Elections

NOT TO SCALE
DATE July 2020
WARD NUMBER 58

City of Cape Town Metropolitan Municipality CPT
 Publication of the delimitation of Wards in terms of Item 5(1) of Schedule 1 to the Local Government: Municipal Structures Act, 1998 (Act No.117 of 1998)

Legend

- Voting Stations
- Voting Districts
- Ward Boundary
- Local Municipalities



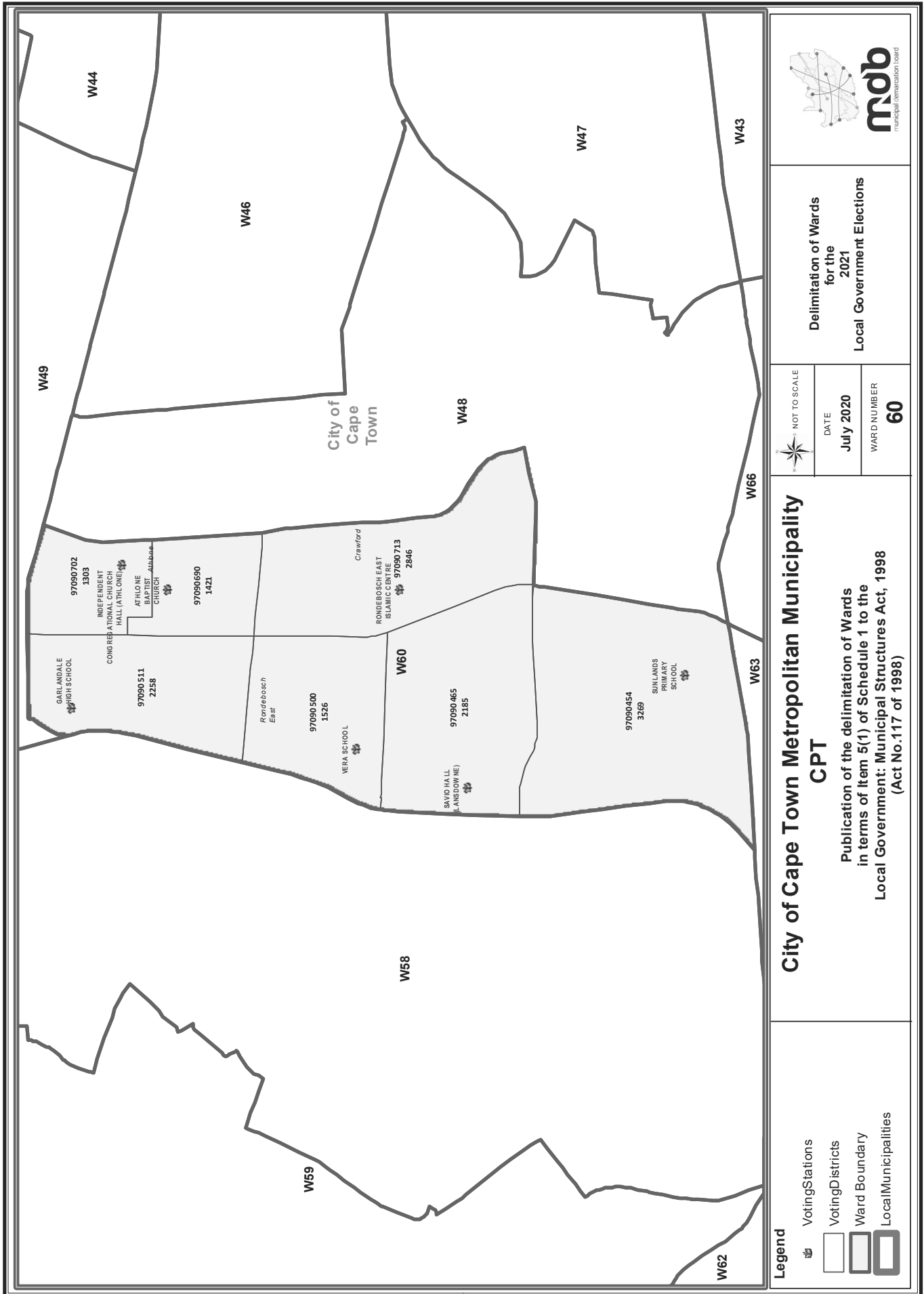
Delimitation of Wards for the 2021 Local Government Elections

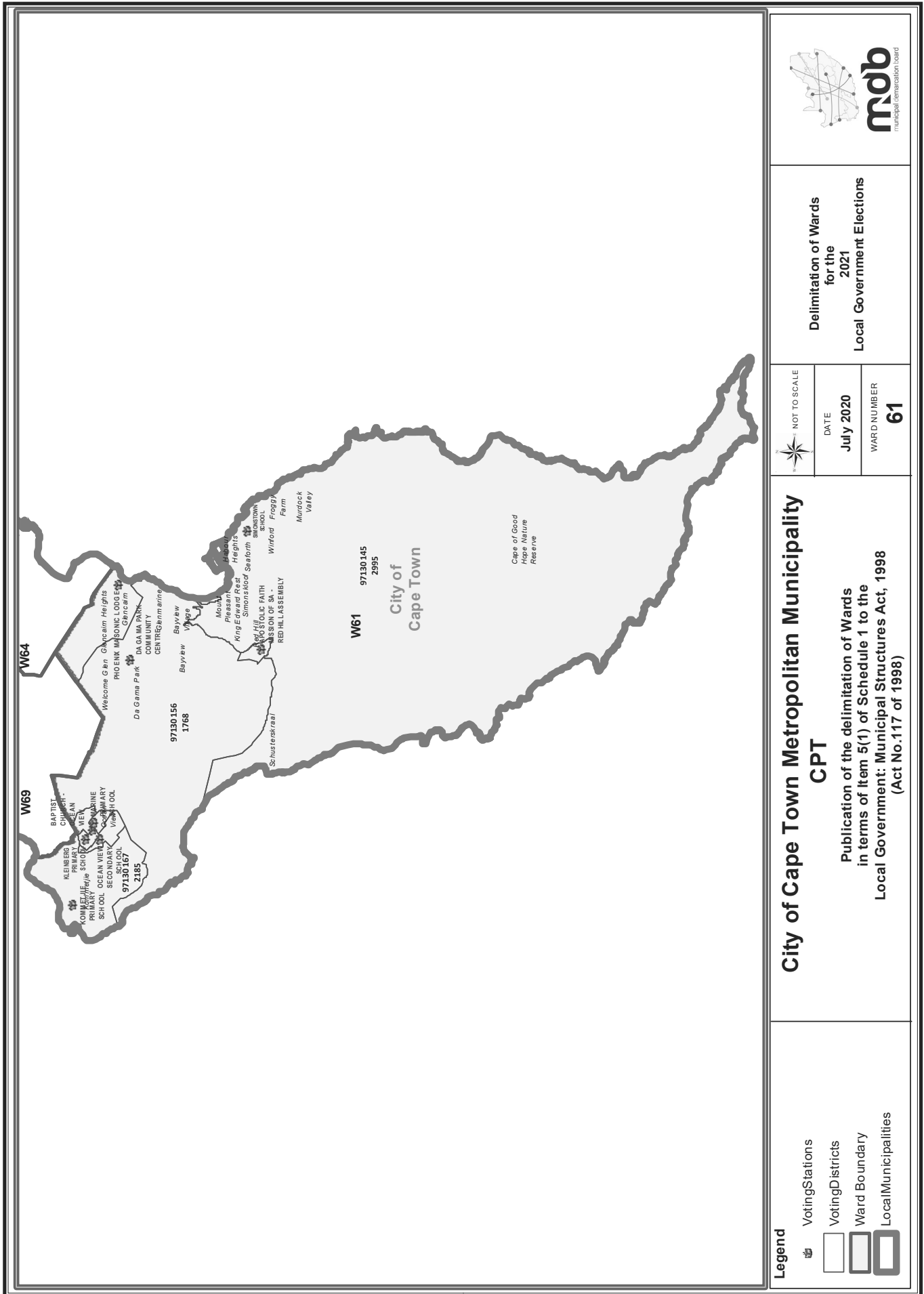
NOT TO SCALE
 DATE: July 2020
 WARD NUMBER: 59

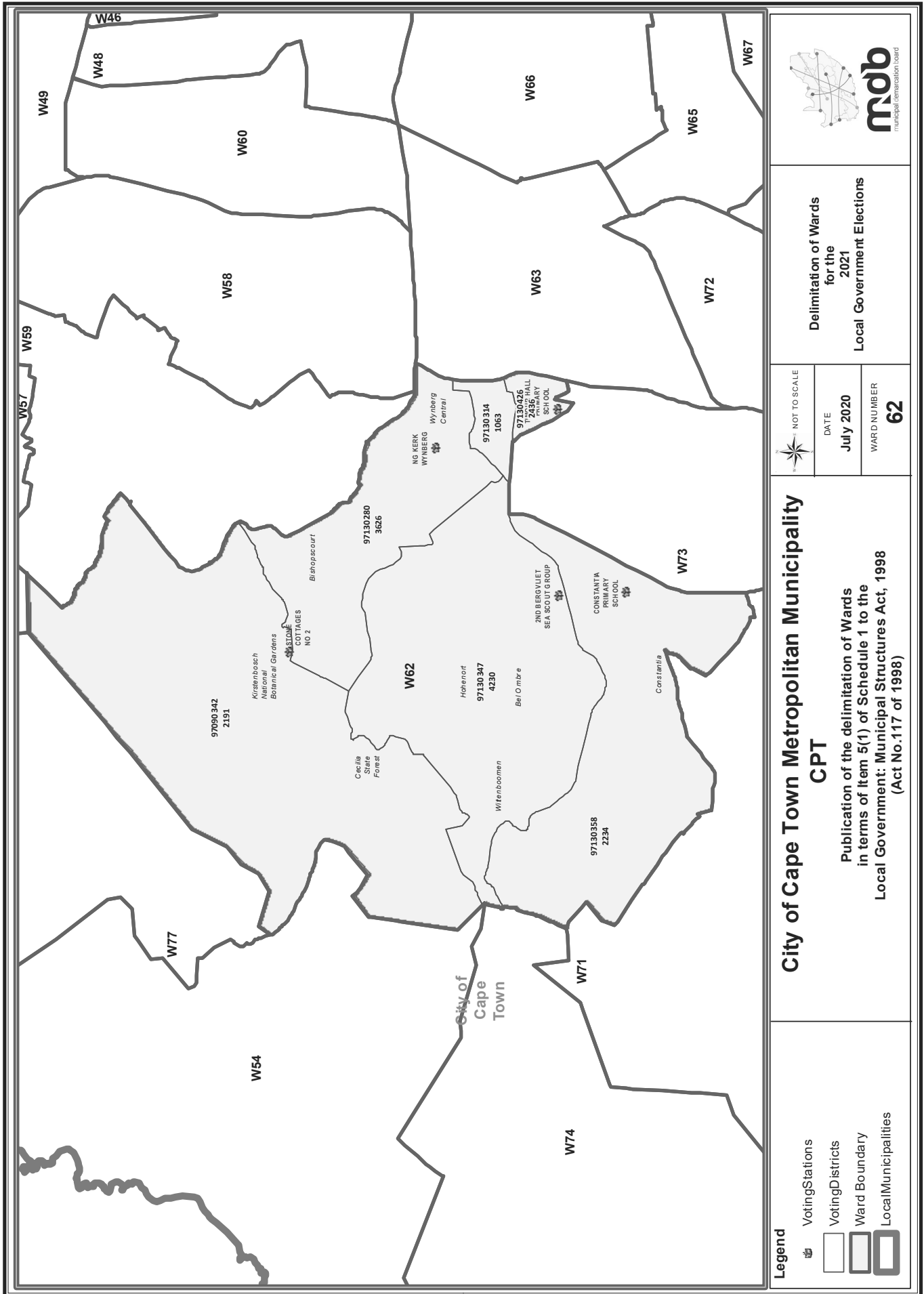
City of Cape Town Metropolitan Municipality CPT
 Publication of the delimitation of Wards in terms of Item 5(1) of Schedule 1 to the Local Government: Municipal Structures Act, 1998 (Act No.117 of 1998)

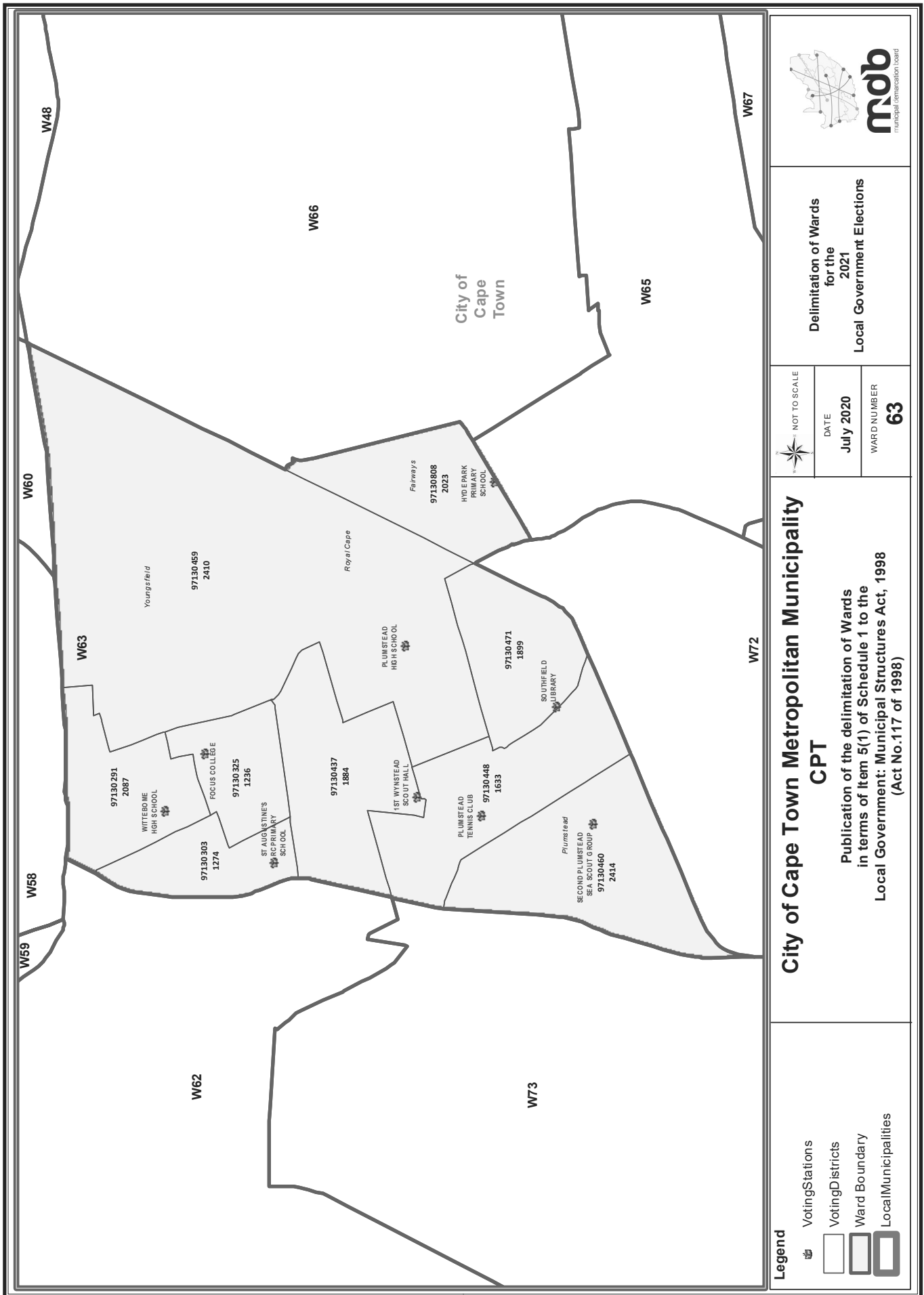
Legend

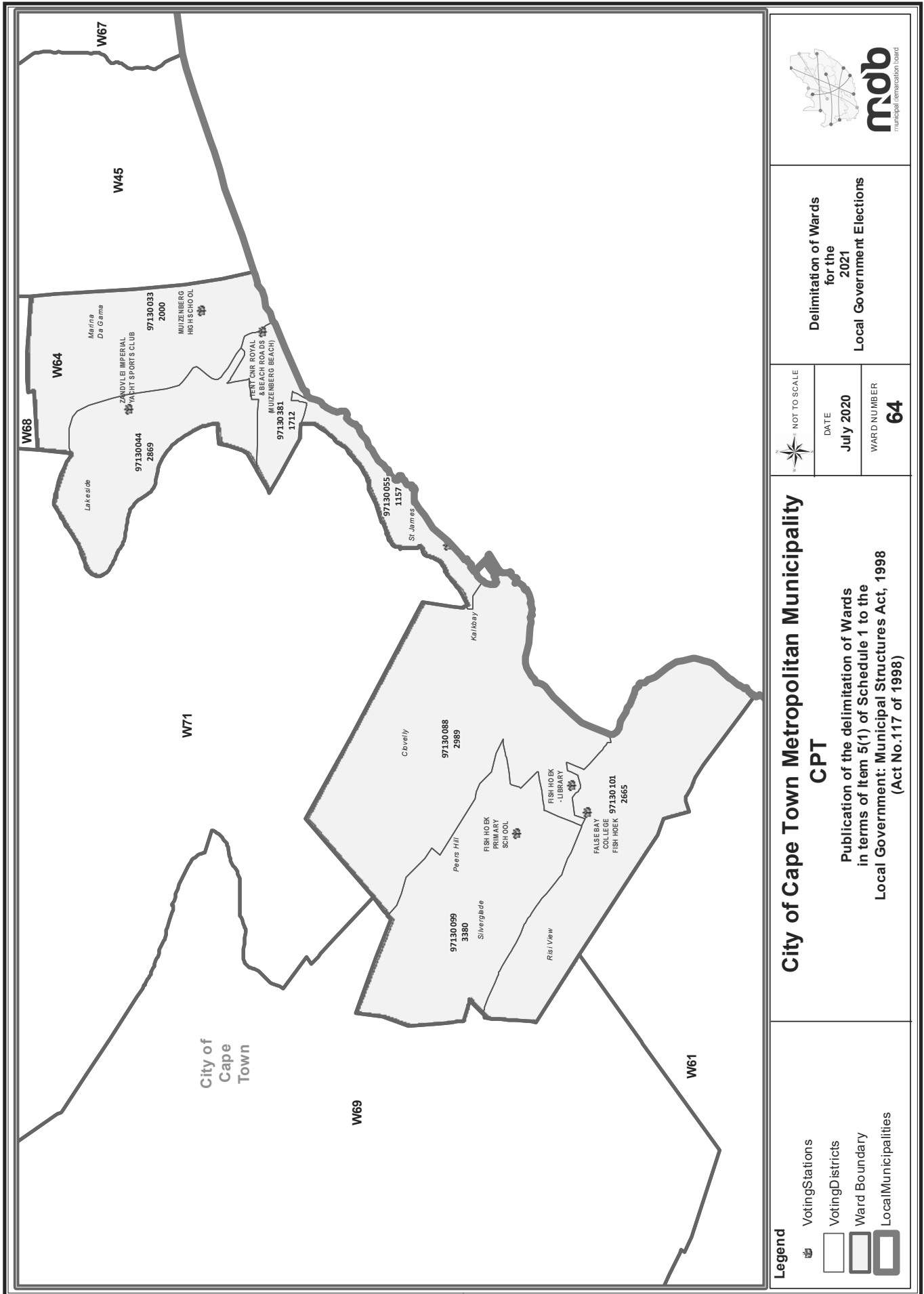
- Voting Stations
- Voting Districts
- Ward Boundary
- Local Municipalities

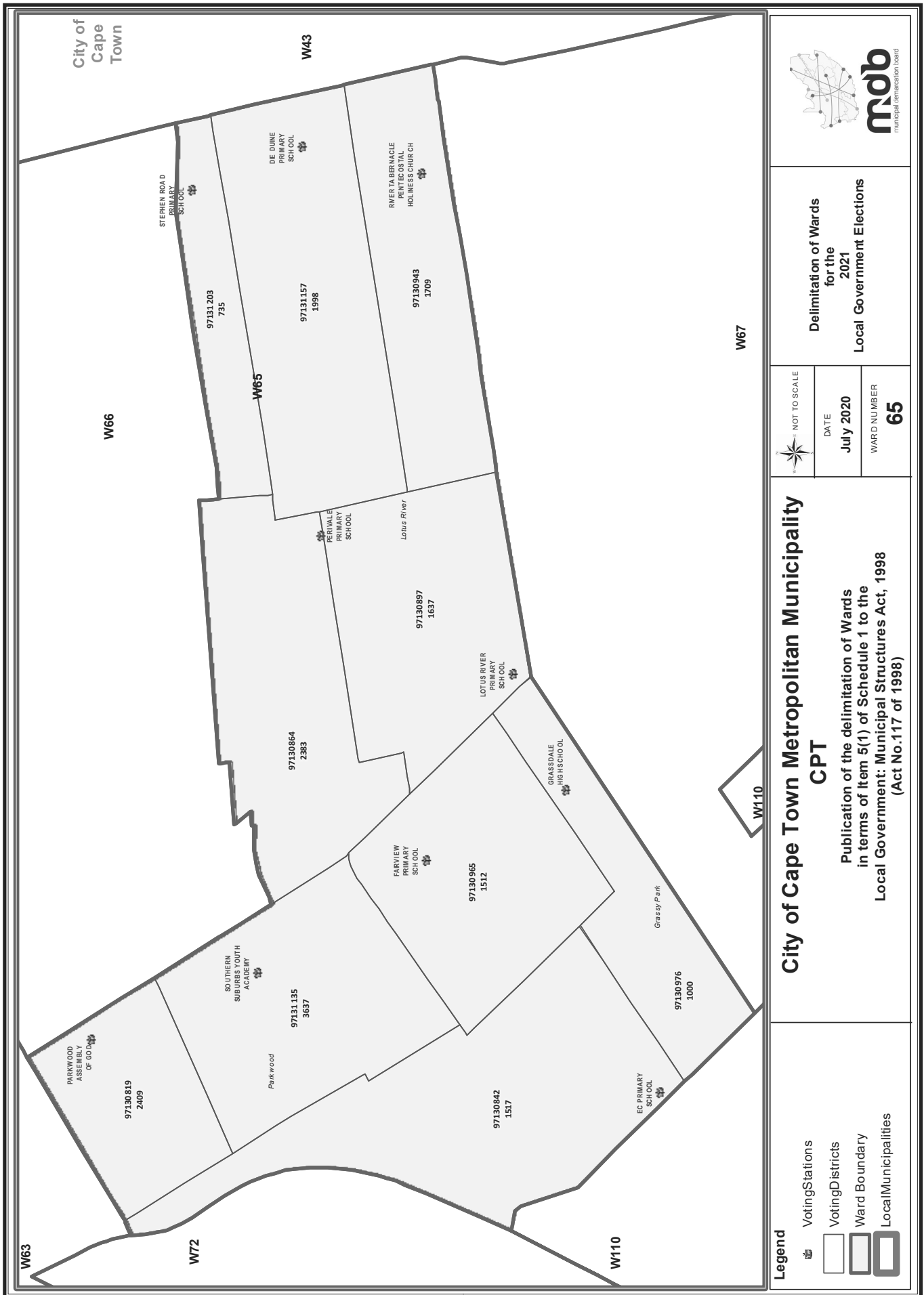


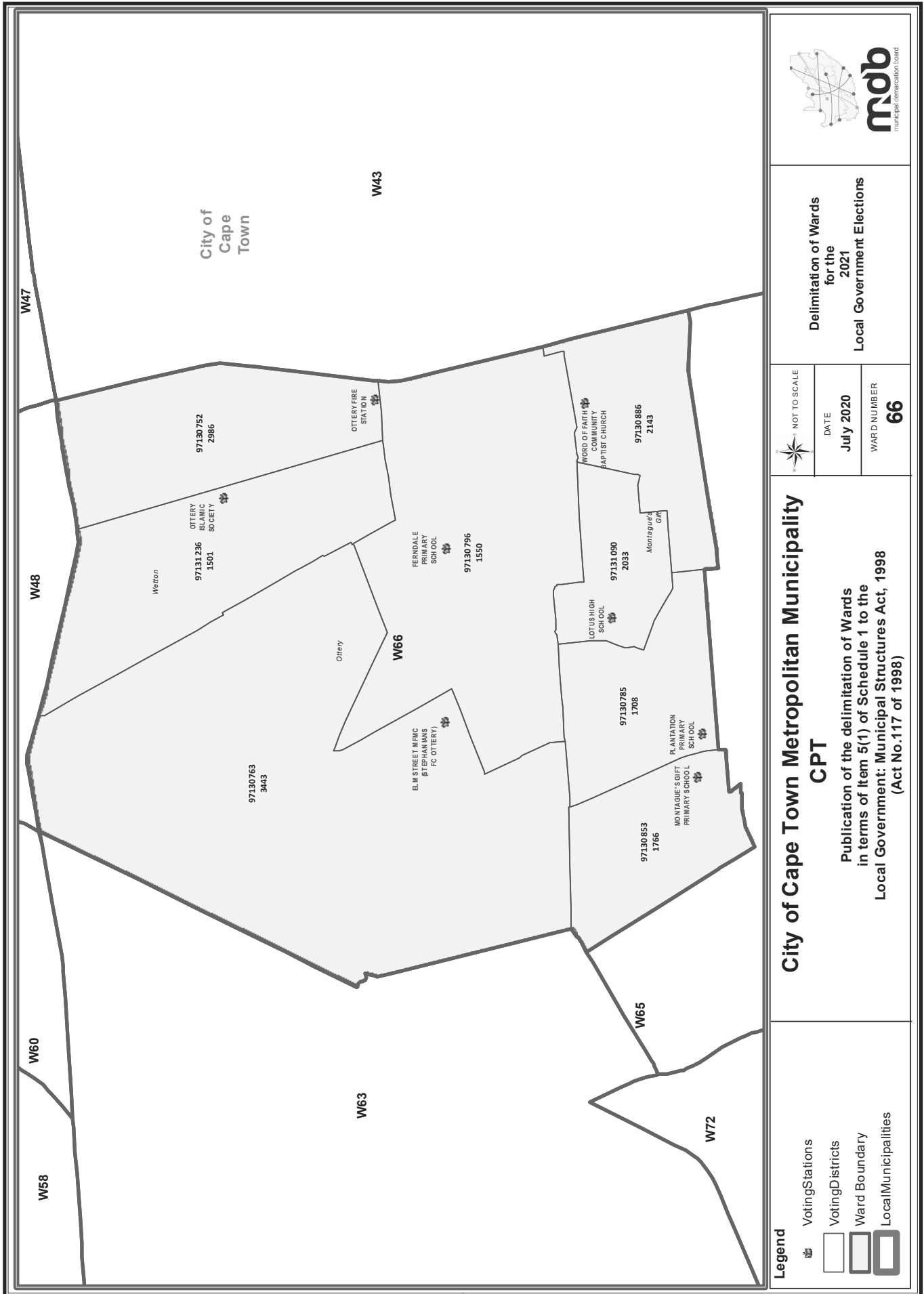












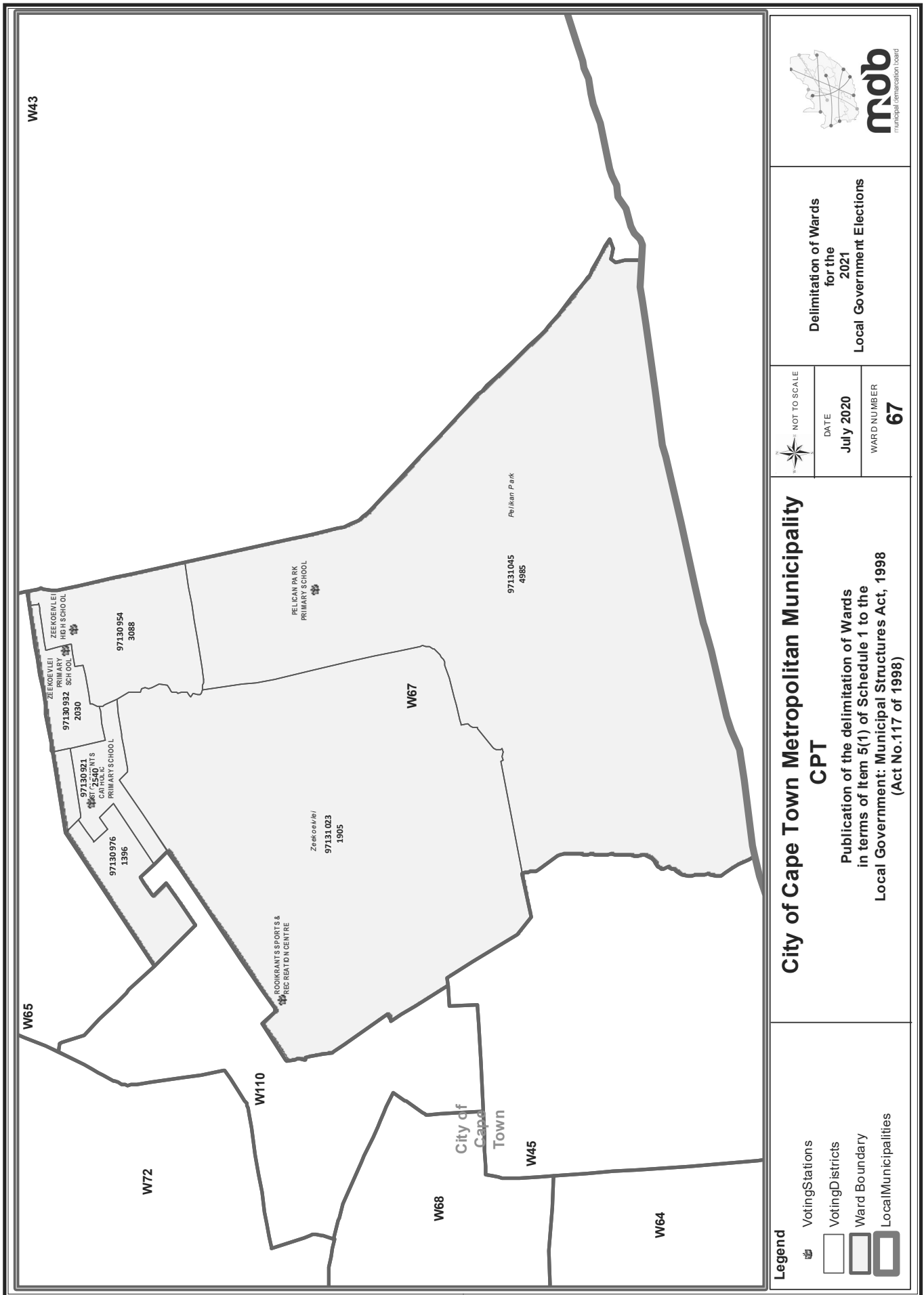
Delimitation of Wards for the 2021 Local Government Elections

NOT TO SCALE
DATE July 2020
WARD NUMBER 66

City of Cape Town Metropolitan Municipality CPT
Publication of the delimitation of Wards in terms of Item 5(1) of Schedule 1 to the Local Government: Municipal Structures Act, 1998 (Act No.117 of 1998)

Legend

- Voting Stations
- Voting Districts
- Ward Boundary
- Local Municipalities

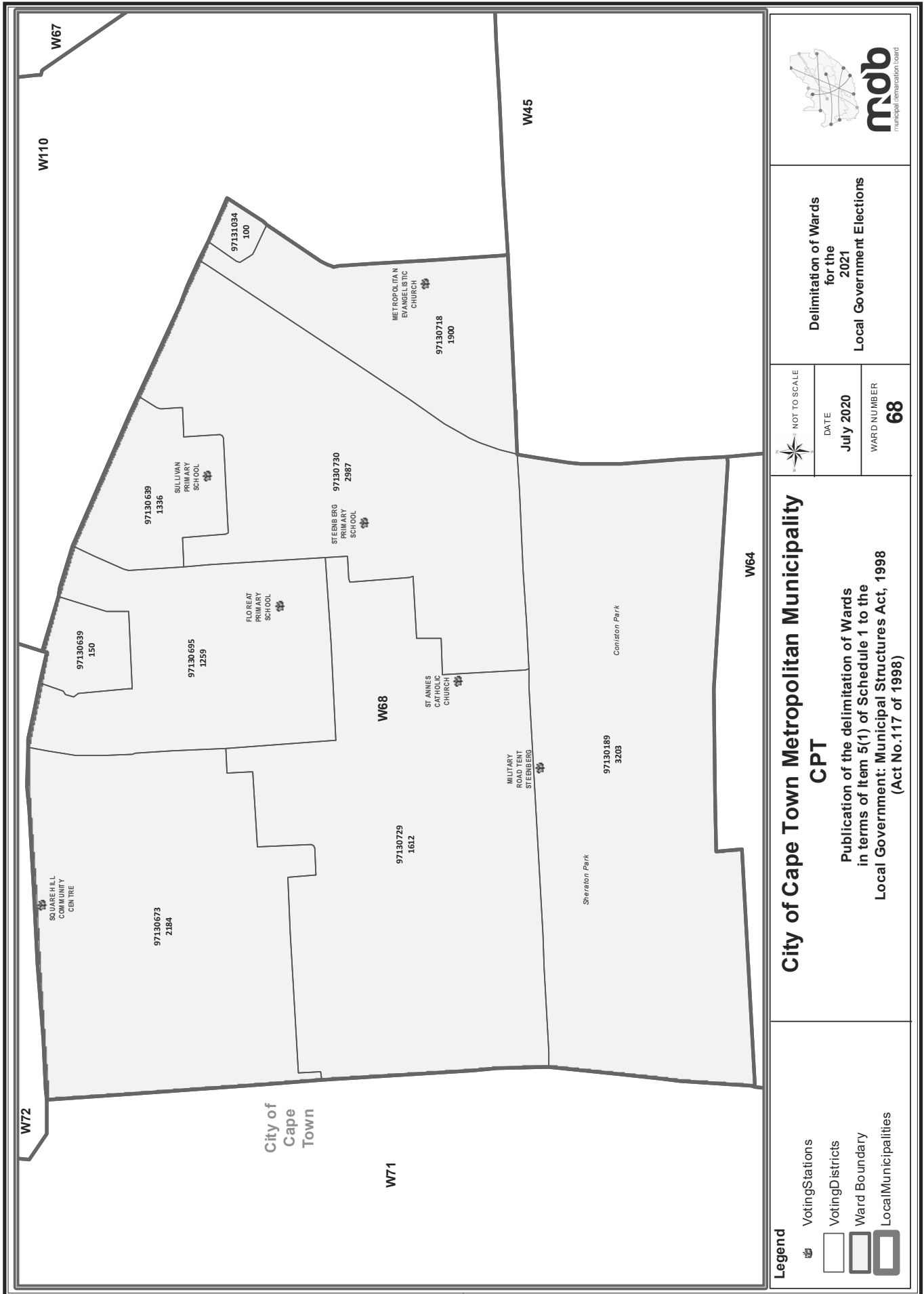


Delimitation of Wards for the 2021 Local Government Elections

NOT TO SCALE
 DATE: July 2020
 WARD NUMBER: 67

City of Cape Town Metropolitan Municipality CPT
 Publication of the delimitation of Wards in terms of Item 5(1) of Schedule 1 to the Local Government: Municipal Structures Act, 1998 (Act No.117 of 1998)

Legend
 Voting Stations
 Voting Districts
 Ward Boundary
 Local Municipalities



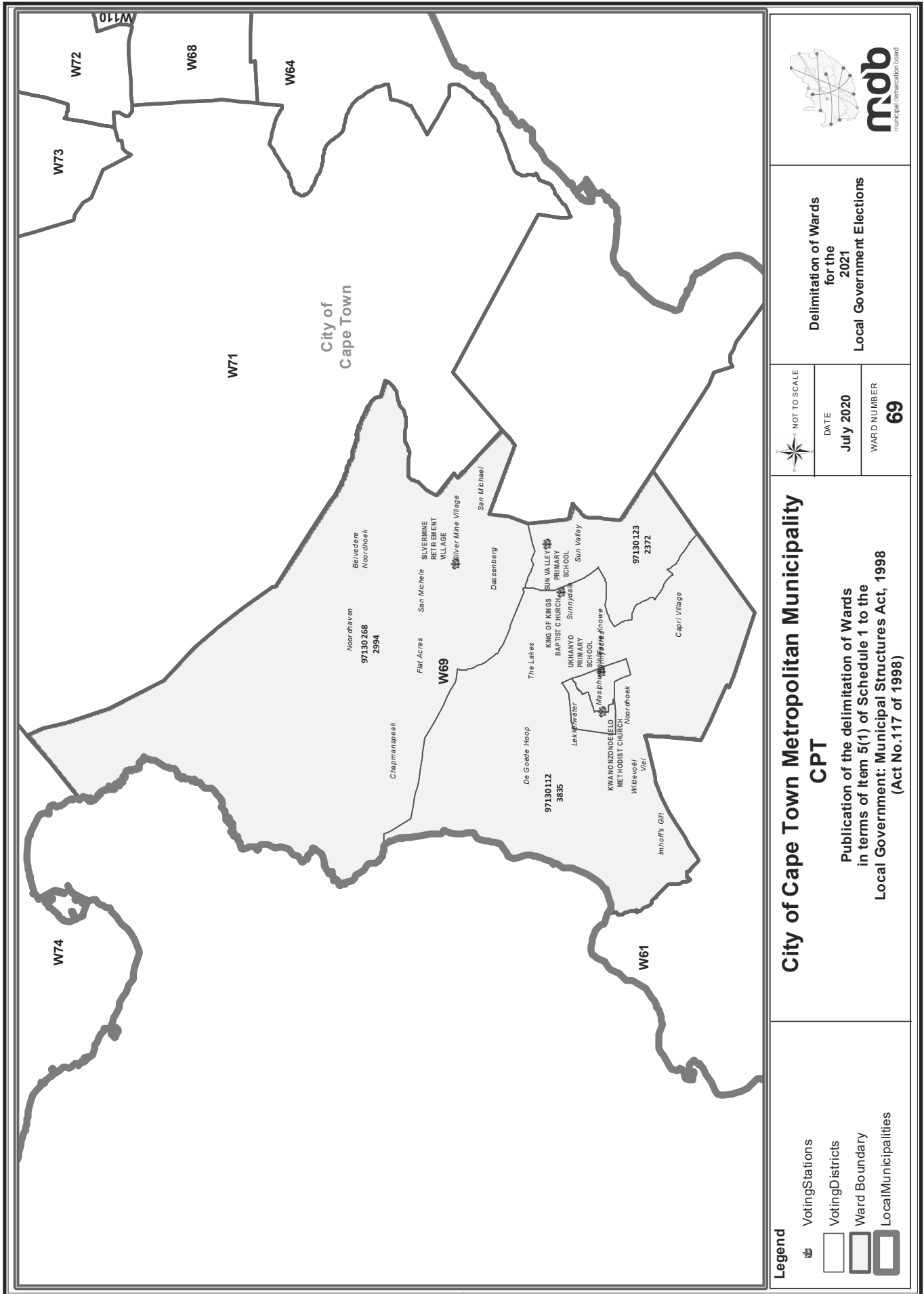
Delimitation of Wards for the 2021 Local Government Elections

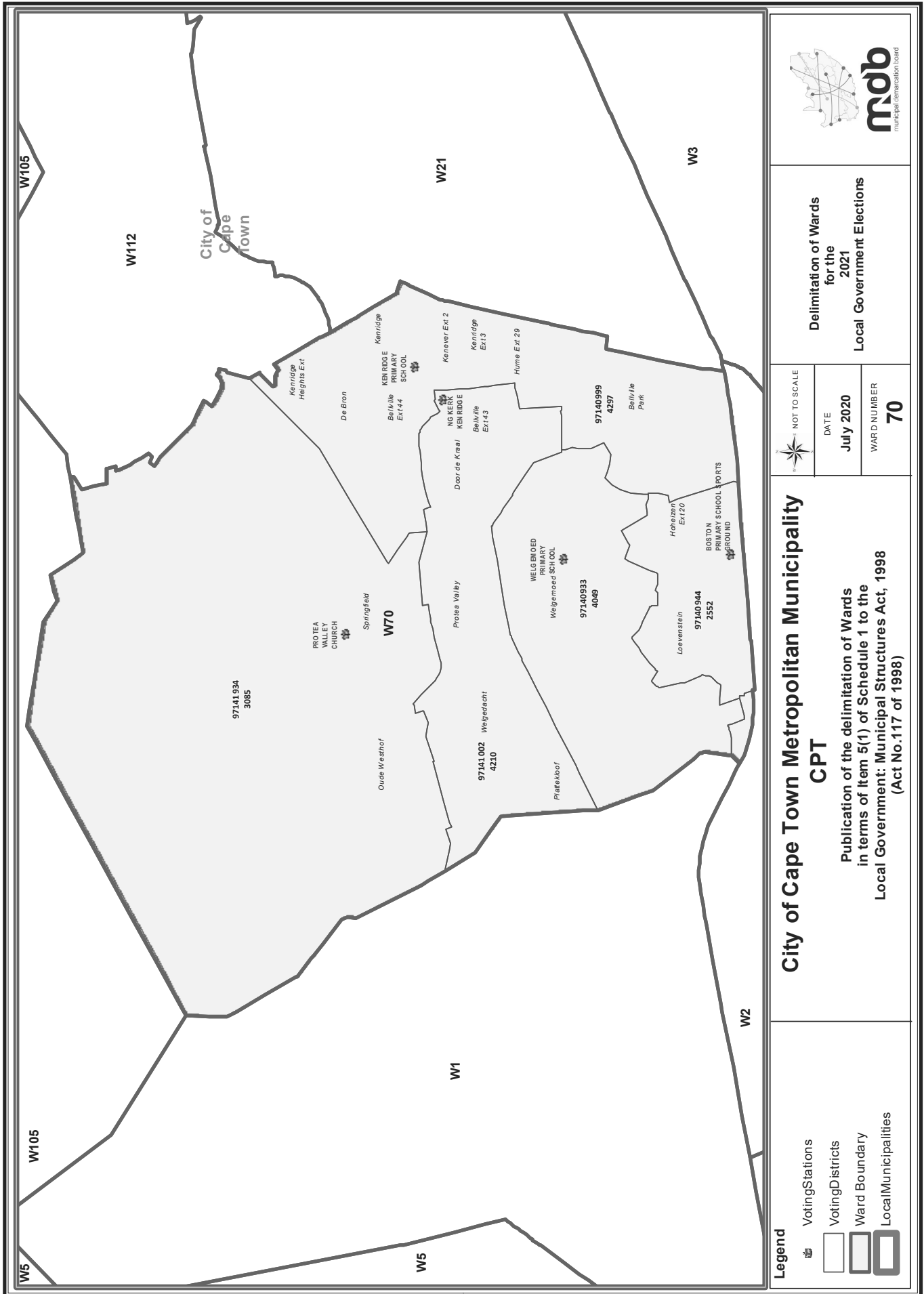
NOT TO SCALE
 DATE: July 2020
 WARD NUMBER: 68

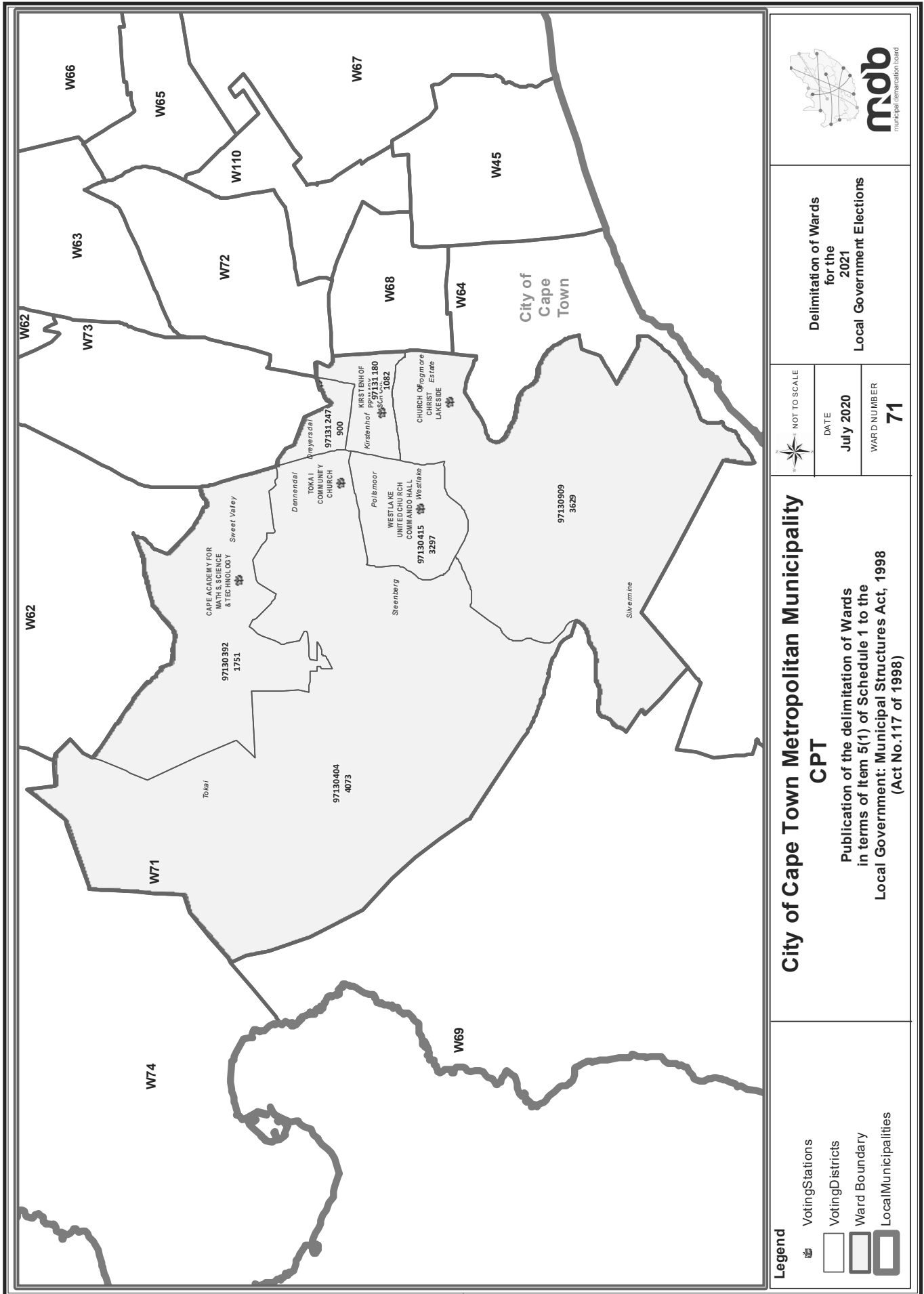
City of Cape Town Metropolitan Municipality CPT
 Publication of the delimitation of Wards in terms of Item 5(1) of Schedule 1 to the Local Government: Municipal Structures Act, 1998 (Act No.117 of 1998)

Legend

- Voting Stations
- Voting Districts
- Ward Boundary
- Local Municipalities



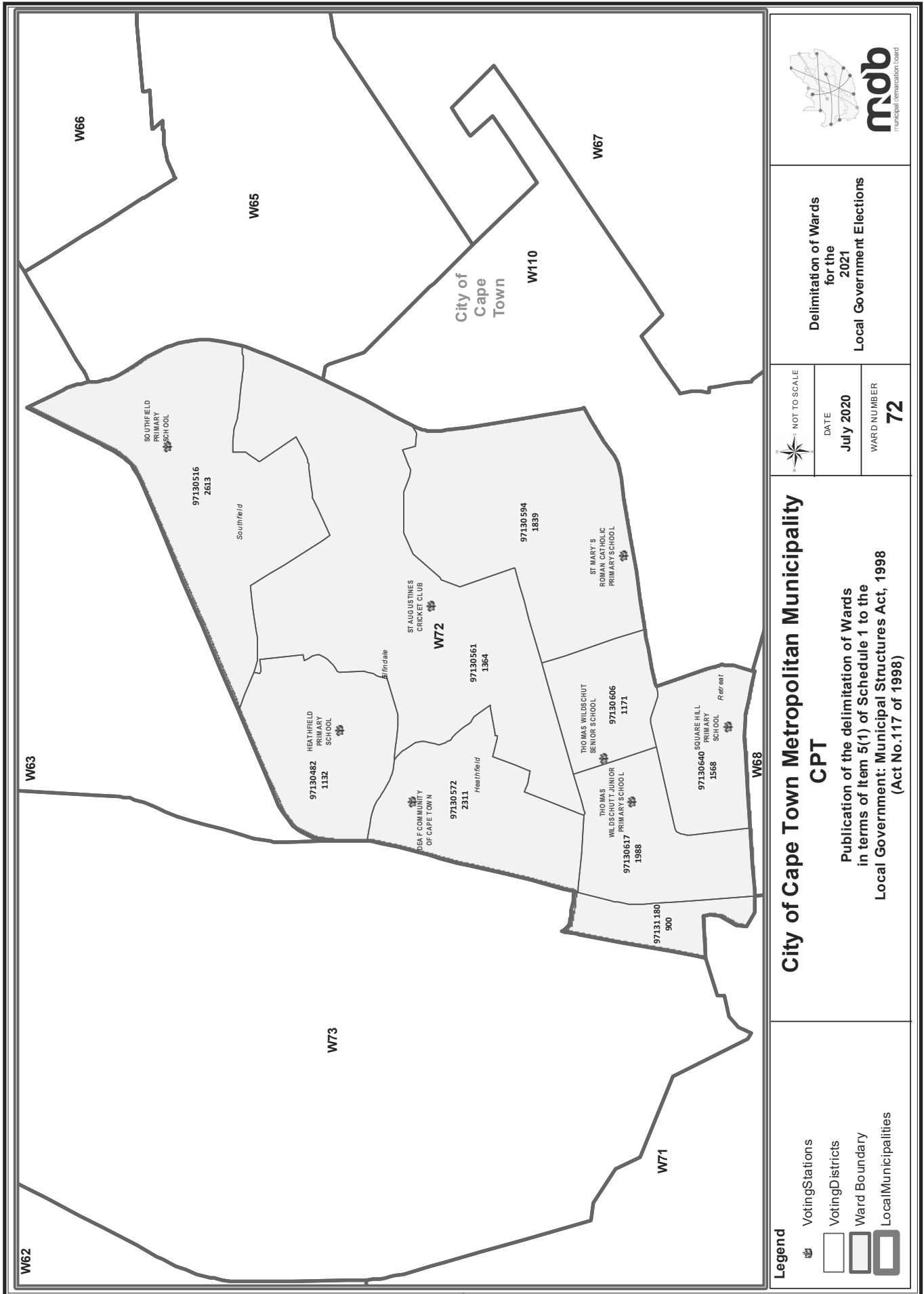




Delimitation of Wards for the 2021 Local Government Elections

City of Cape Town Metropolitan Municipality CPT
 Publication of the delimitation of Wards in terms of Item 5(1) of Schedule 1 to the Local Government: Municipal Structures Act, 1998 (Act No.117 of 1998)

Legend
 Voting Stations
 Voting Districts
 Ward Boundary
 Local Municipalities



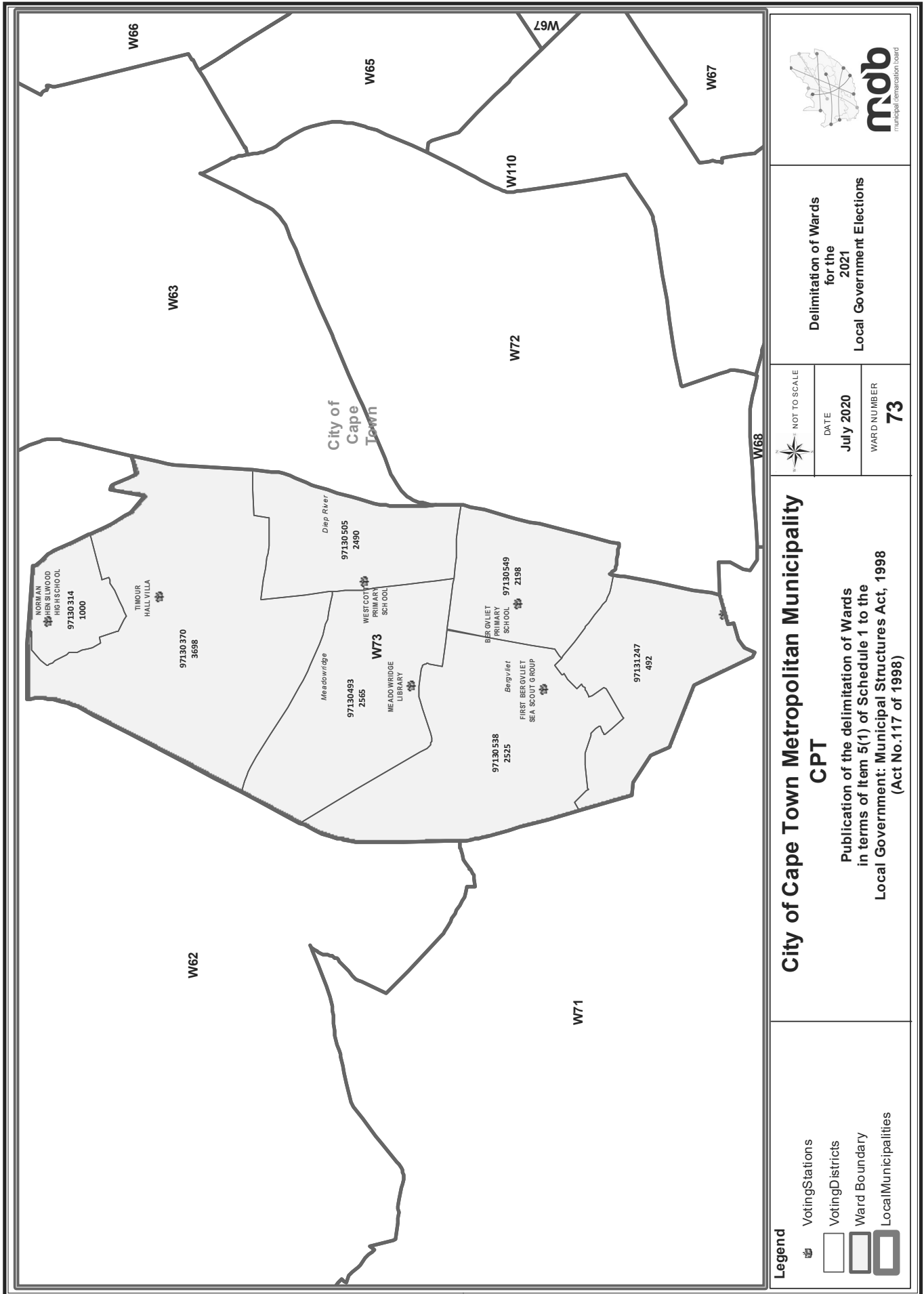
Delimitation of Wards for the 2021 Local Government Elections

NOT TO SCALE
 DATE: July 2020
 WARD NUMBER: 72

City of Cape Town Metropolitan Municipality CPT
 Publication of the delimitation of Wards in terms of Item 5(1) of Schedule 1 to the Local Government: Municipal Structures Act, 1998 (Act No.117 of 1998)

Legend

- Voting Stations
- Voting Districts
- Ward Boundary
- Local Municipalities



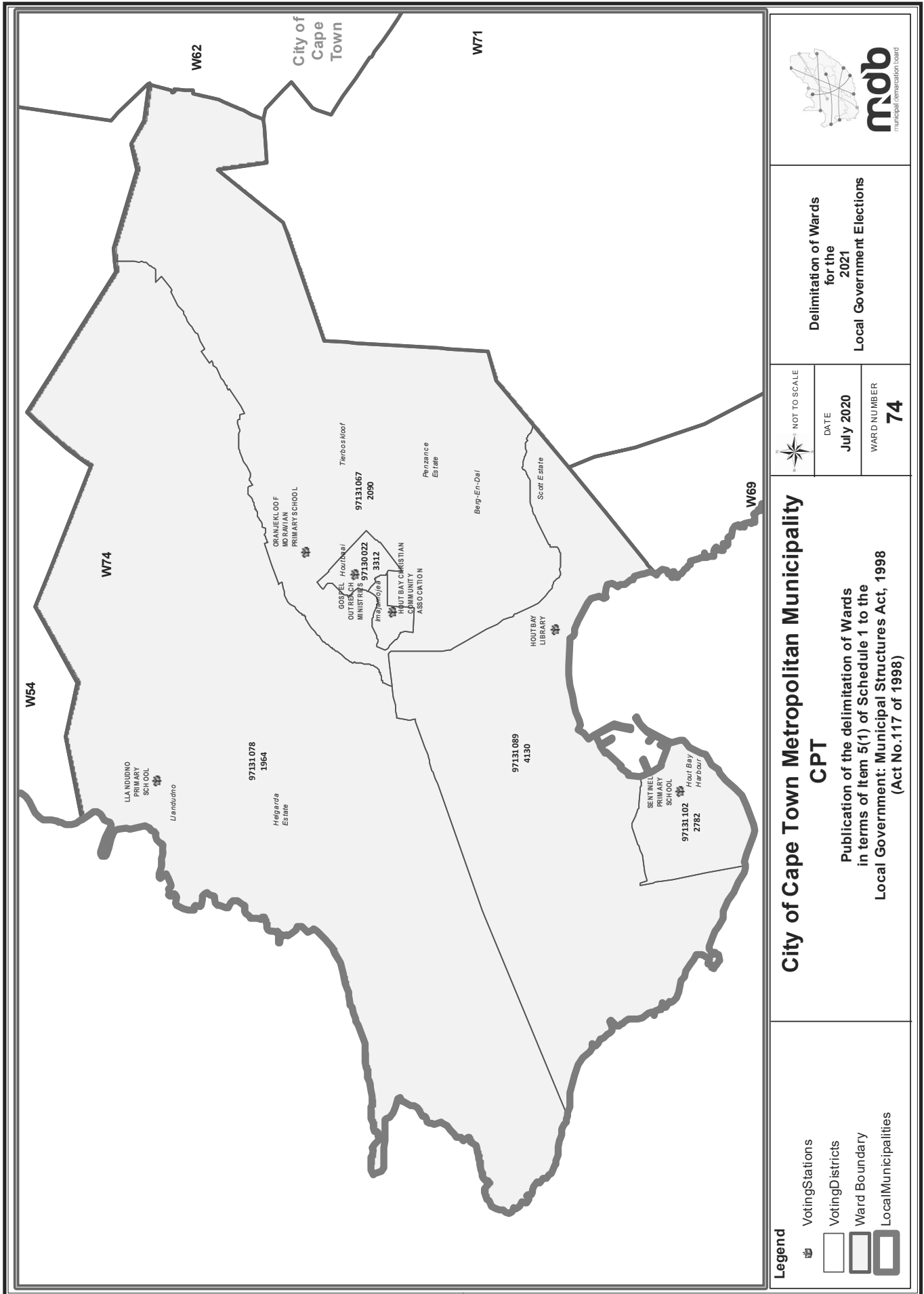
Delimitation of Wards for the 2021 Local Government Elections

NOT TO SCALE
DATE July 2020
WARD NUMBER 73

City of Cape Town Metropolitan Municipality CPT
 Publication of the delimitation of Wards in terms of Item 5(1) of Schedule 1 to the Local Government: Municipal Structures Act, 1998 (Act No.117 of 1998)

Legend

- Voting Stations
- Voting Districts
- Ward Boundary
- Local Municipalities



Delimitation of Wards for the 2021 Local Government Elections

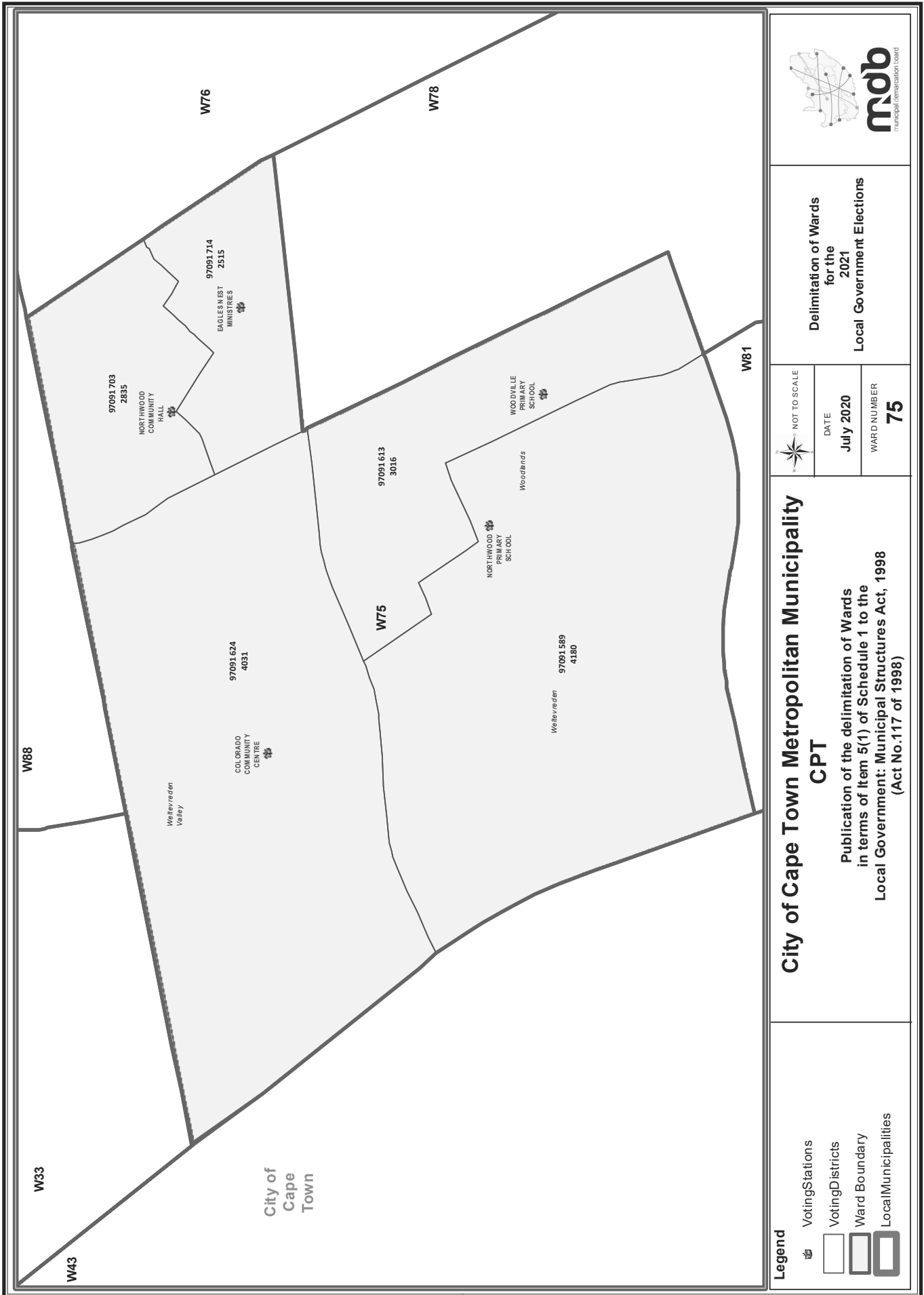
NOT TO SCALE	DATE	WARD NUMBER
	July 2020	74

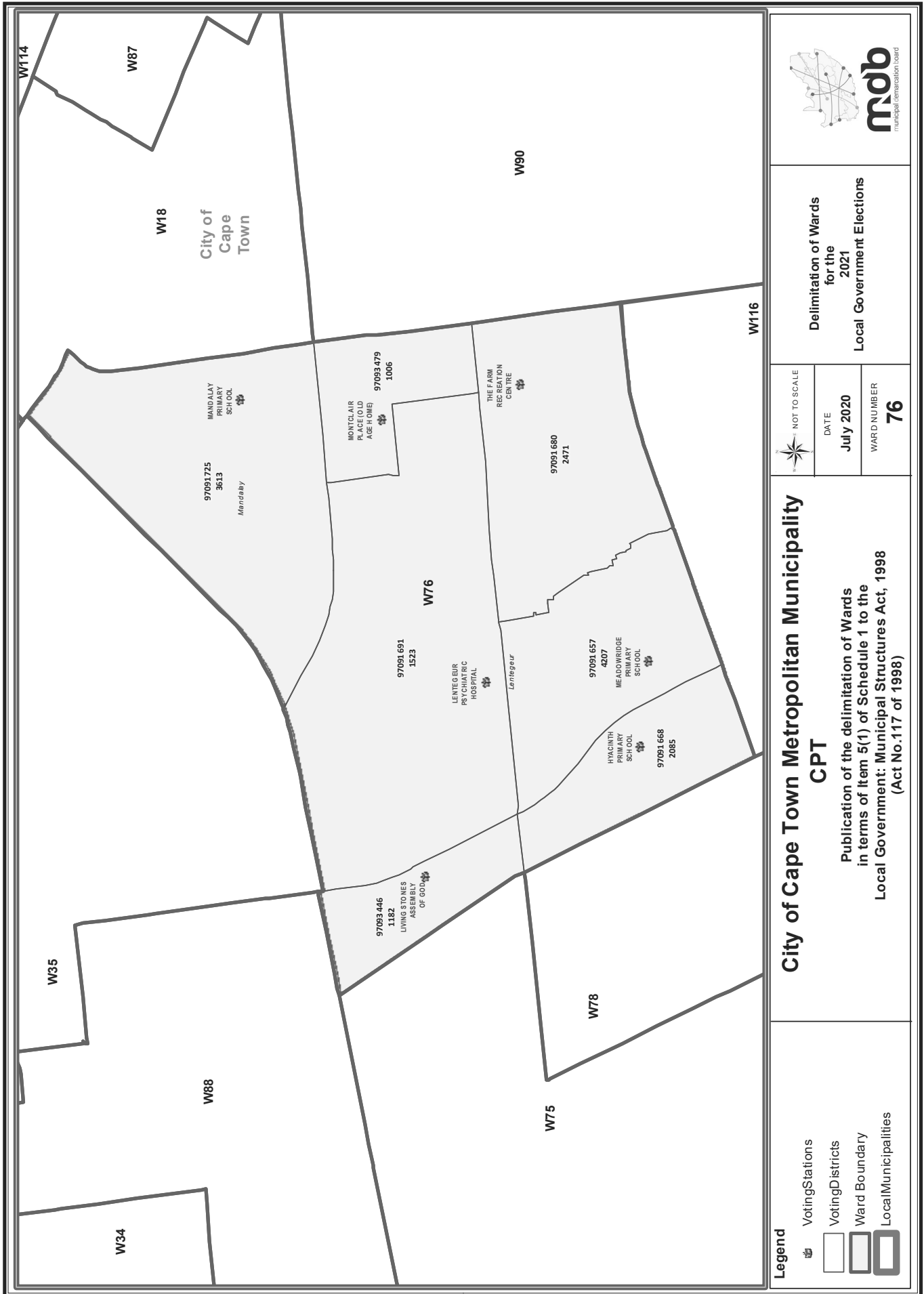
City of Cape Town Metropolitan Municipality CPT

Publication of the delimitation of Wards in terms of Item 5(1) of Schedule 1 to the Local Government: Municipal Structures Act, 1998 (Act No.117 of 1998)

Legend

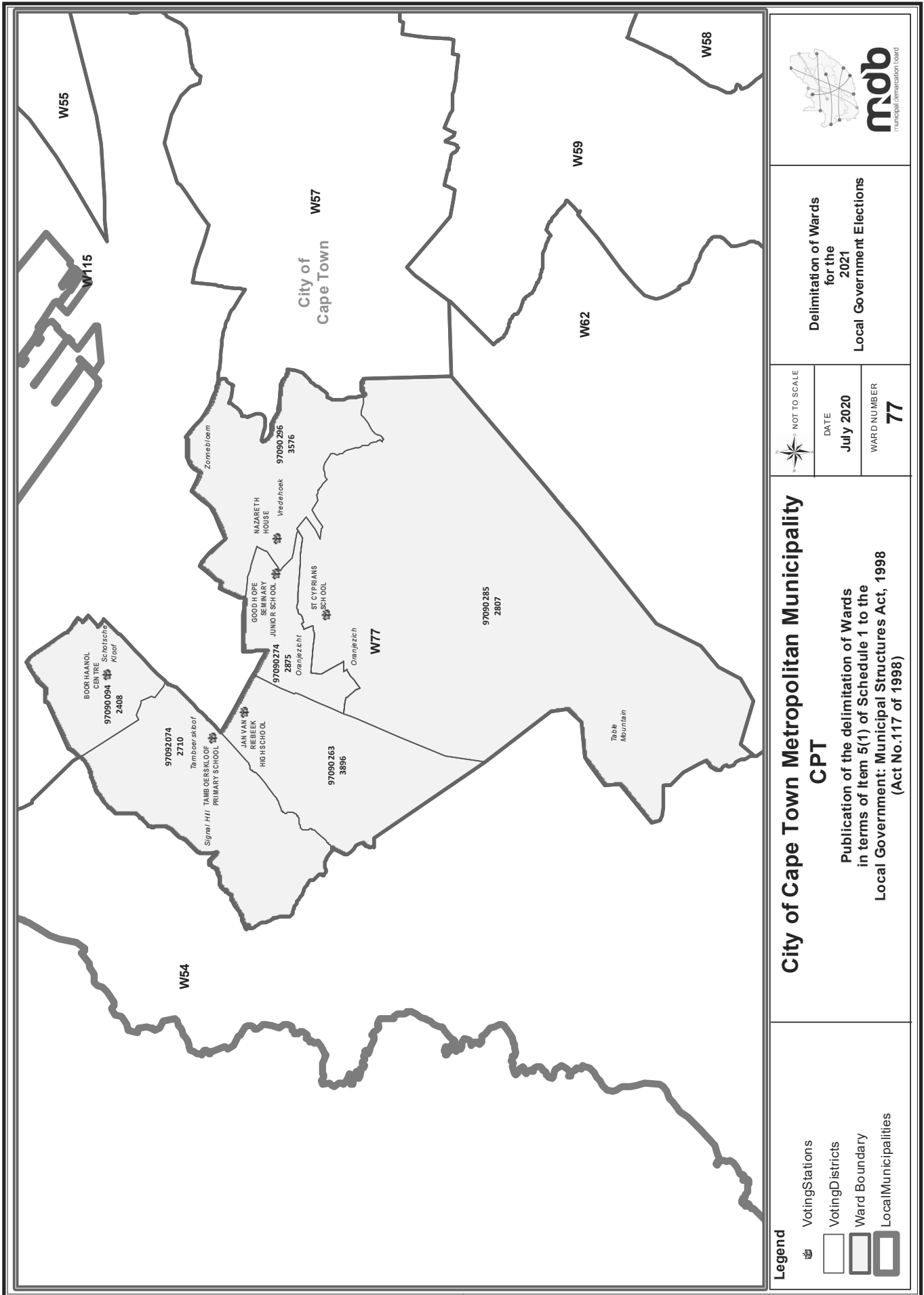
- Voting Stations
- Voting Districts
- Ward Boundary
- Local Municipalities

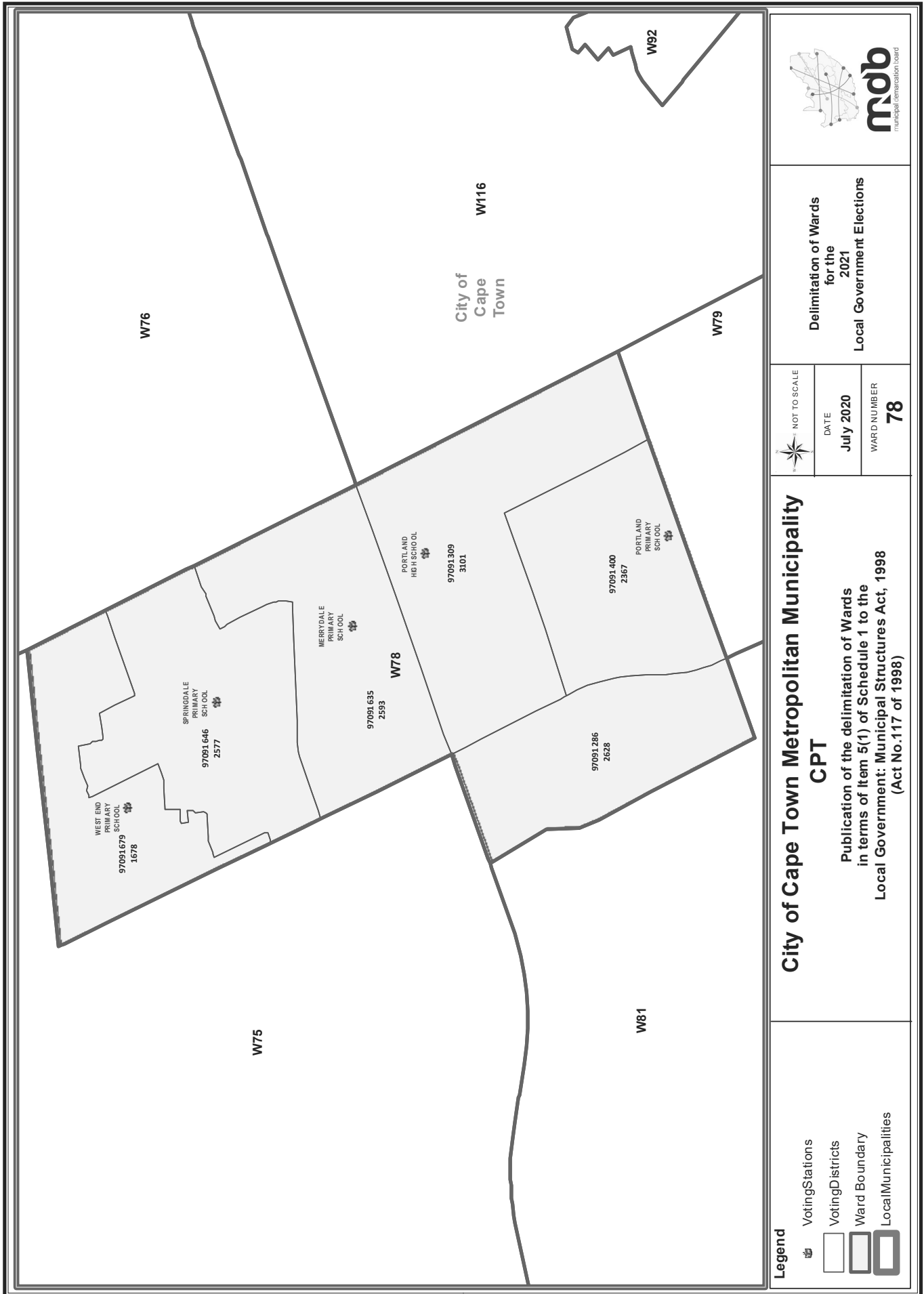


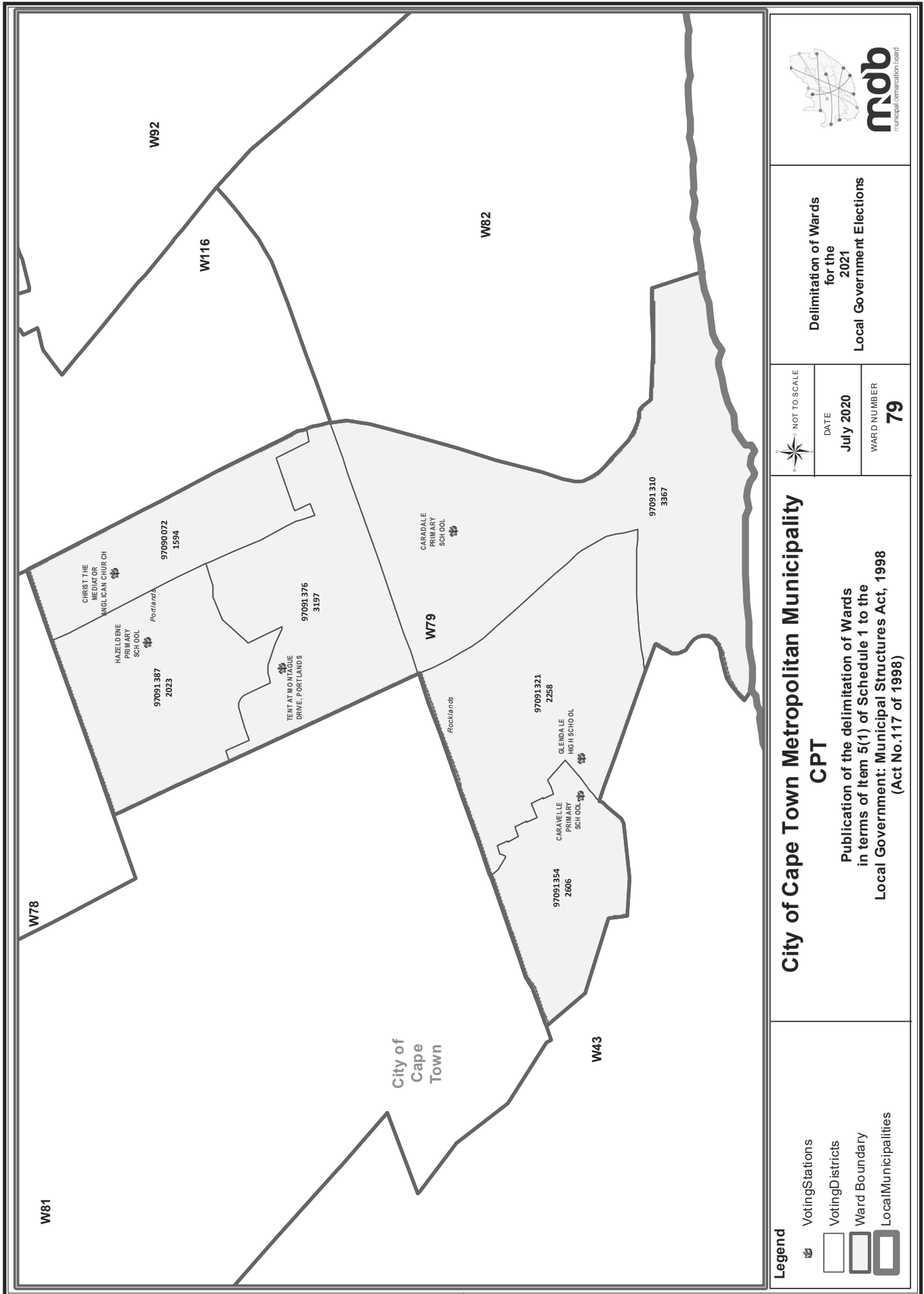


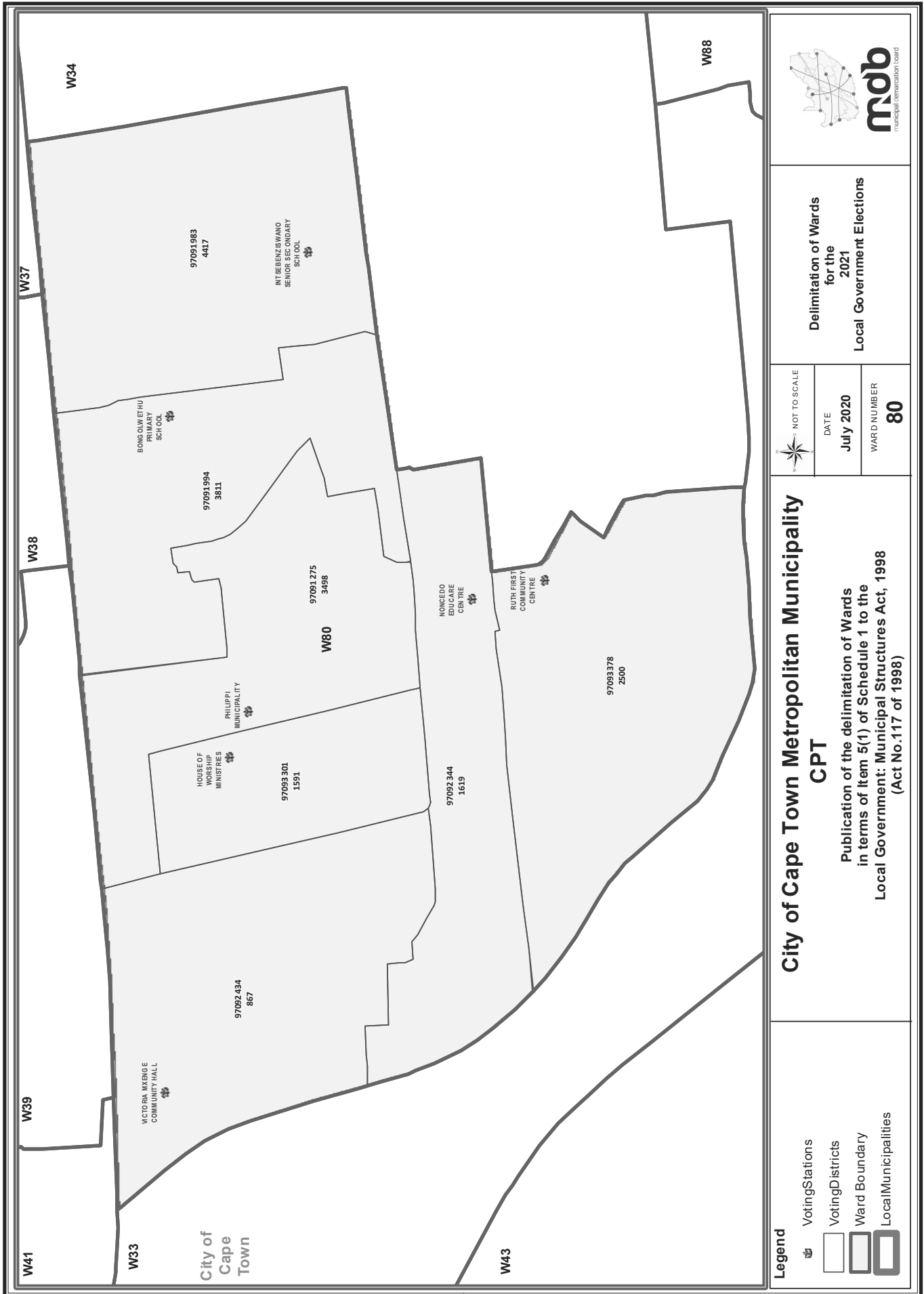
Delimitation of Wards for the 2021 Local Government Elections

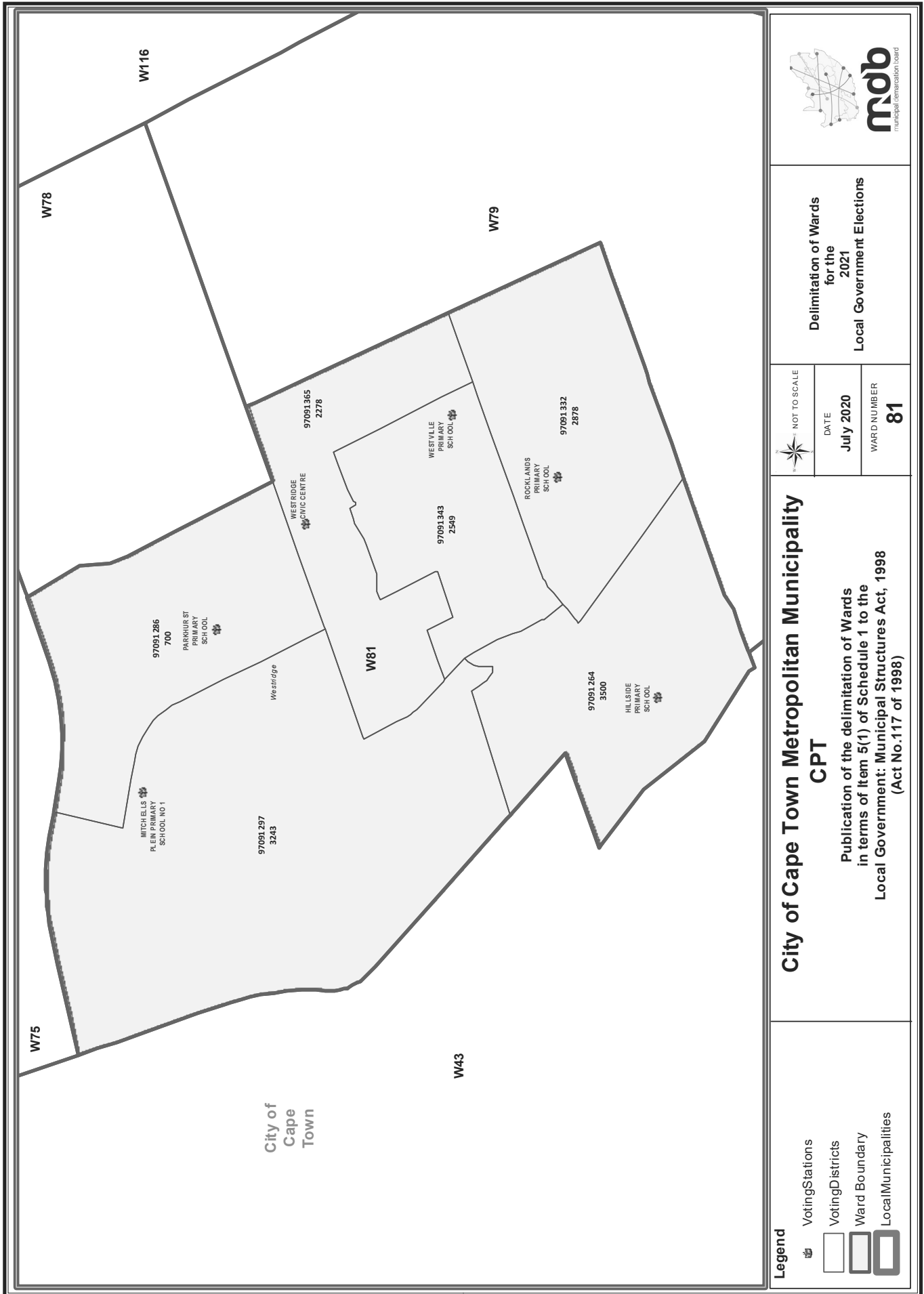
NOT TO SCALE
 DATE: July 2020
 WARD NUMBER: 76

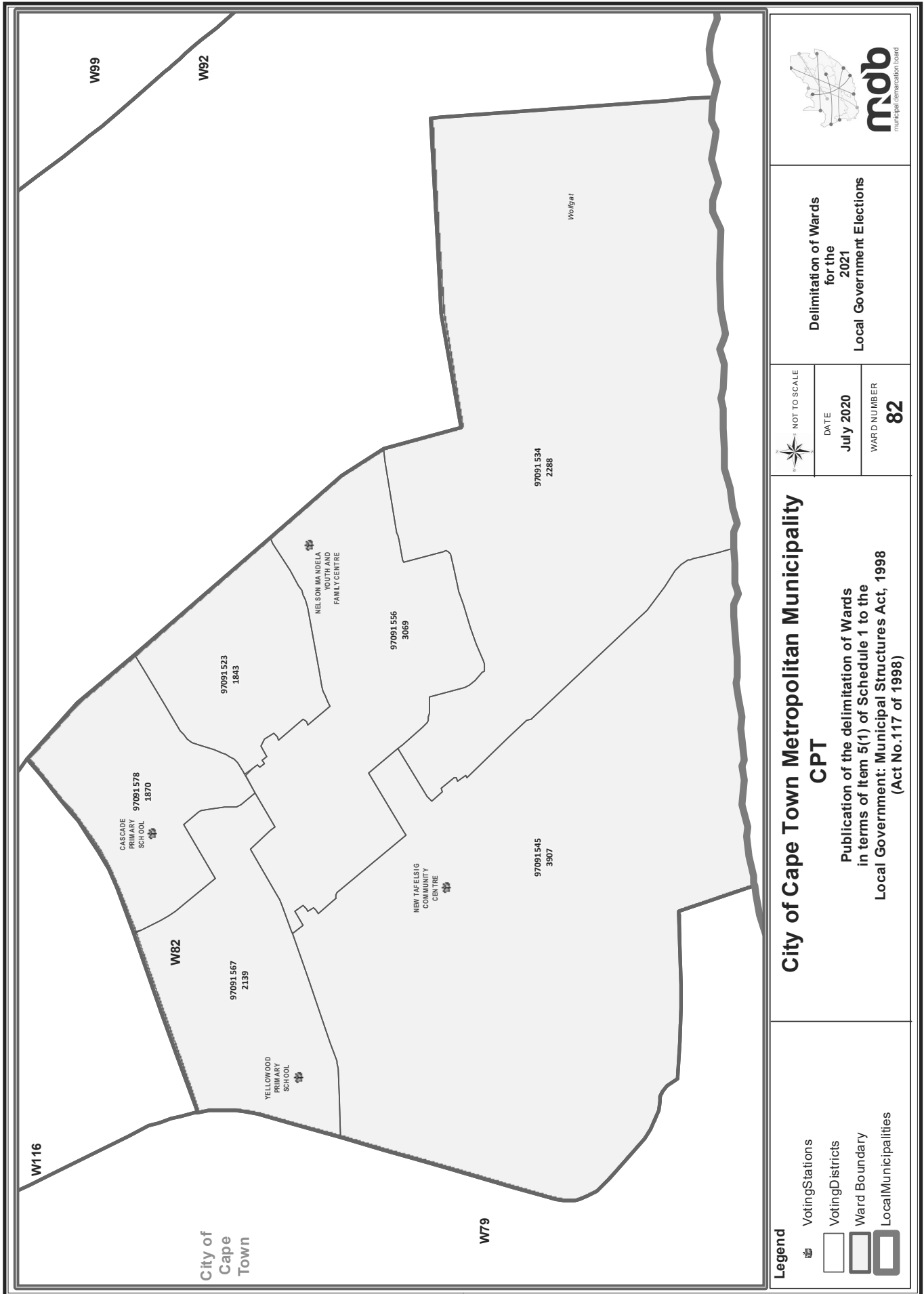










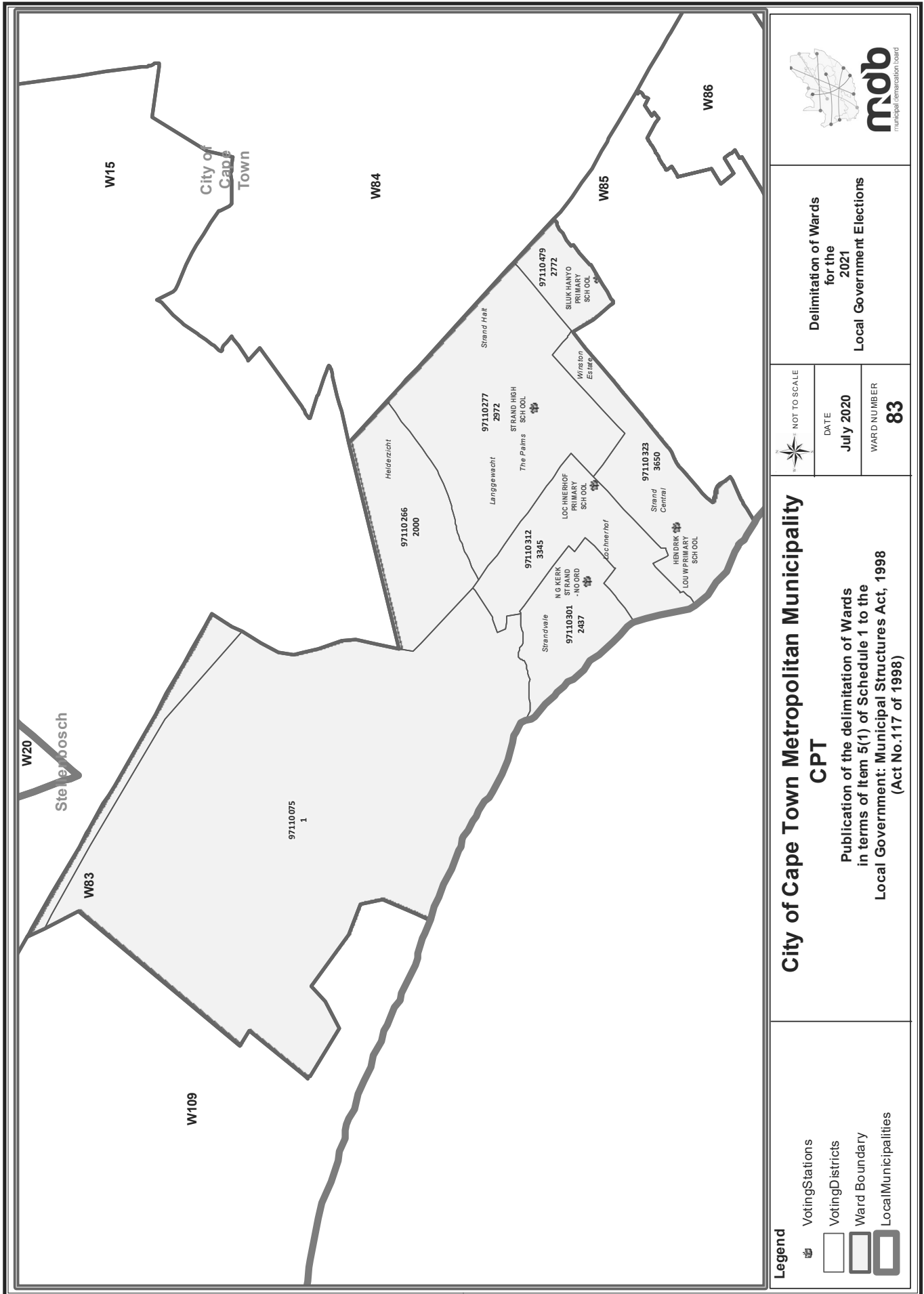


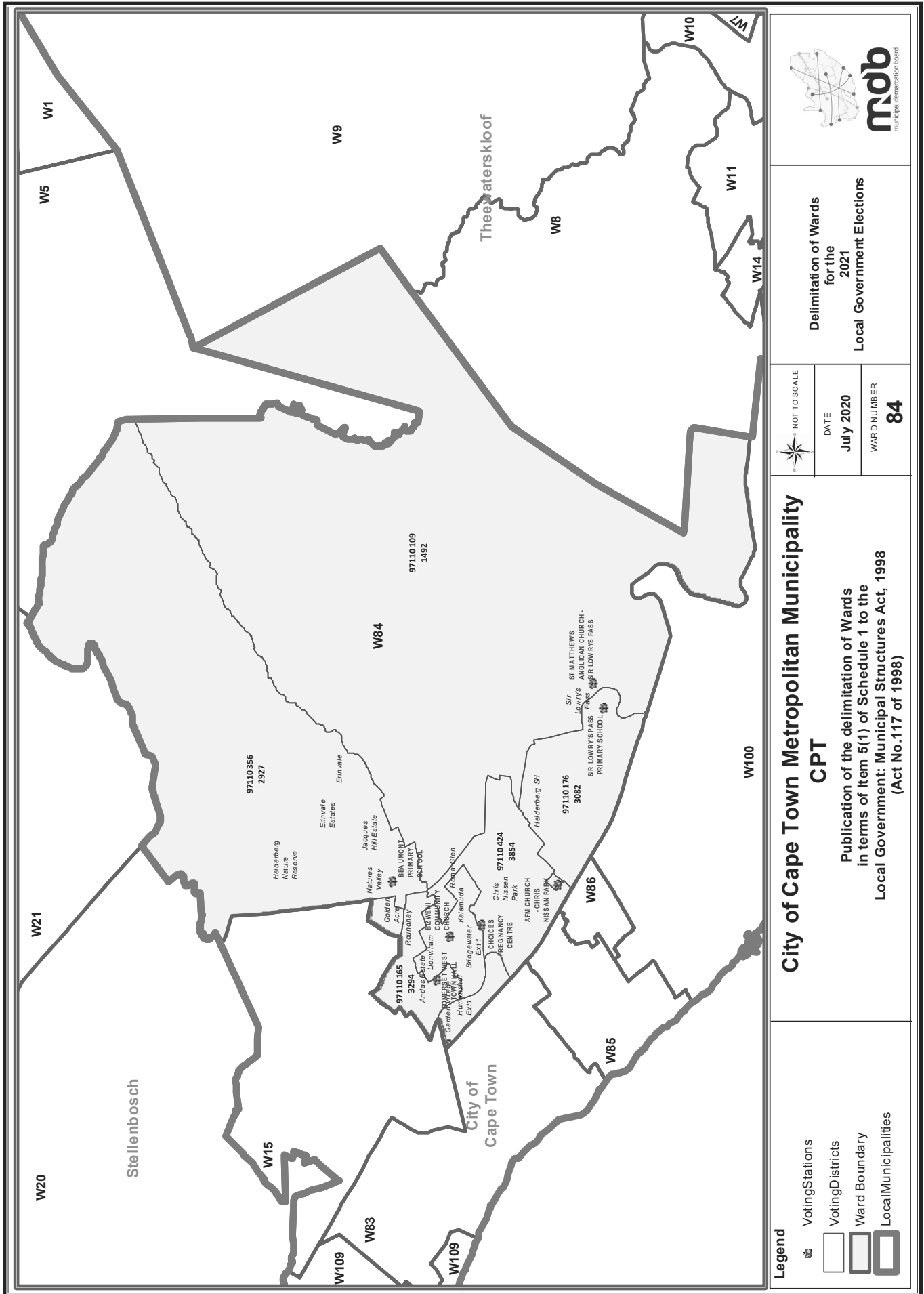
Delimitation of Wards for the 2021 Local Government Elections

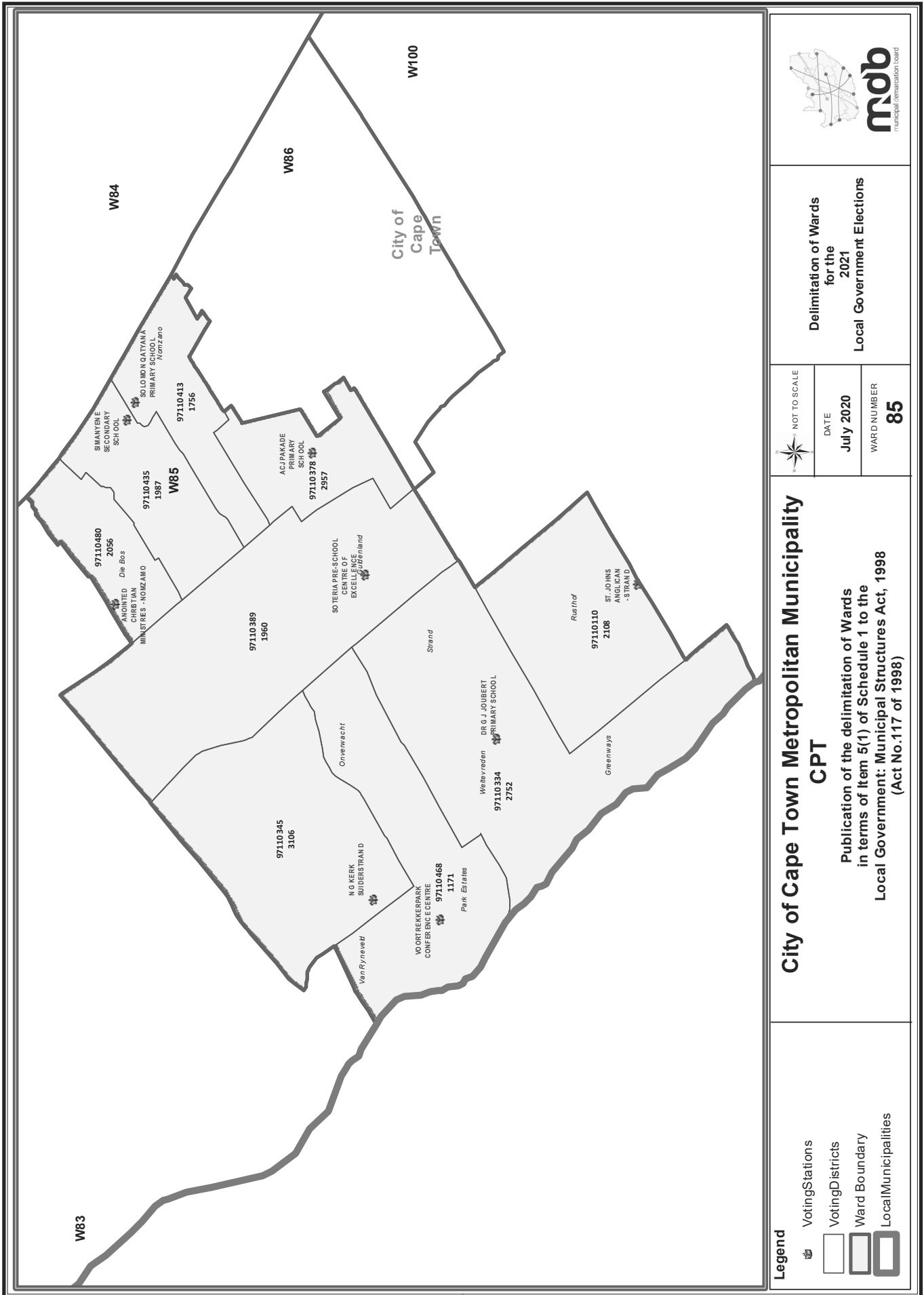
NOT TO SCALE
 DATE: July 2020
 WARD NUMBER: 82

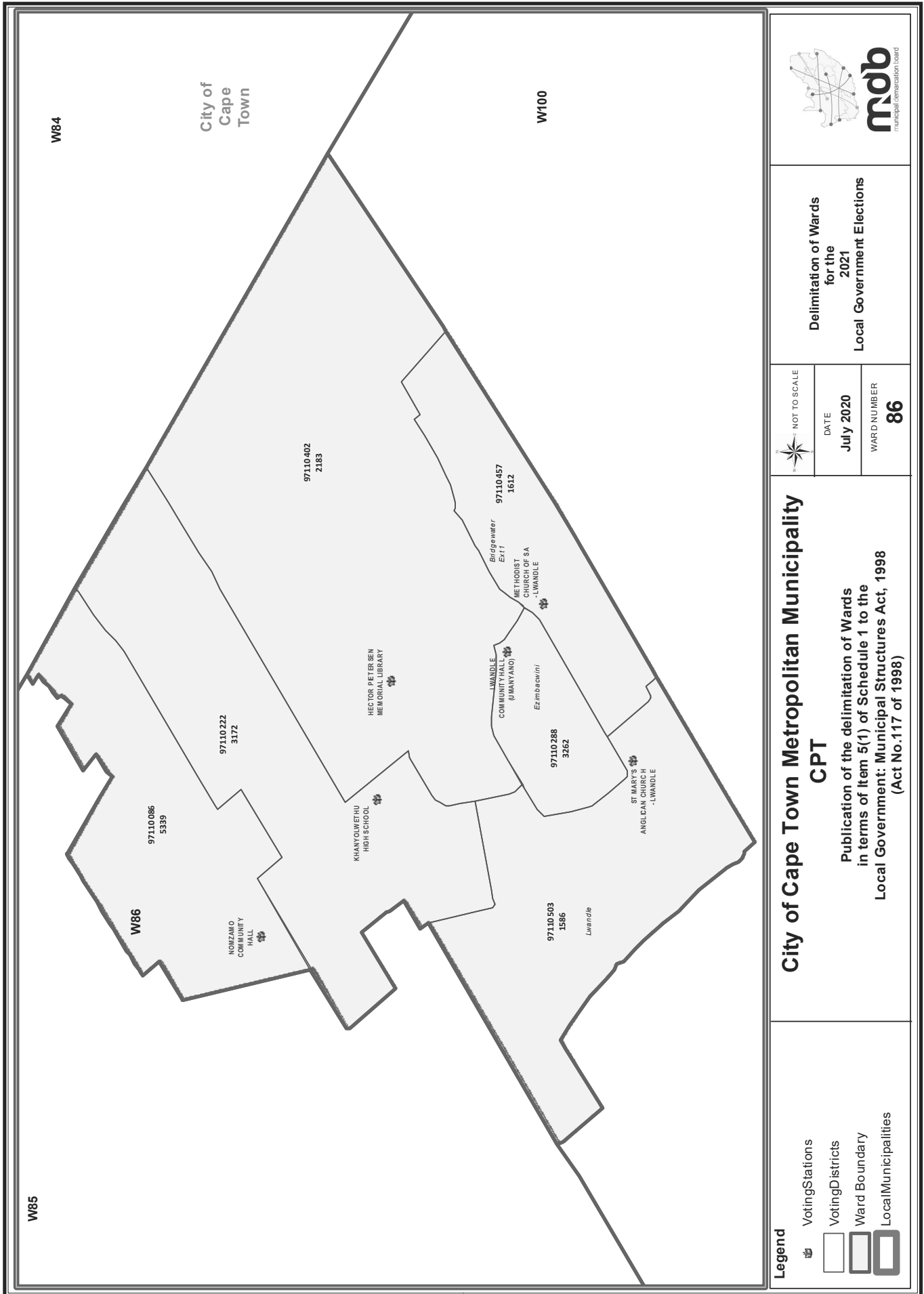
City of Cape Town Metropolitan Municipality CPT
 Publication of the delimitation of Wards in terms of Item 5(1) of Schedule 1 to the Local Government: Municipal Structures Act, 1998 (Act No.117 of 1998)

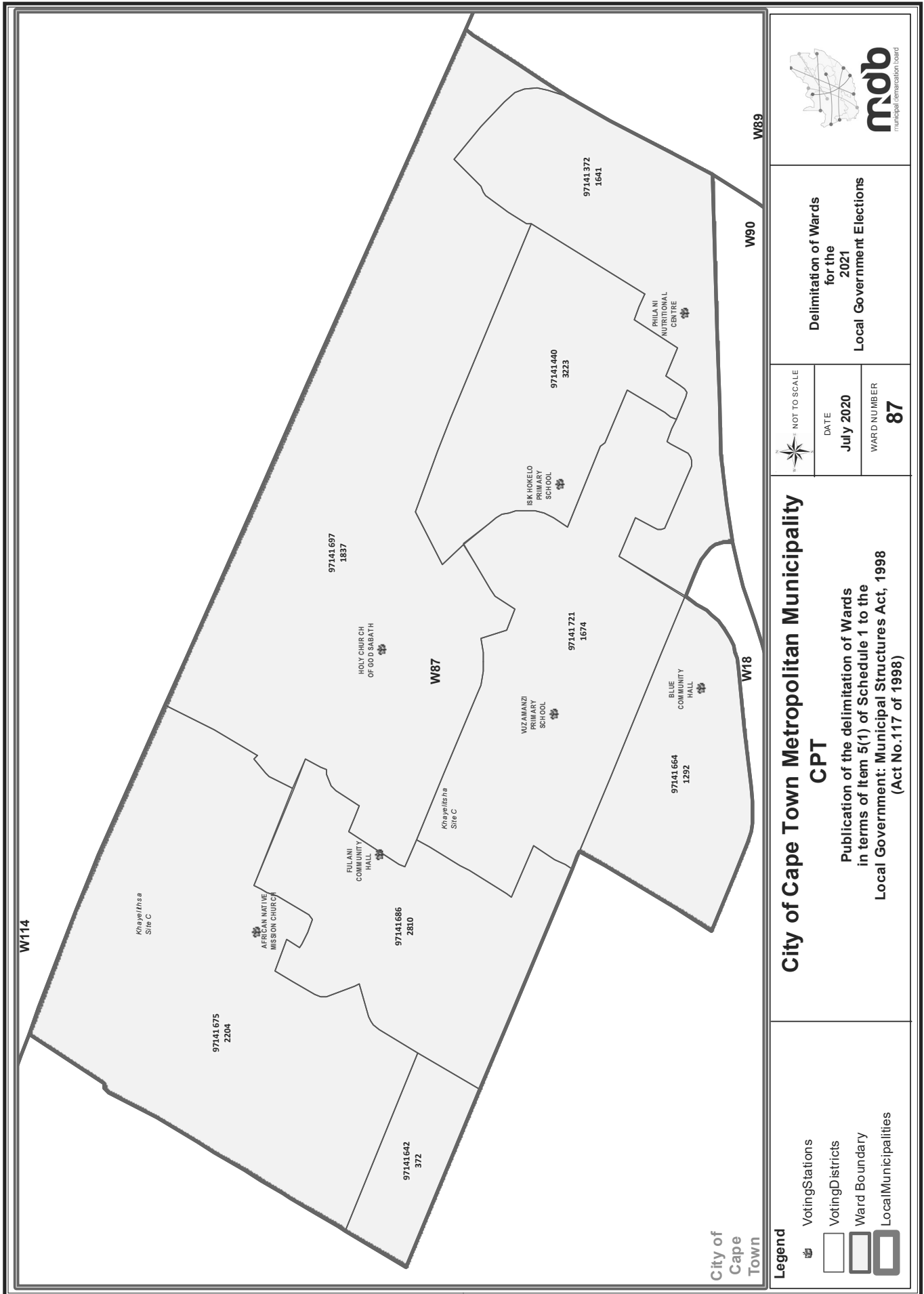
Legend
 Voting Stations
 Voting Districts
 Ward Boundary
 Local Municipalities











City of Cape Town

Legend

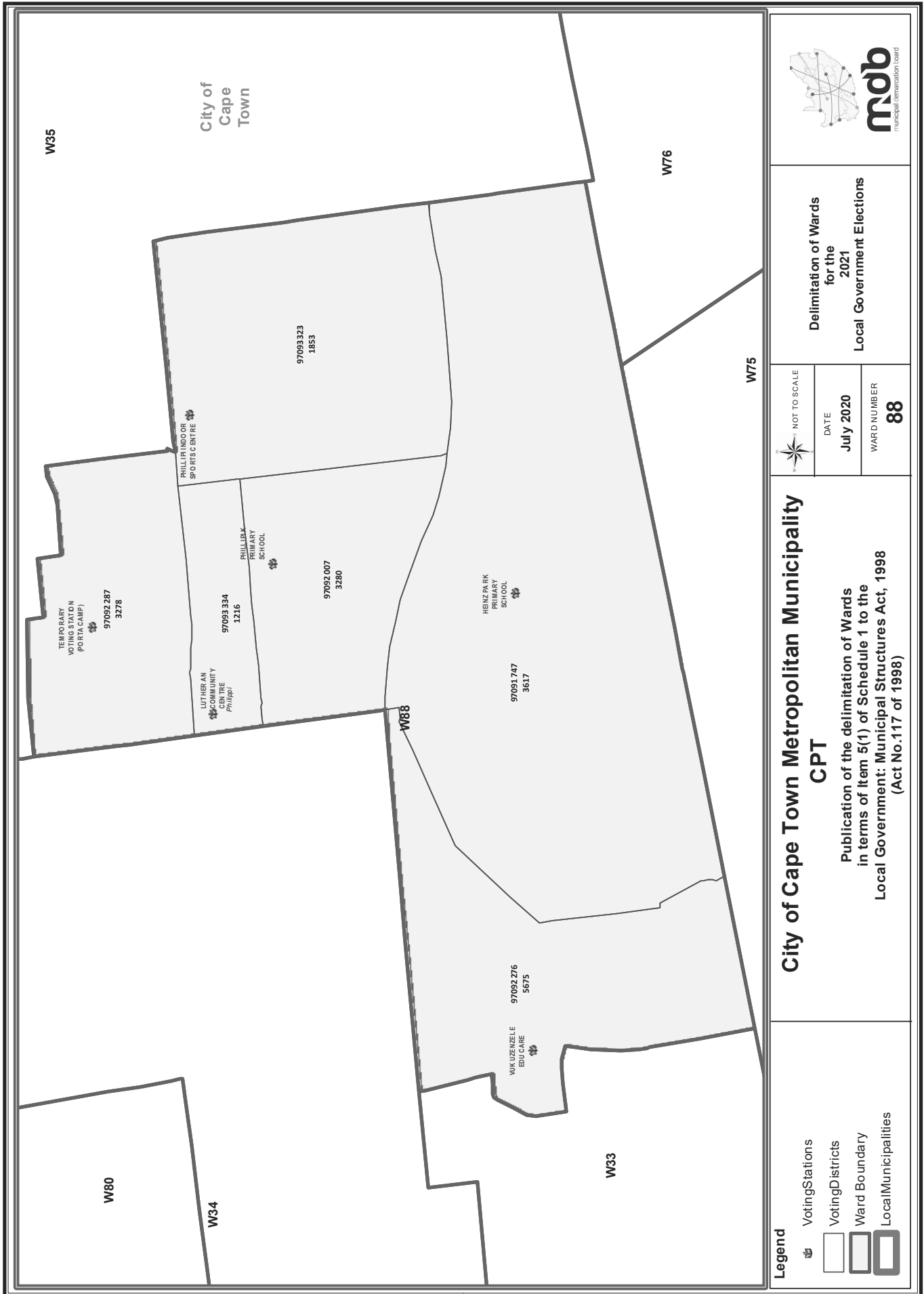
- Voting Stations
- Voting Districts
- Ward Boundary
- Local Municipalities

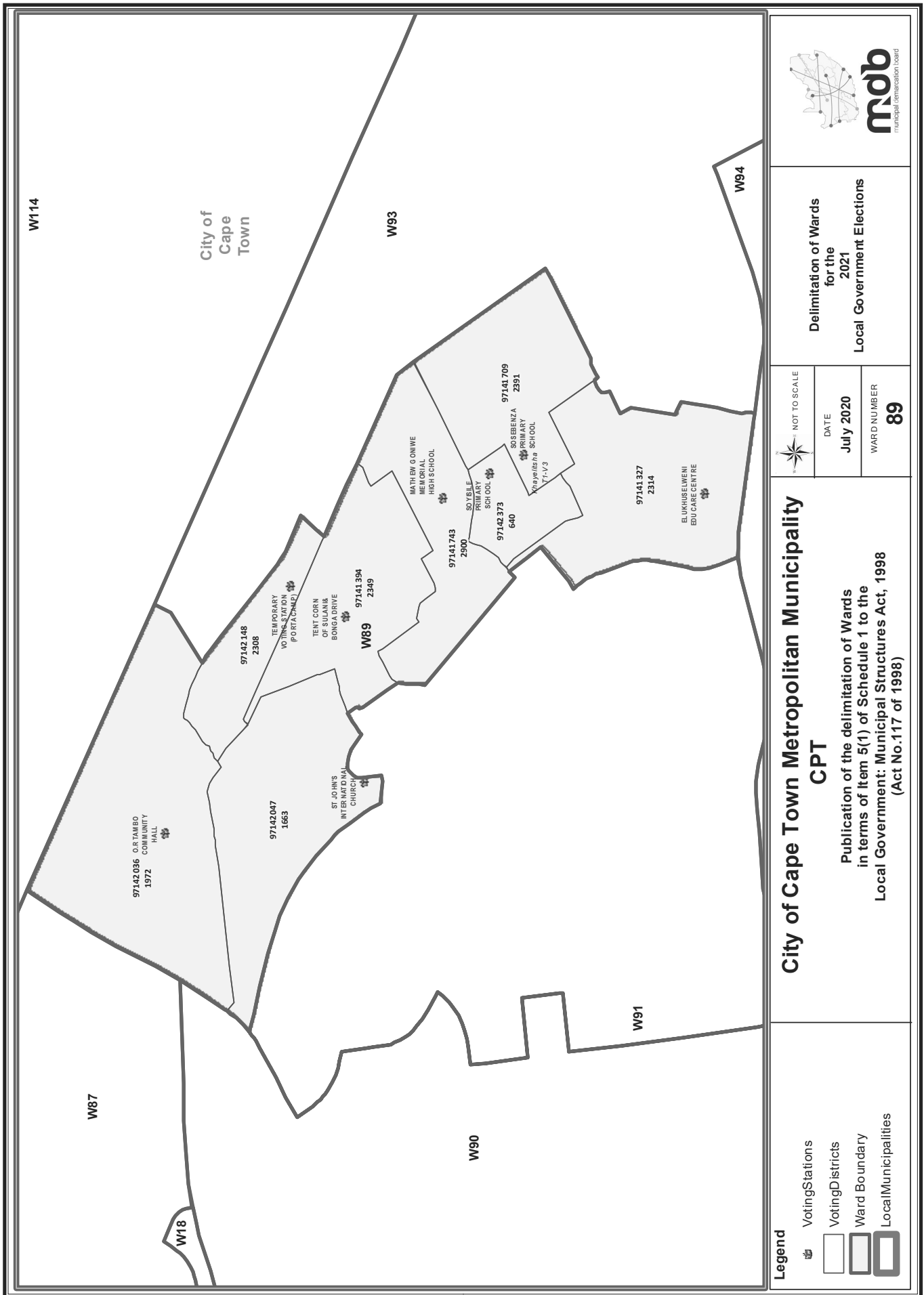
City of Cape Town Metropolitan Municipality
CPT
 Publication of the delimitation of Wards
 in terms of Item 5(1) of Schedule 1 to the
 Local Government: Municipal Structures Act, 1998
 (Act No.117 of 1998)

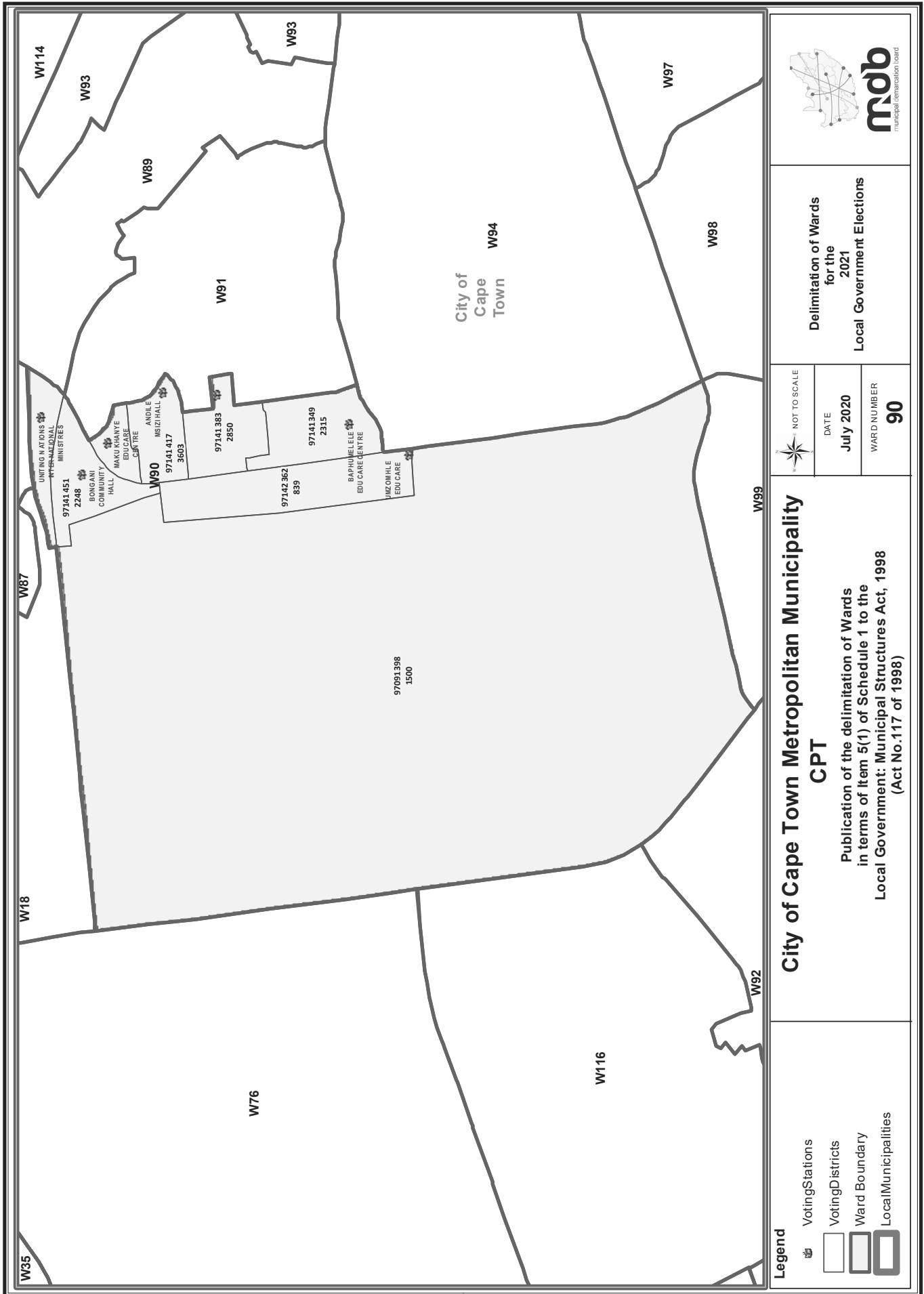
NOT TO SCALE
 DATE
July 2020
 WARD NUMBER
87

Delimitation of Wards
 for the
2021
Local Government Elections









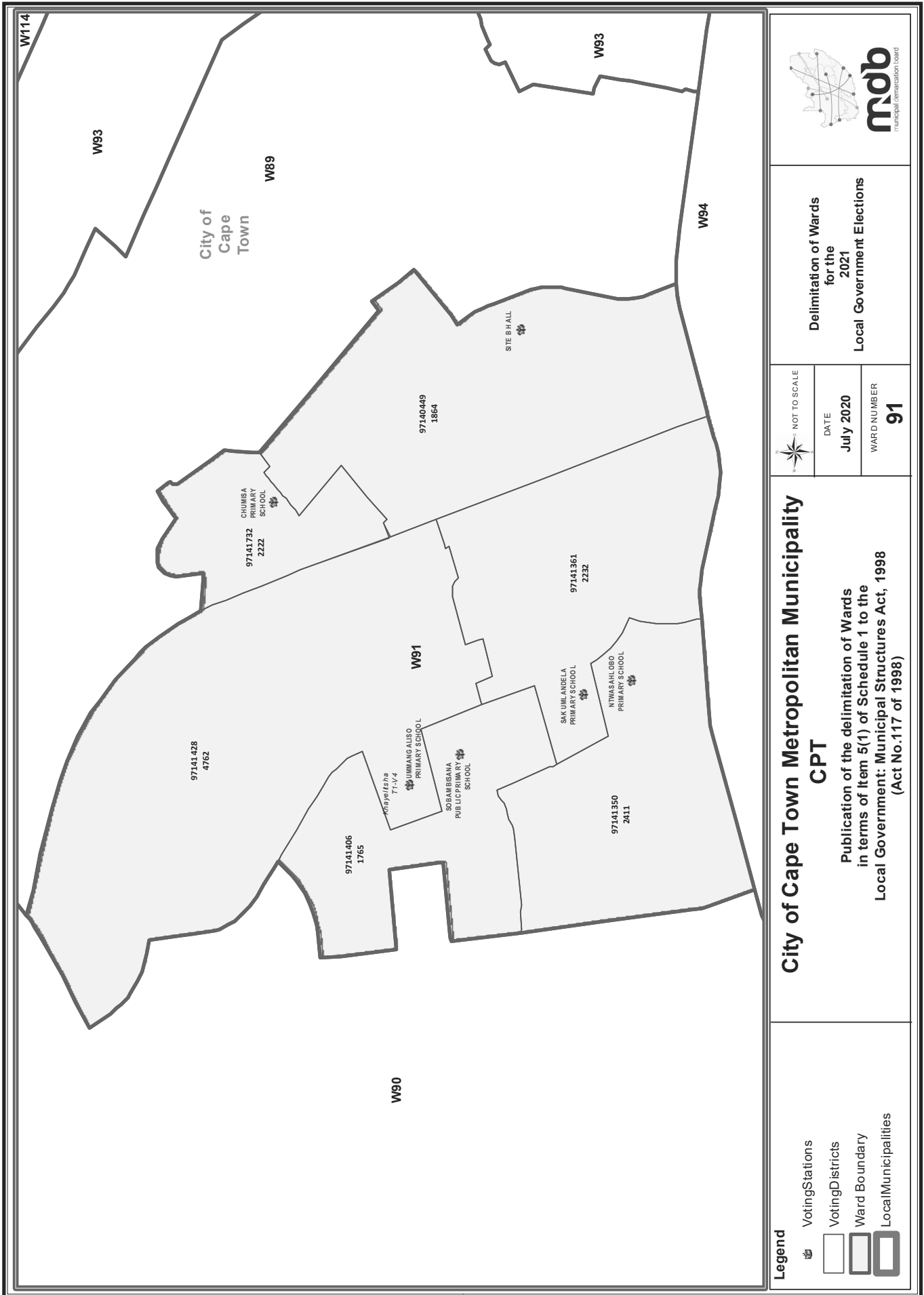
Delimitation of Wards for the 2021 Local Government Elections

NOT TO SCALE
 DATE: July 2020
 WARD NUMBER: 90

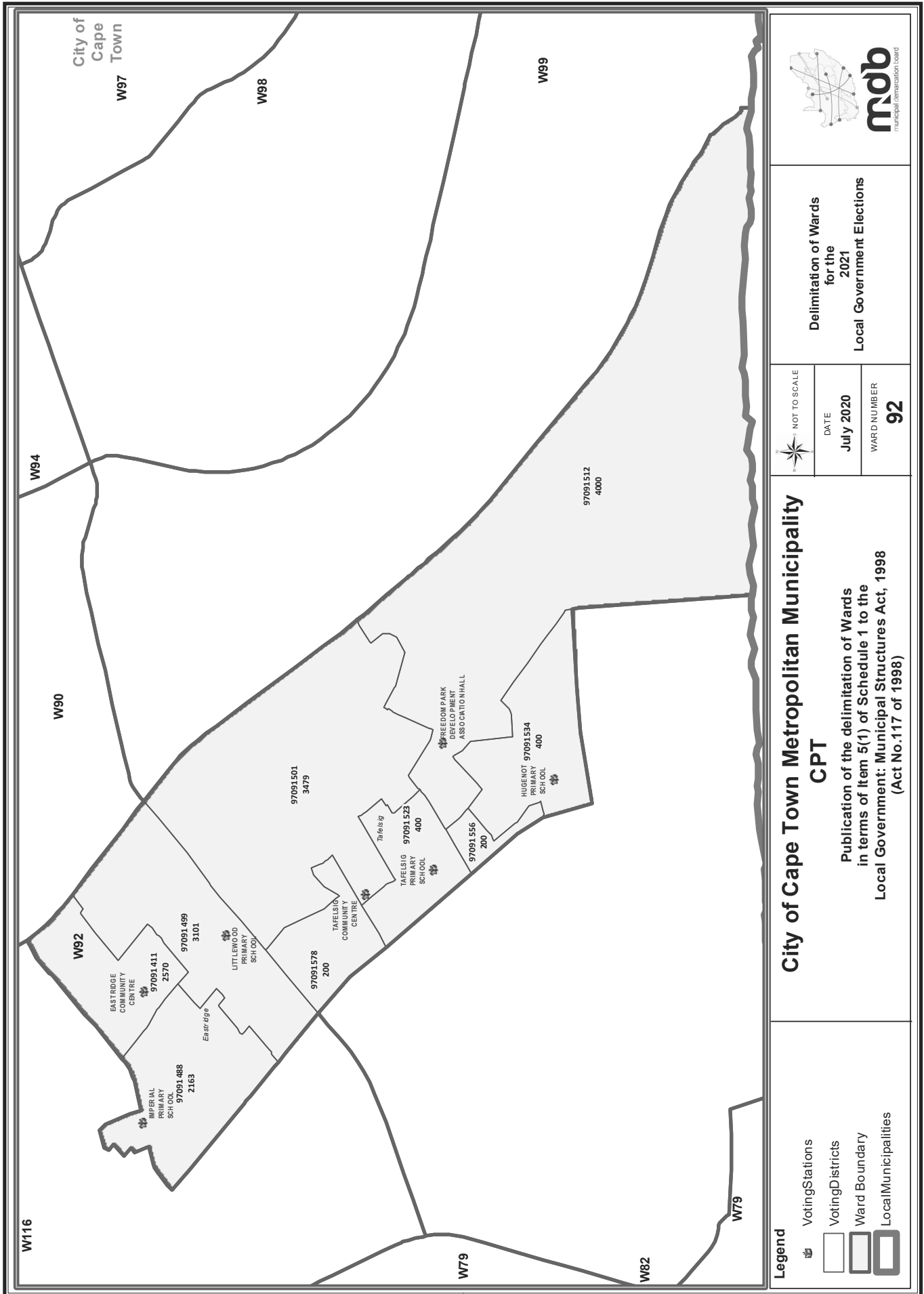
City of Cape Town Metropolitan Municipality CPT
 Publication of the delimitation of Wards in terms of Item 5(1) of Schedule 1 to the Local Government: Municipal Structures Act, 1998 (Act No. 117 of 1998)

Legend

- Voting Stations
- Voting Districts
- Ward Boundary
- Local Municipalities



Delimitation of Wards for the 2021 Local Government Elections



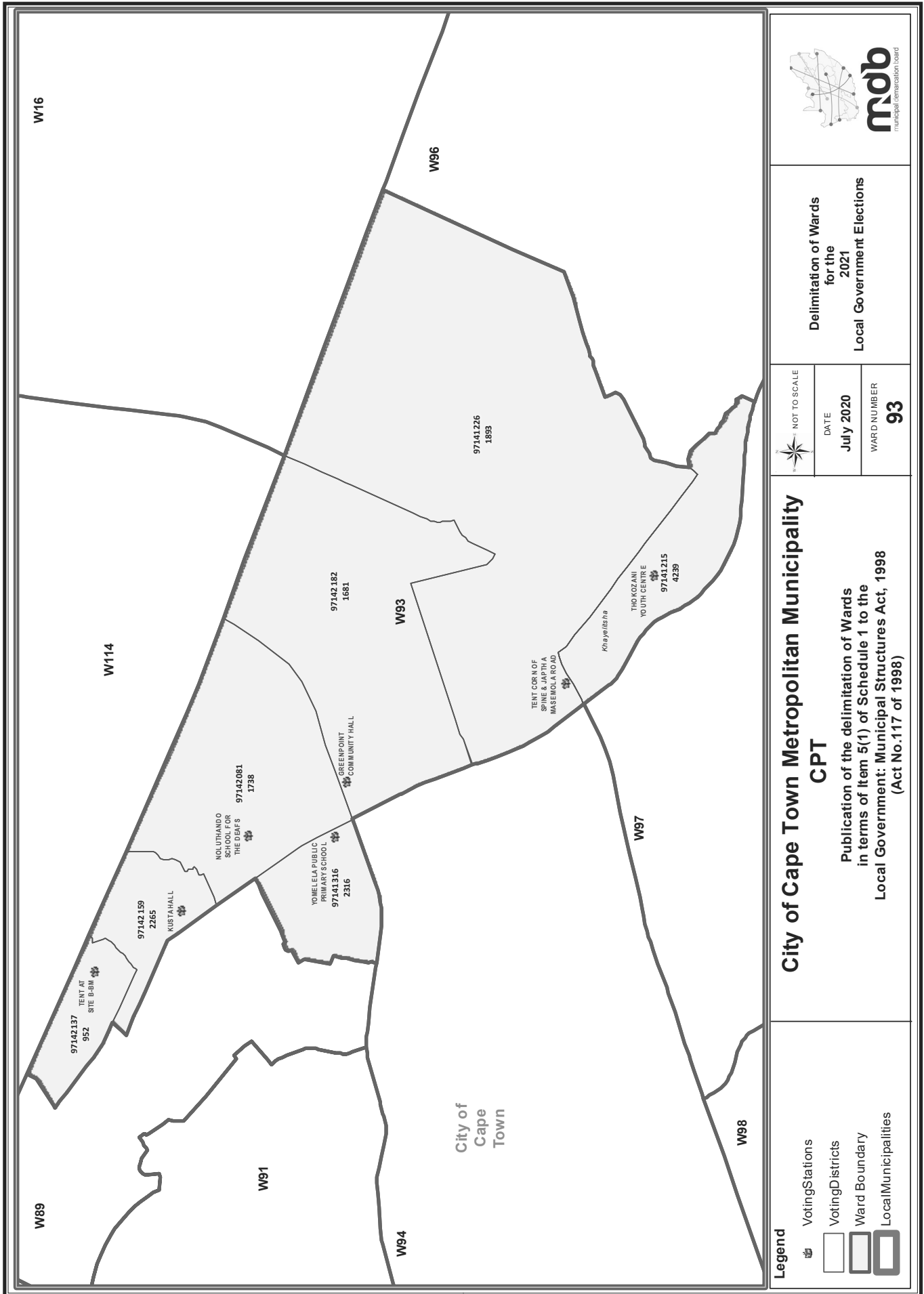
Delimitation of Wards for the 2021 Local Government Elections

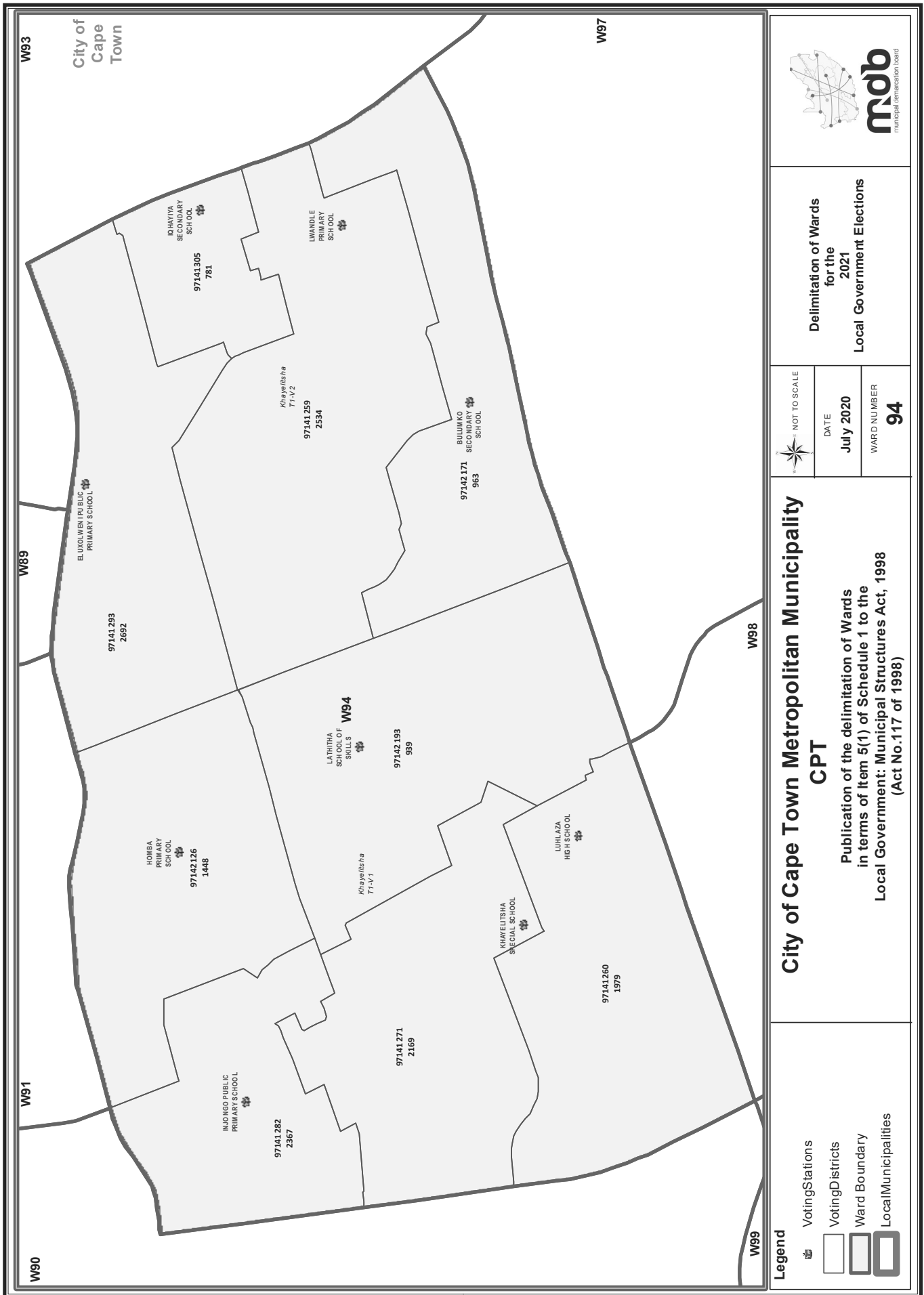
NOT TO SCALE	
DATE	July 2020
WARD NUMBER	92

City of Cape Town Metropolitan Municipality CPT
 Publication of the delimitation of Wards in terms of Item 5(1) of Schedule 1 to the Local Government: Municipal Structures Act, 1998 (Act No.117 of 1998)

Legend

- Voting Stations
- Voting Districts
- Ward Boundary
- Local Municipalities





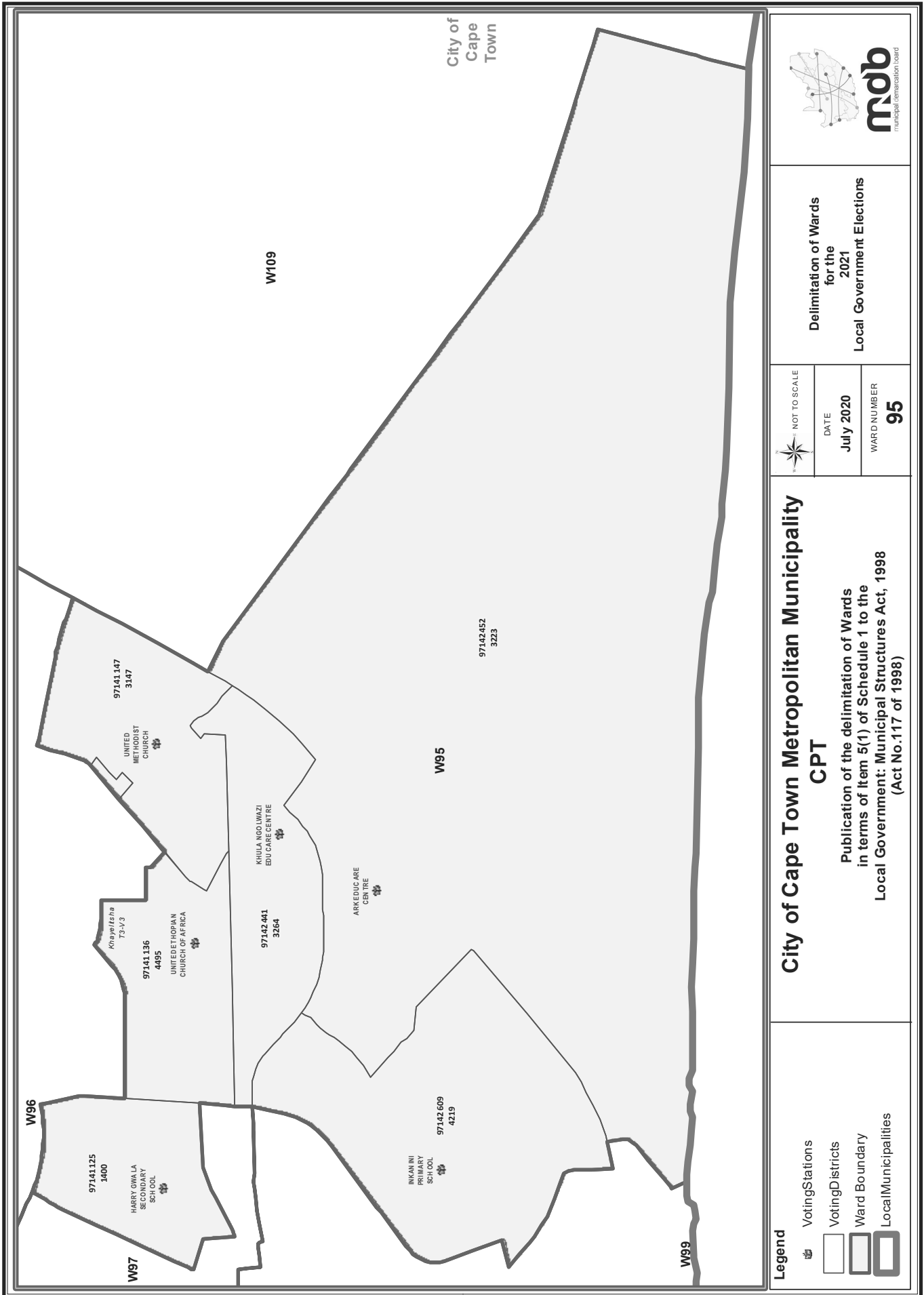
Delimitation of Wards for the 2021 Local Government Elections

NOT TO SCALE
 DATE: July 2020
 WARD NUMBER: 94

City of Cape Town Metropolitan Municipality CPT
 Publication of the delimitation of Wards in terms of Item 5(1) of Schedule 1 to the Local Government: Municipal Structures Act, 1998 (Act No.117 of 1998)

Legend





- Voting Stations
- Voting Districts
- Ward Boundary
- Local Municipalities



City of Cape Town Metropolitan Municipality CPT

Publication of the delimitation of Wards in terms of Item 5(1) of Schedule 1 to the Local Government: Municipal Structures Act, 1998 (Act No.117 of 1998)

Legend

-  Voting Stations
-  Voting Districts
-  Ward Boundary
-  Local Municipalities

City of Cape Town

W109

W95

W96

W97

W99

97141125
1000
HARRY GWALA
SECONDARY
SCH OOL

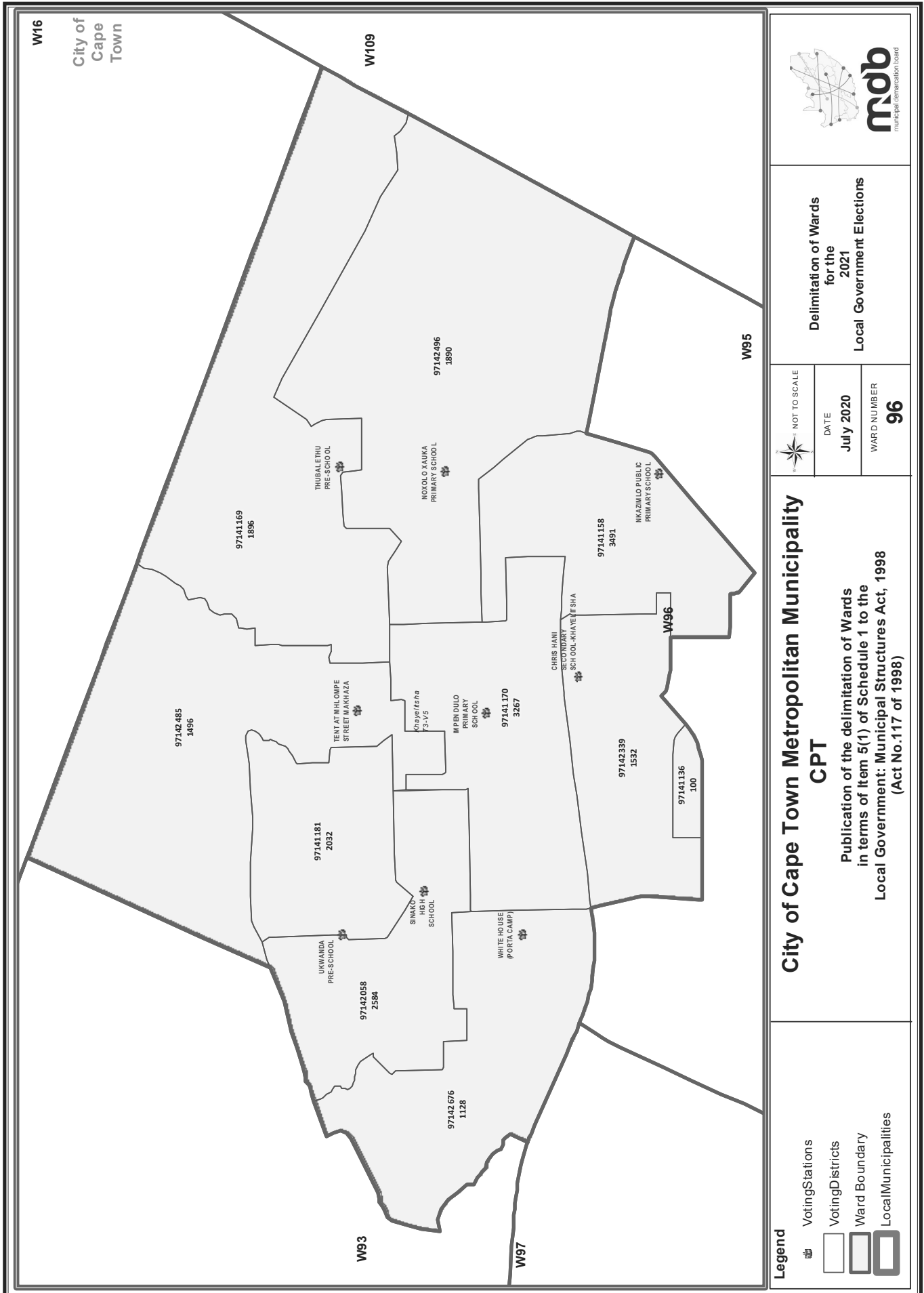
97141136
4495
UNITED ETHIOPIAN
CHURCH OF AFRICA

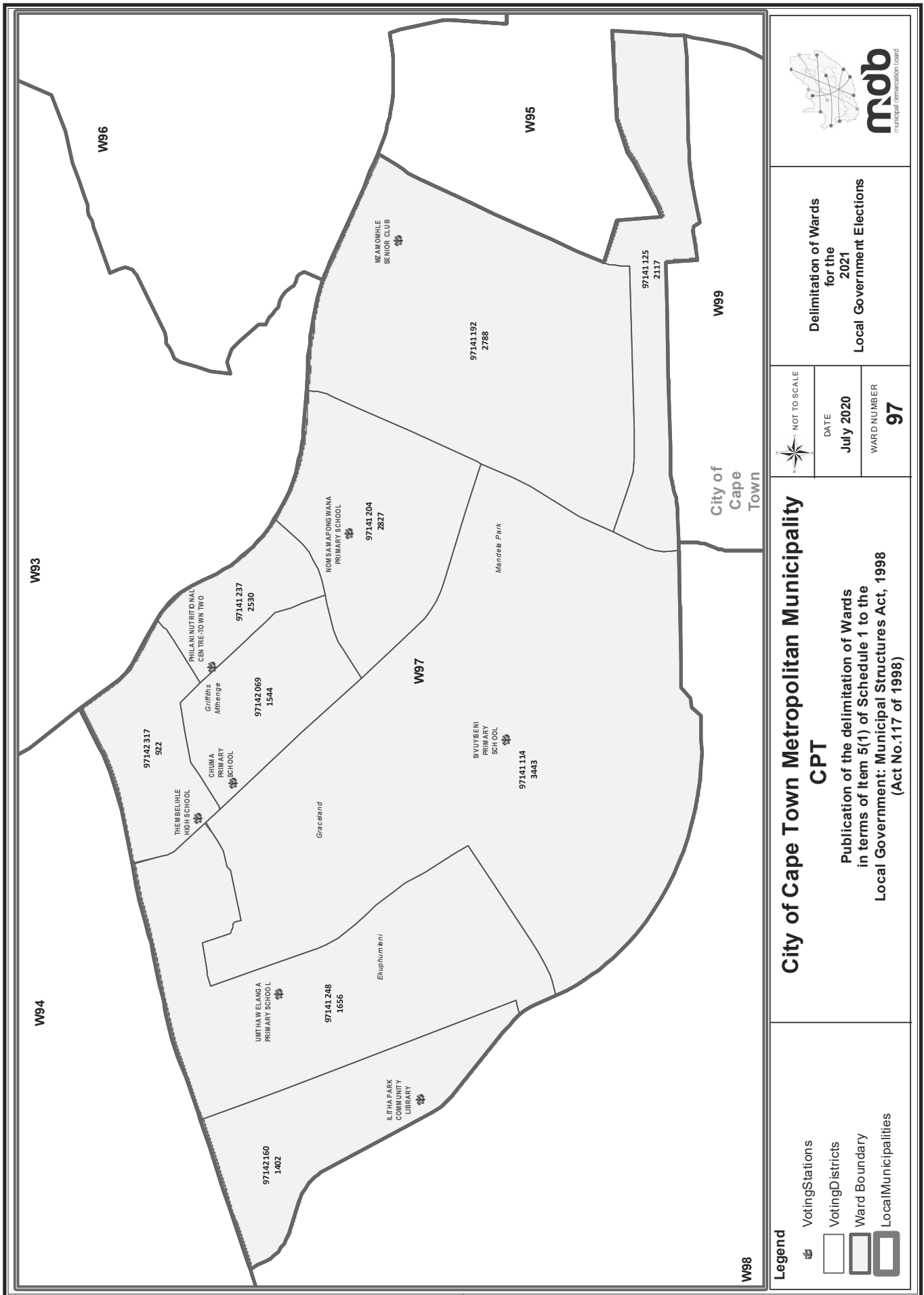
97141147
3147
UNITED
METHODIST
CHURCH

97142441
3264
KHULA NGOLWAZI
EDU CARE CENTRE

97142452
3223
ARKEDUCARE
CENTRE

97142609
4219
INKANINI
PRIMARY
SCHOOL



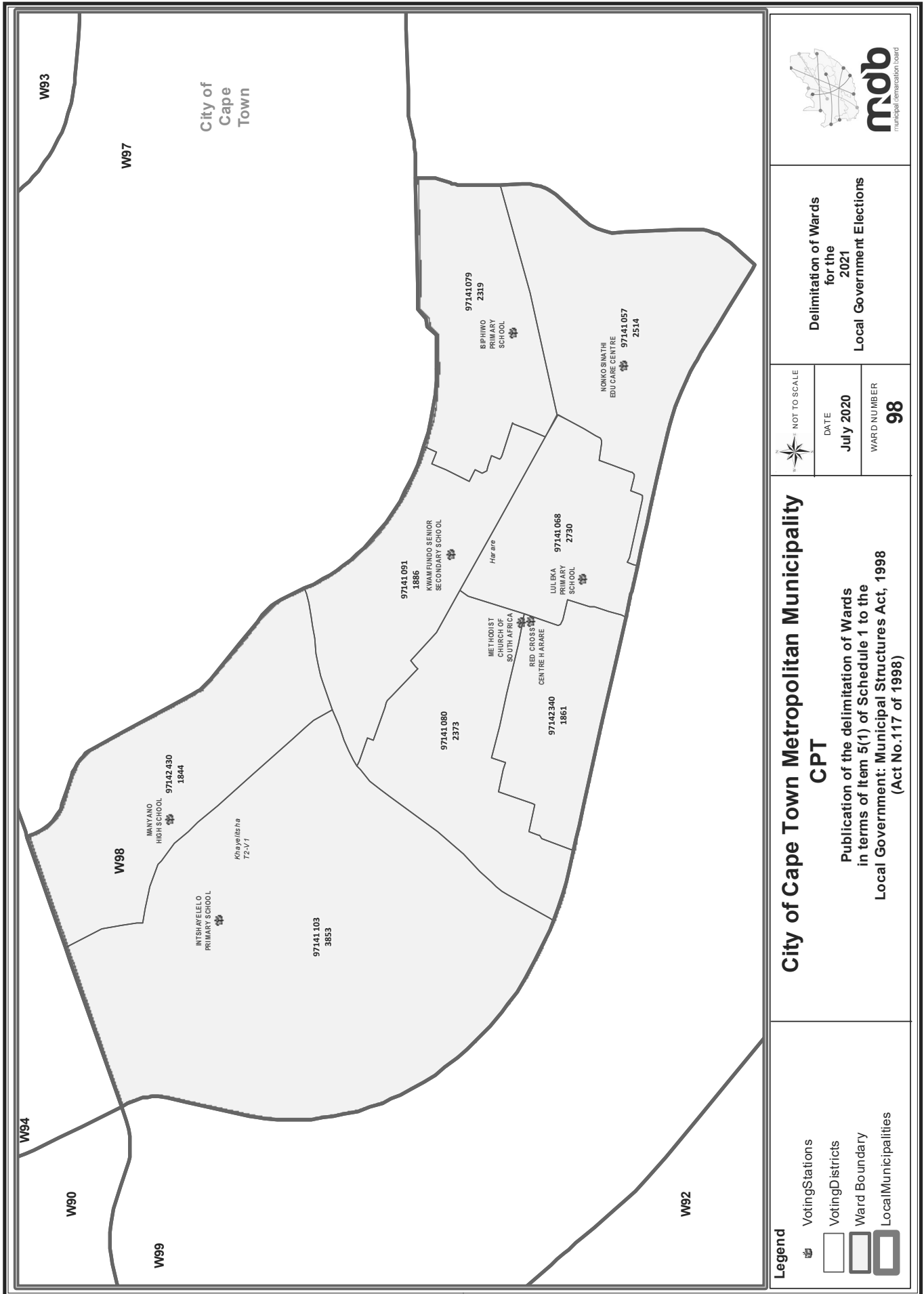


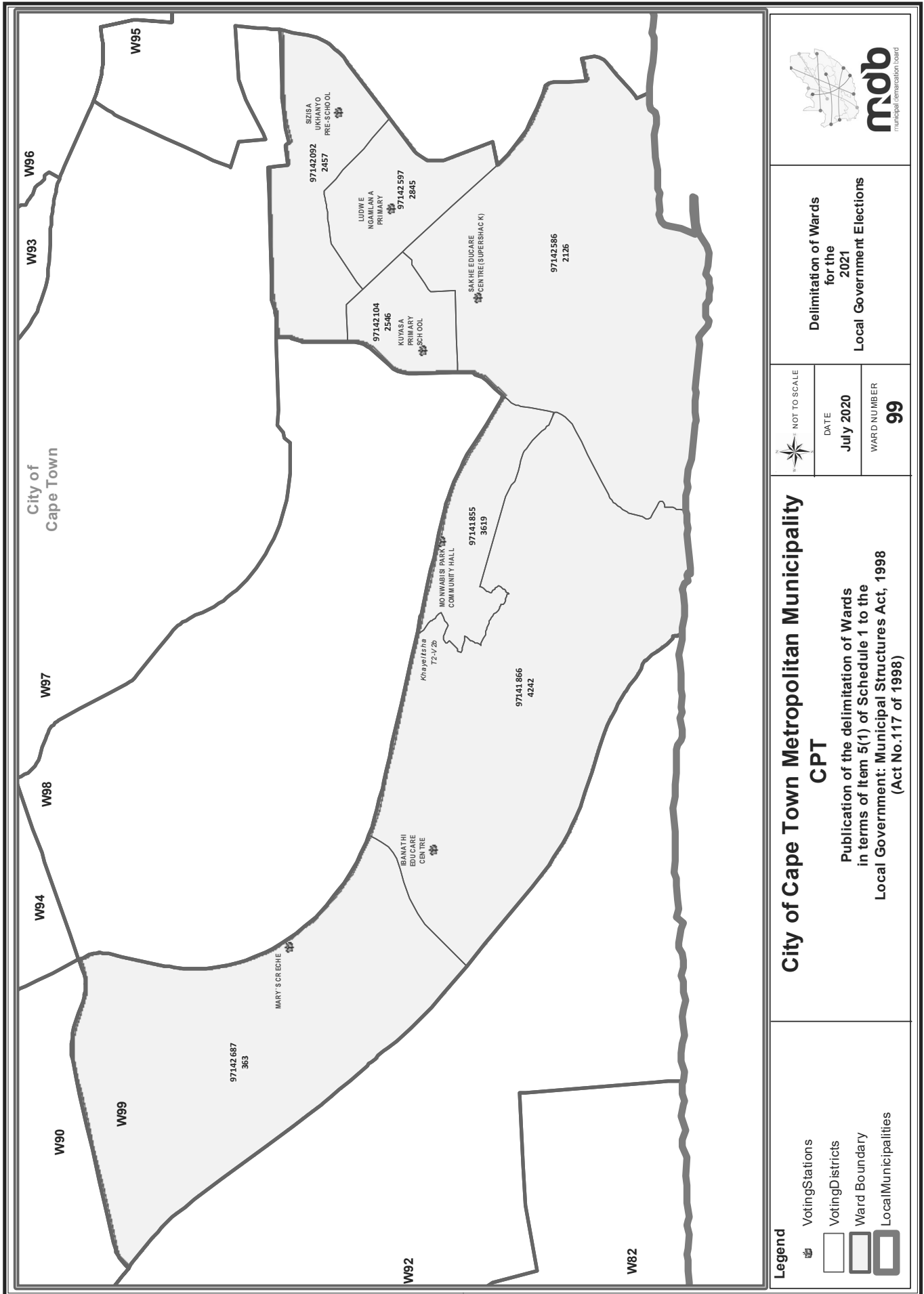
Delimitation of Wards for the 2021 Local Government Elections

NOT TO SCALE
 DATE: July 2020
 WARD NUMBER: 97

City of Cape Town Metropolitan Municipality CPT
 Publication of the delimitation of Wards in terms of Item 5(1) of Schedule 1 to the Local Government: Municipal Structures Act, 1998 (Act No. 117 of 1998)

Legend
 Voting Stations
 Voting Districts
 Ward Boundary
 Local Municipalities





Delimitation of Wards for the 2021 Local Government Elections

NOT TO SCALE

DATE
July 2020

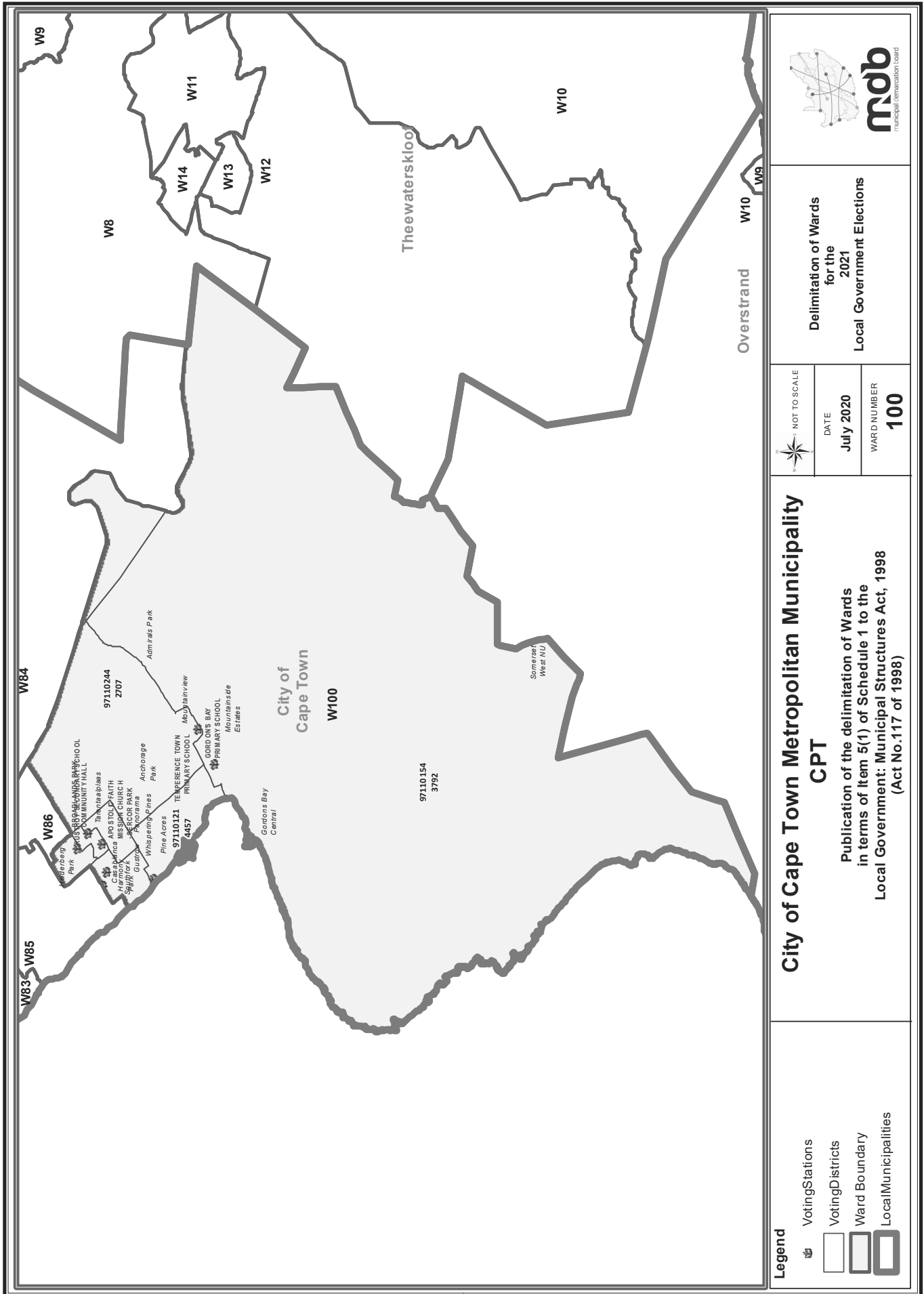
WARD NUMBER
99

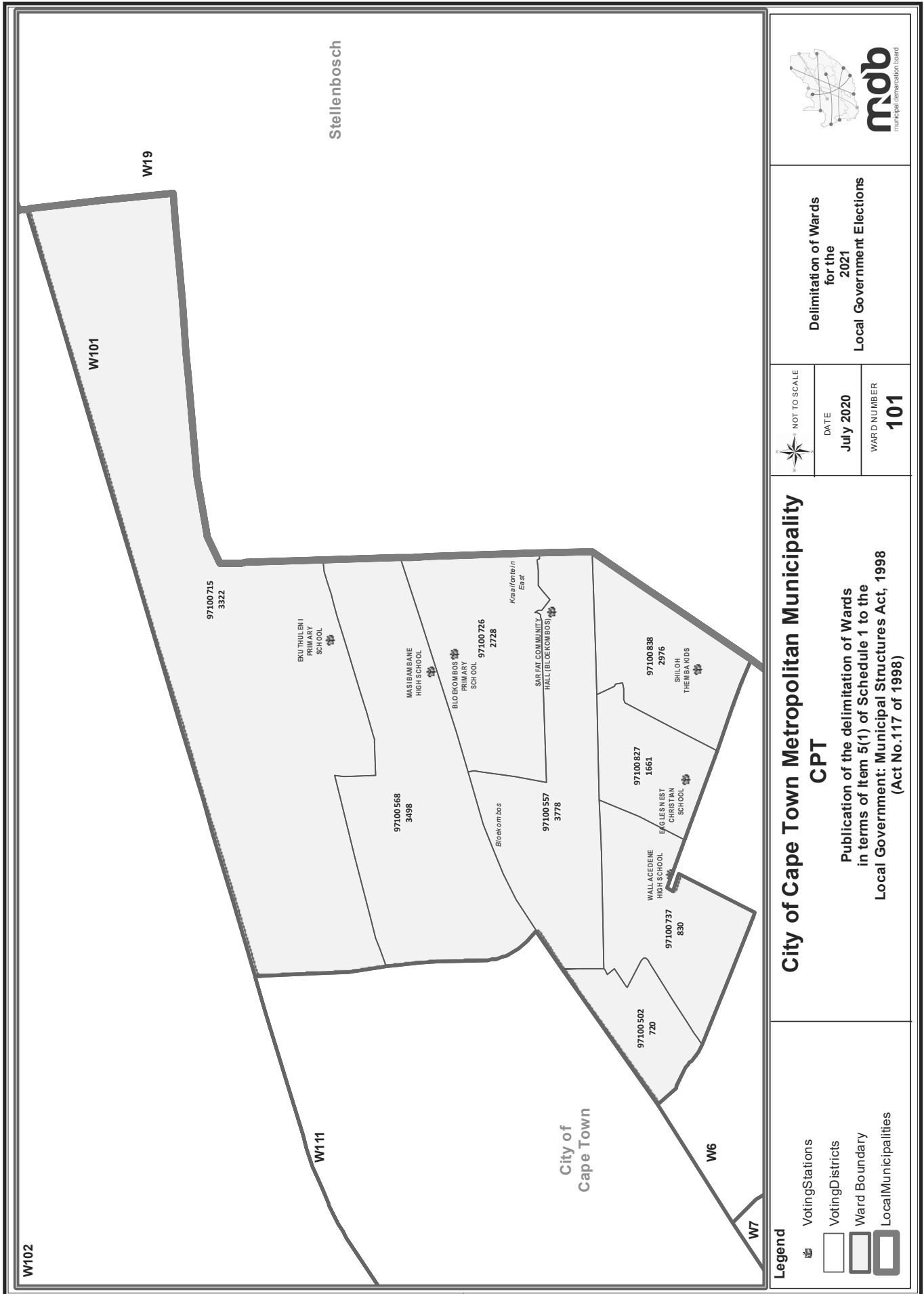
City of Cape Town Metropolitan Municipality CPT

Publication of the delimitation of Wards in terms of Item 5(1) of Schedule 1 to the Local Government: Municipal Structures Act, 1998 (Act No. 117 of 1998)

Legend

- Voting Stations
- Voting Districts
- Ward Boundary
- Local Municipalities



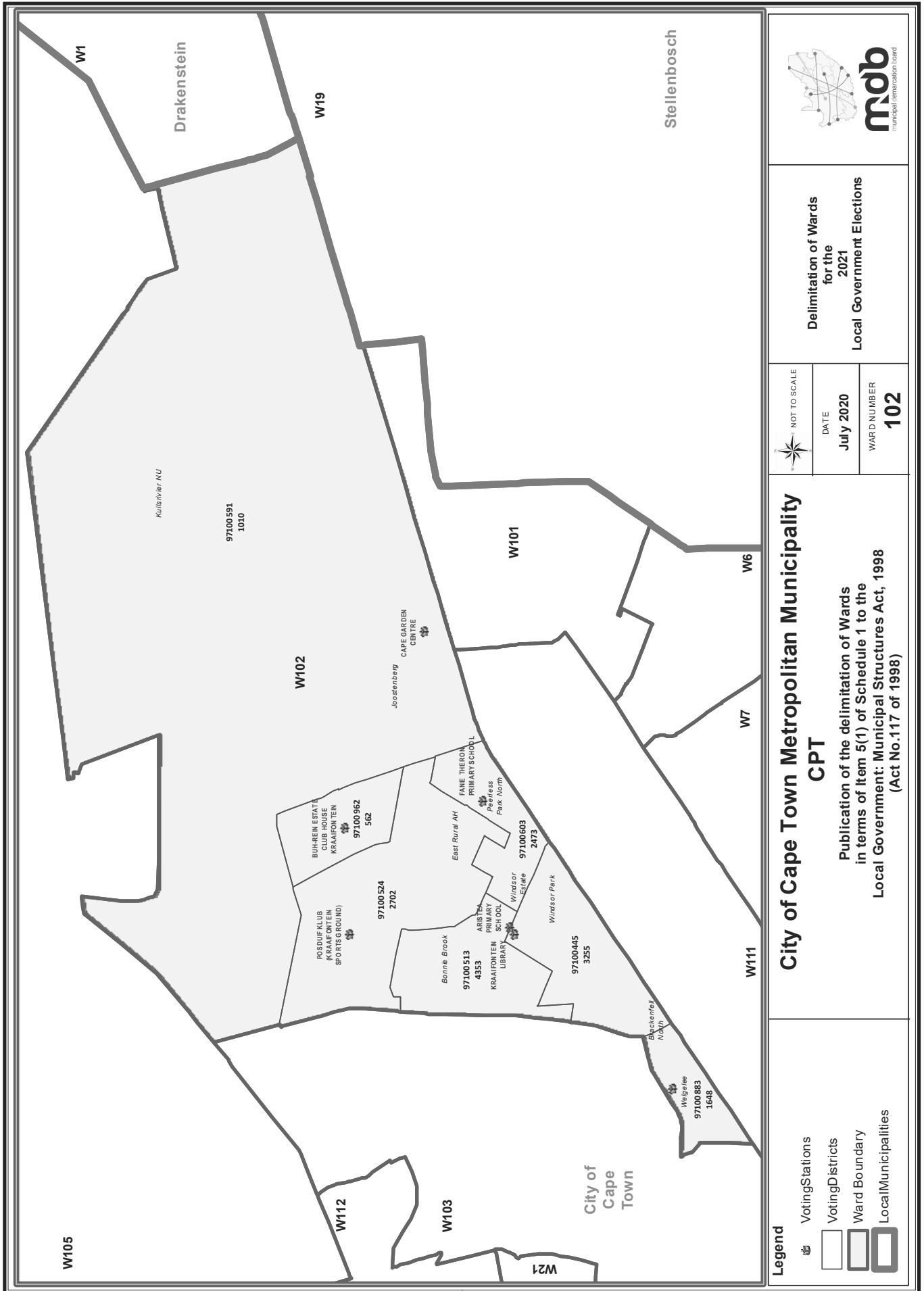


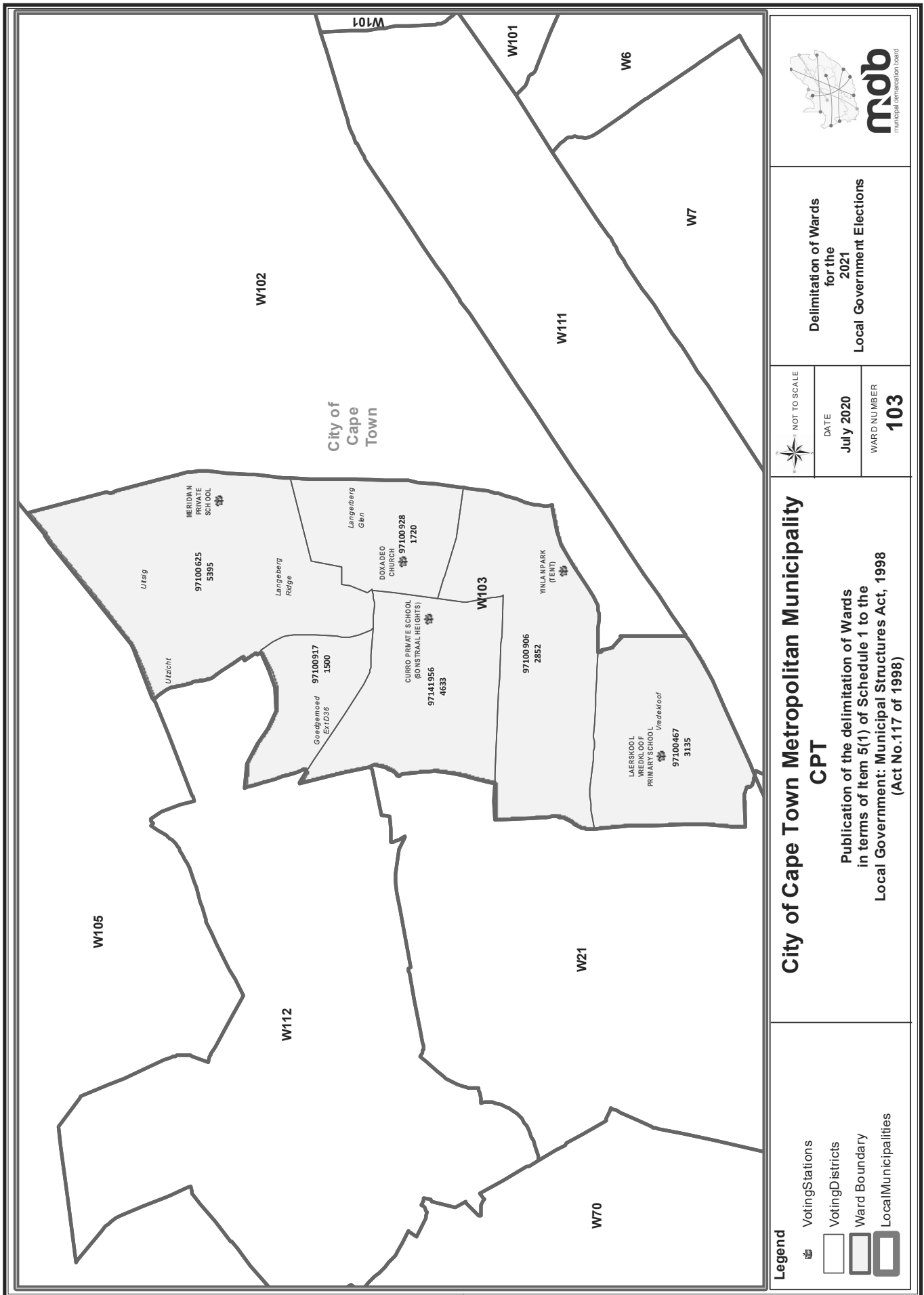
Delimitation of Wards for the 2021 Local Government Elections

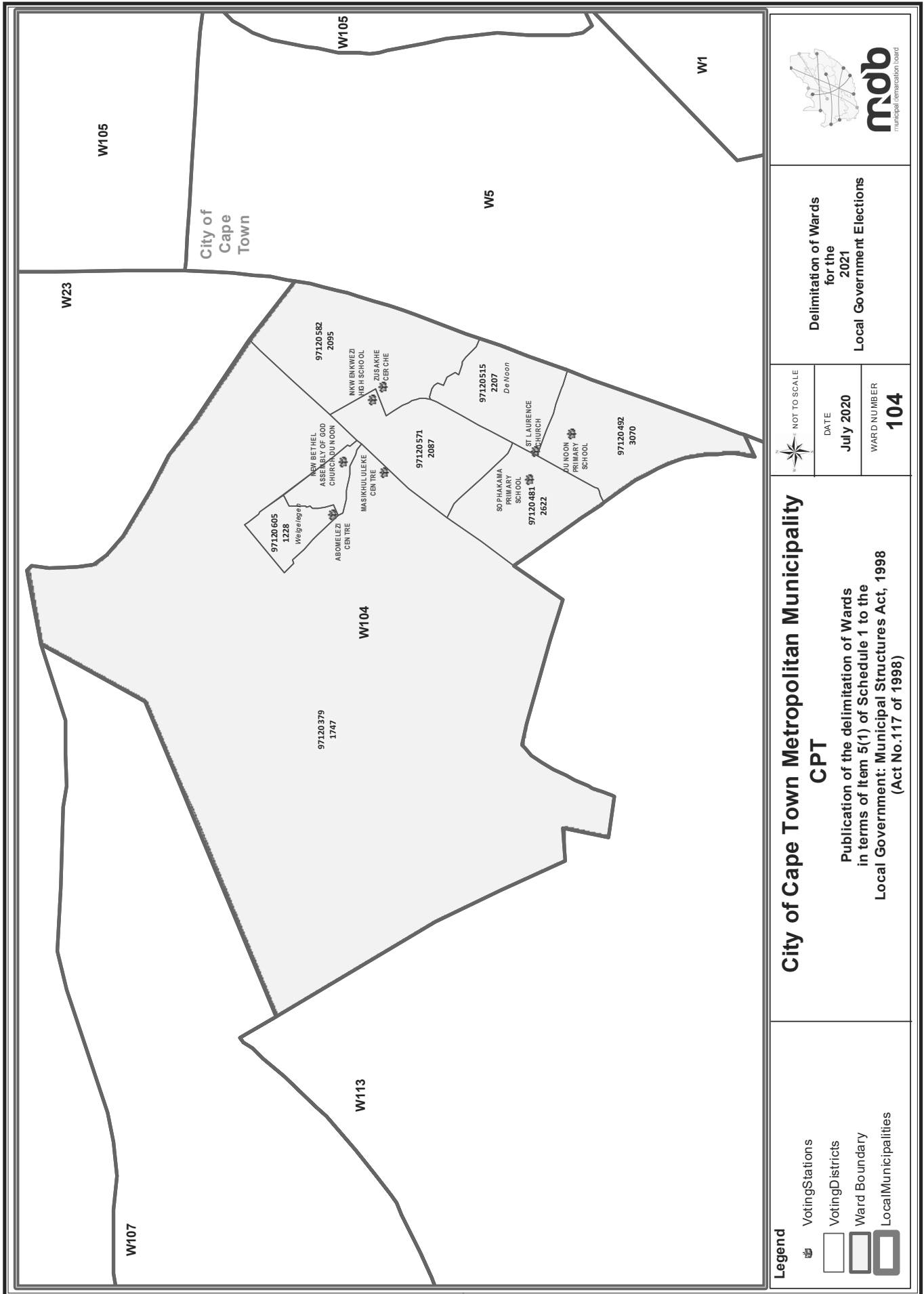
NOT TO SCALE
 DATE **July 2020**
 WARD NUMBER **101**

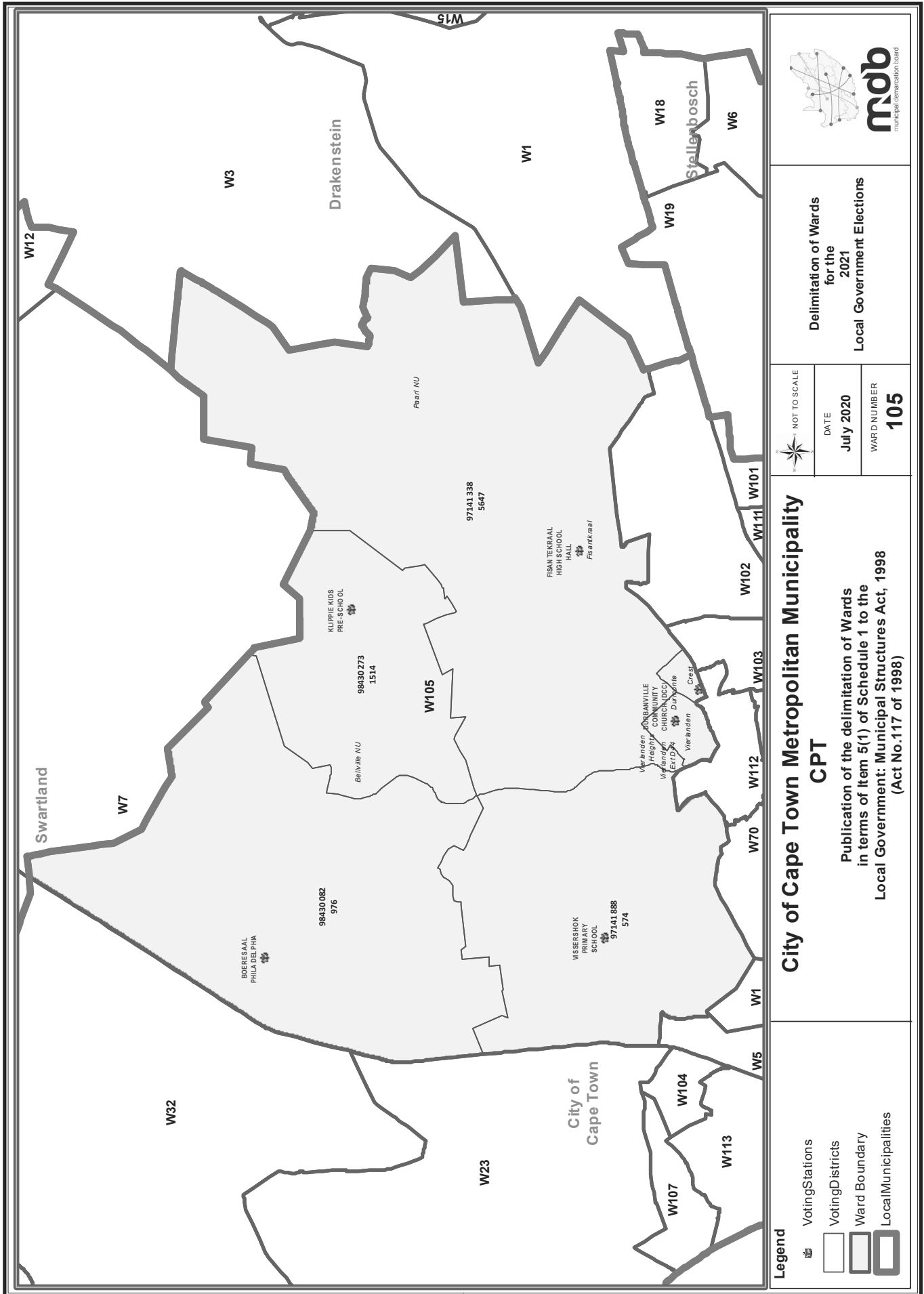
City of Cape Town Metropolitan Municipality CPT
Publication of the delimitation of Wards in terms of Item 5(1) of Schedule 1 to the Local Government: Municipal Structures Act, 1998 (Act No.117 of 1998)

Legend
 Voting Stations
 Voting Districts
 Ward Boundary
 Local Municipalities







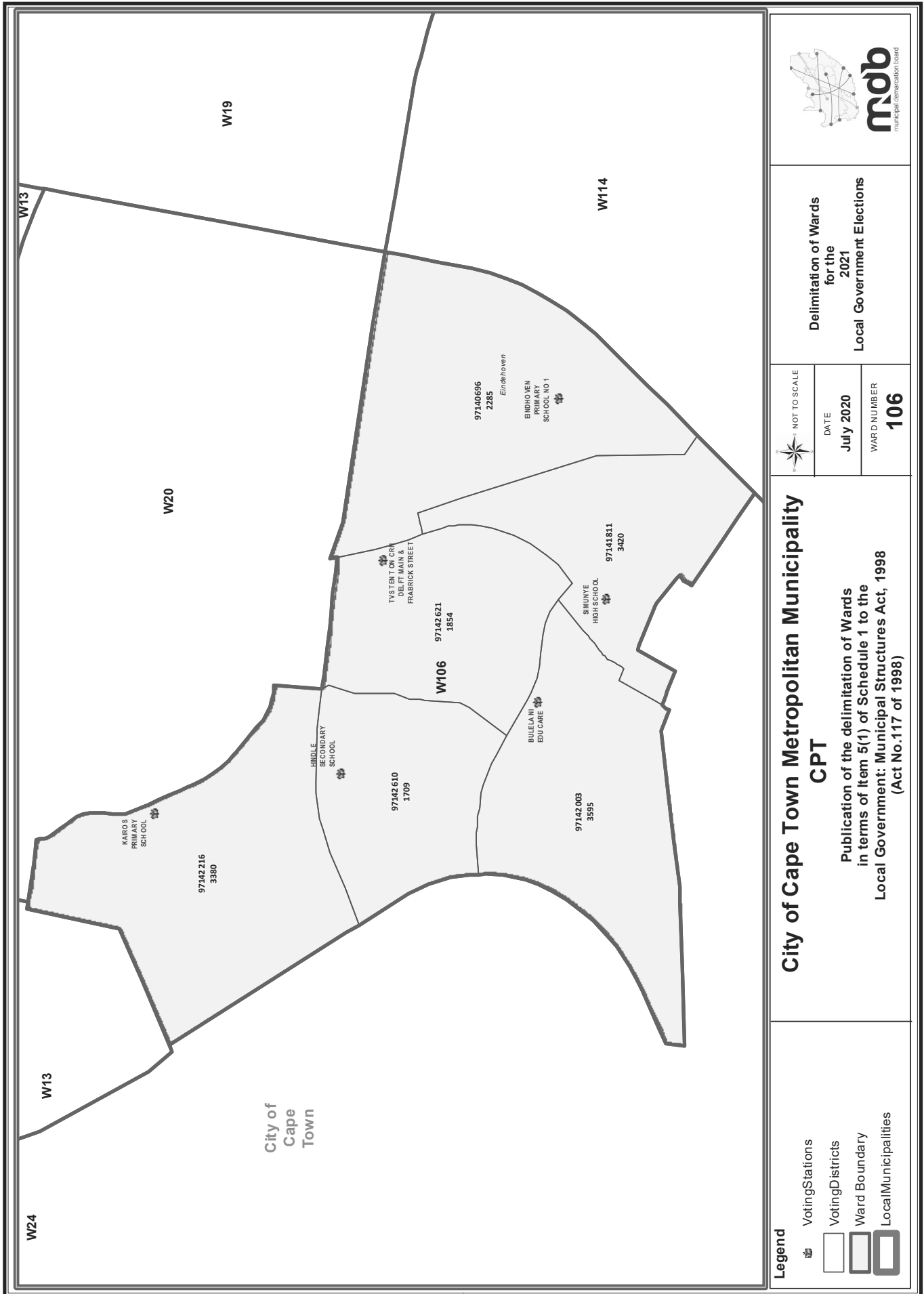


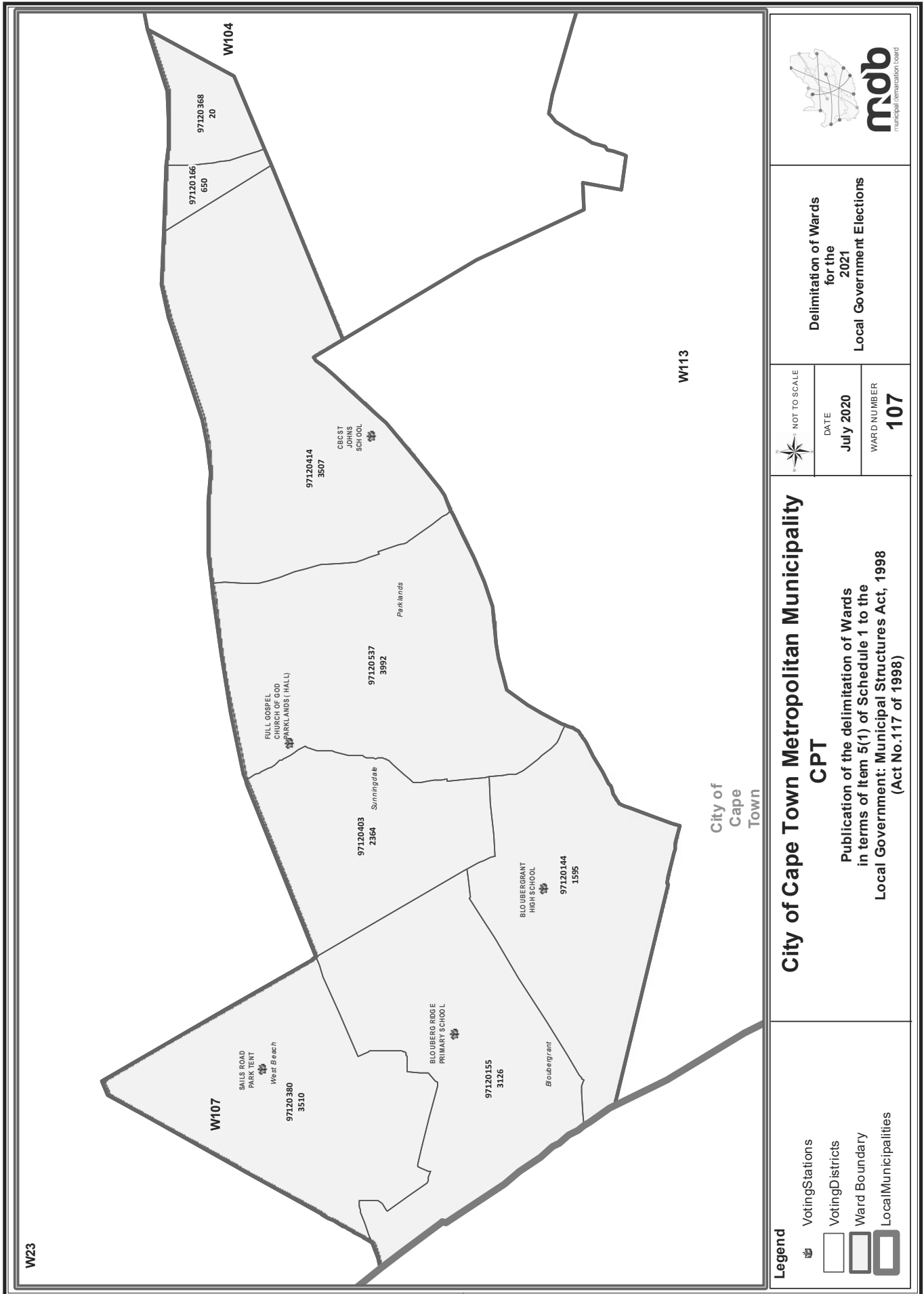
Delimitation of Wards for the 2021 Local Government Elections

NOT TO SCALE
 DATE: July 2020
 WARD NUMBER: 105

City of Cape Town Metropolitan Municipality CPT
 Publication of the delimitation of Wards in terms of item 5(1) of Schedule 1 to the Local Government: Municipal Structures Act, 1998 (Act No.117 of 1998)

Legend
 Voting Stations
 Voting Districts
 Ward Boundary
 Local Municipalities





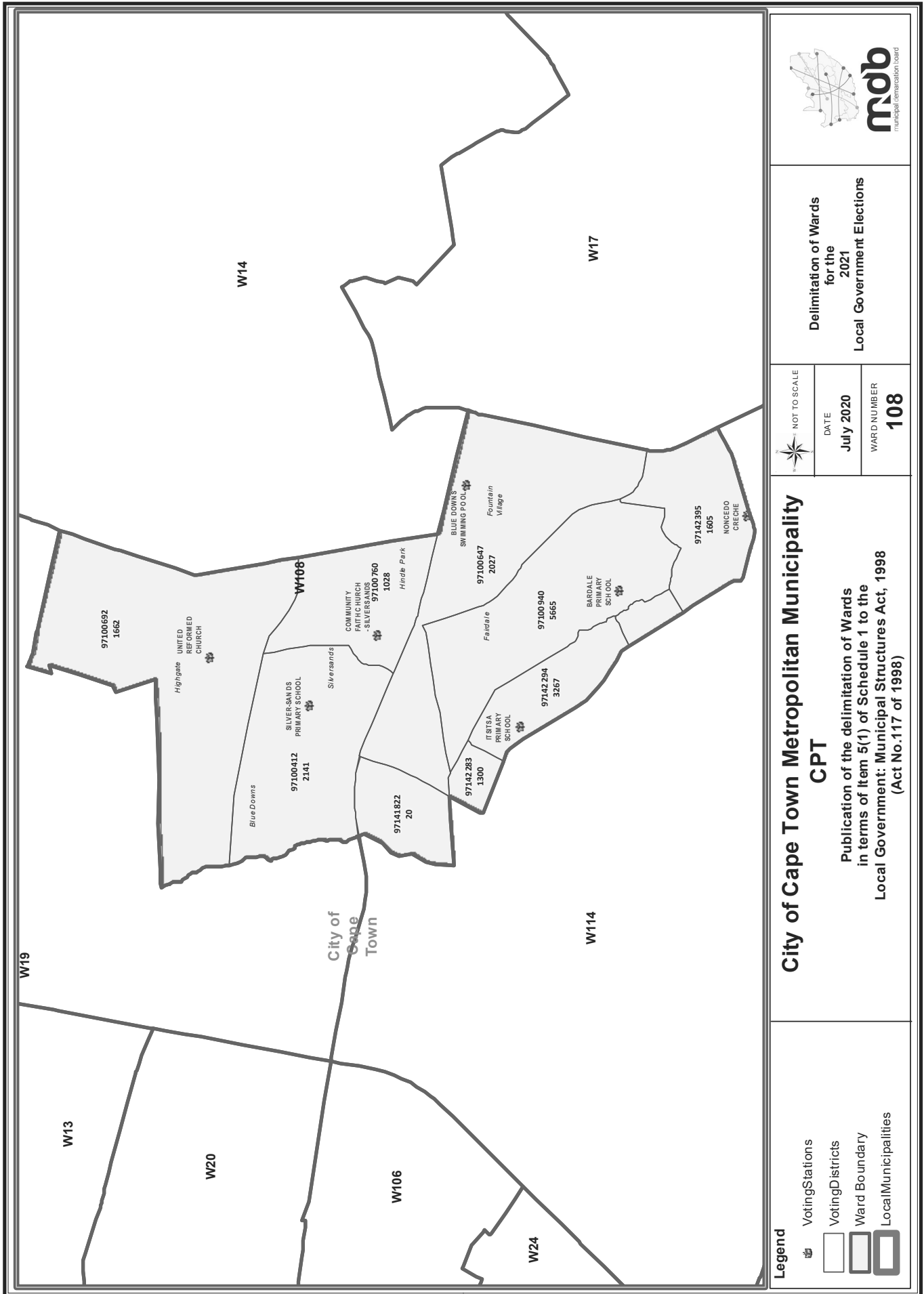
**Delimitation of Wards
for the
2021
Local Government Elections**

NOT TO SCALE
DATE
July 2020
WARD NUMBER
107

**City of Cape Town Metropolitan Municipality
CPT**
Publication of the delimitation of Wards
in terms of Item 5(1) of Schedule 1 to the
Local Government: Municipal Structures Act, 1998
(Act No.117 of 1998)

Legend

- Voting Stations
- Voting Districts
- Ward Boundary
- Local Municipalities

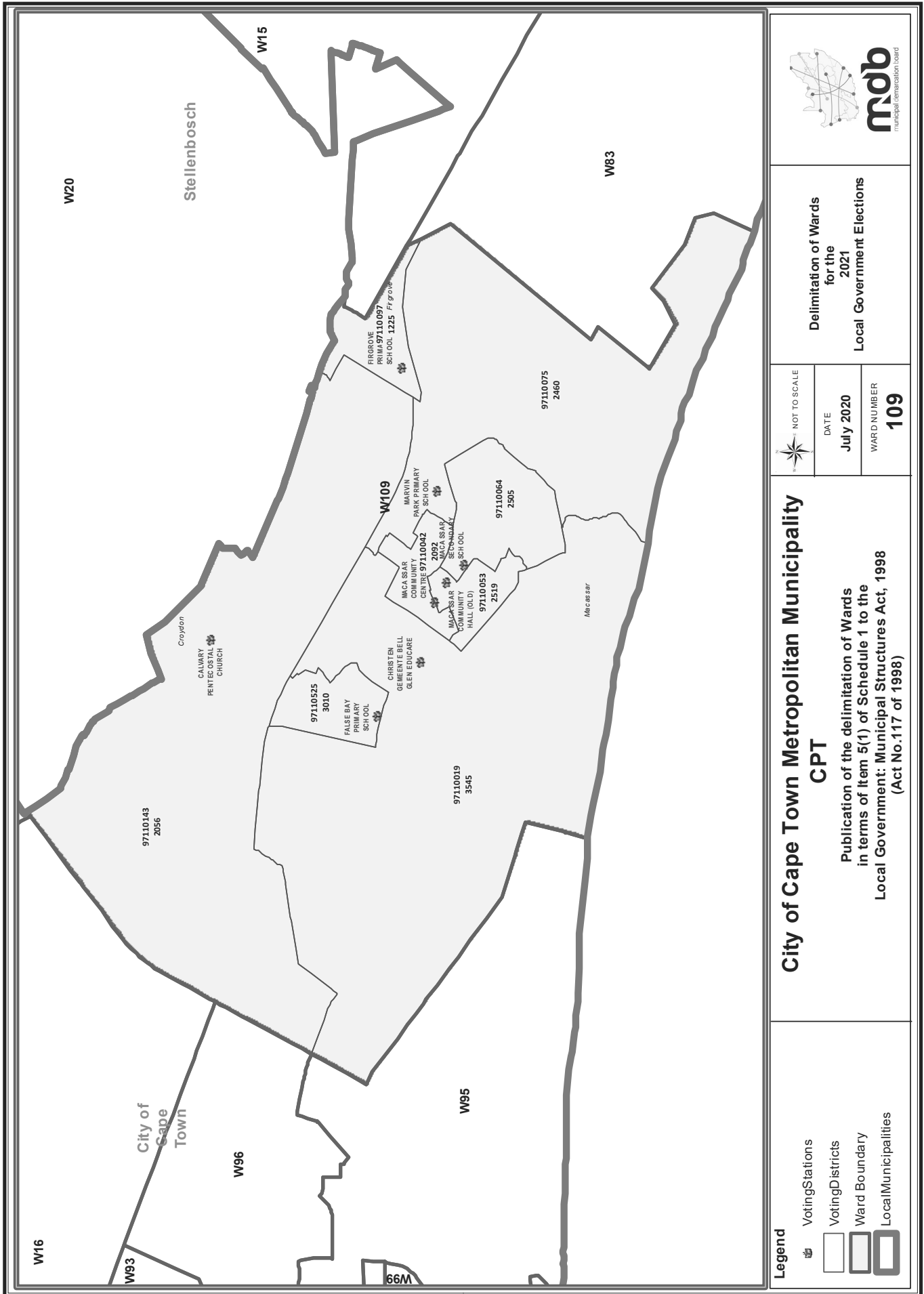


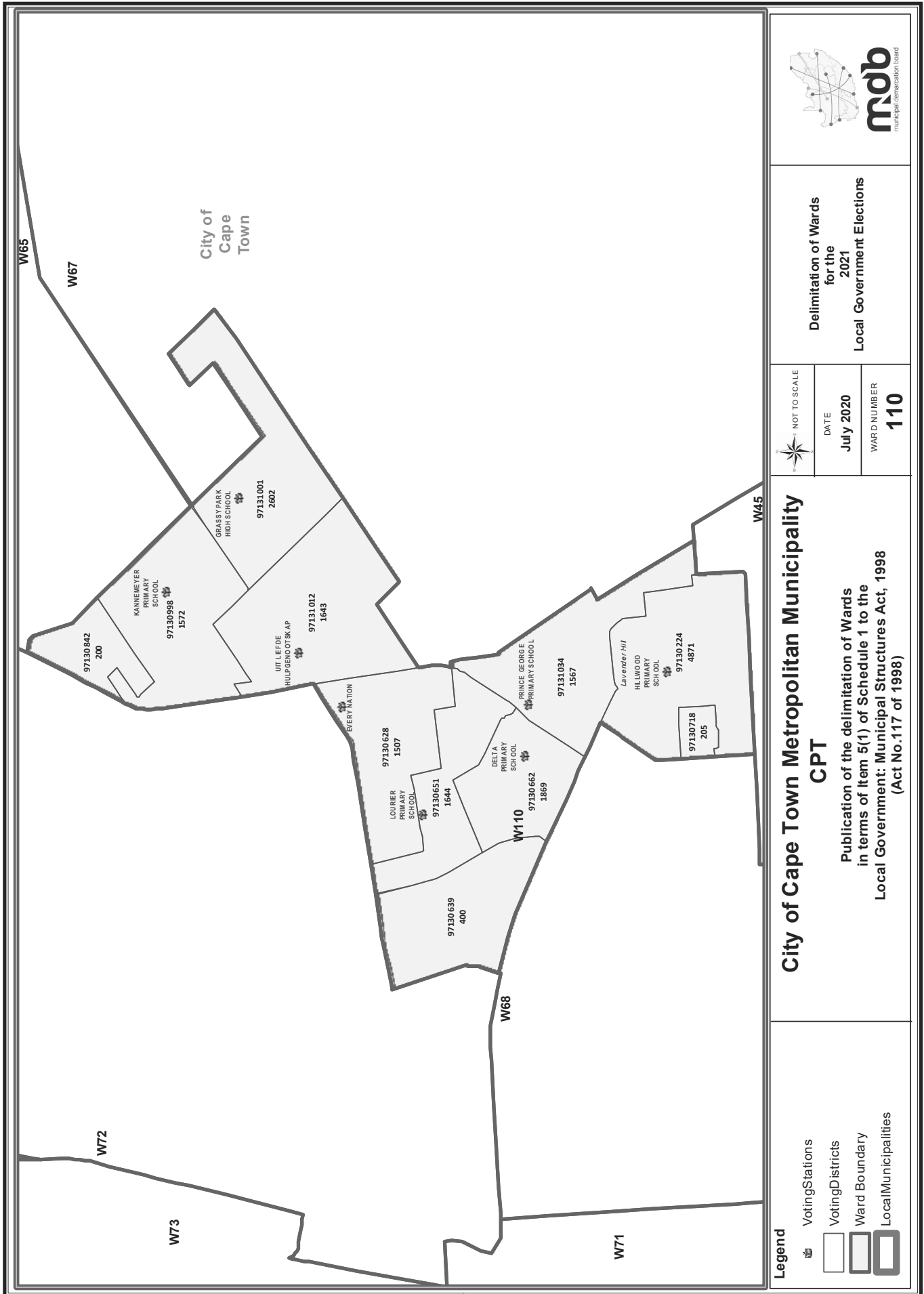
Delimitation of Wards for the 2021 Local Government Elections

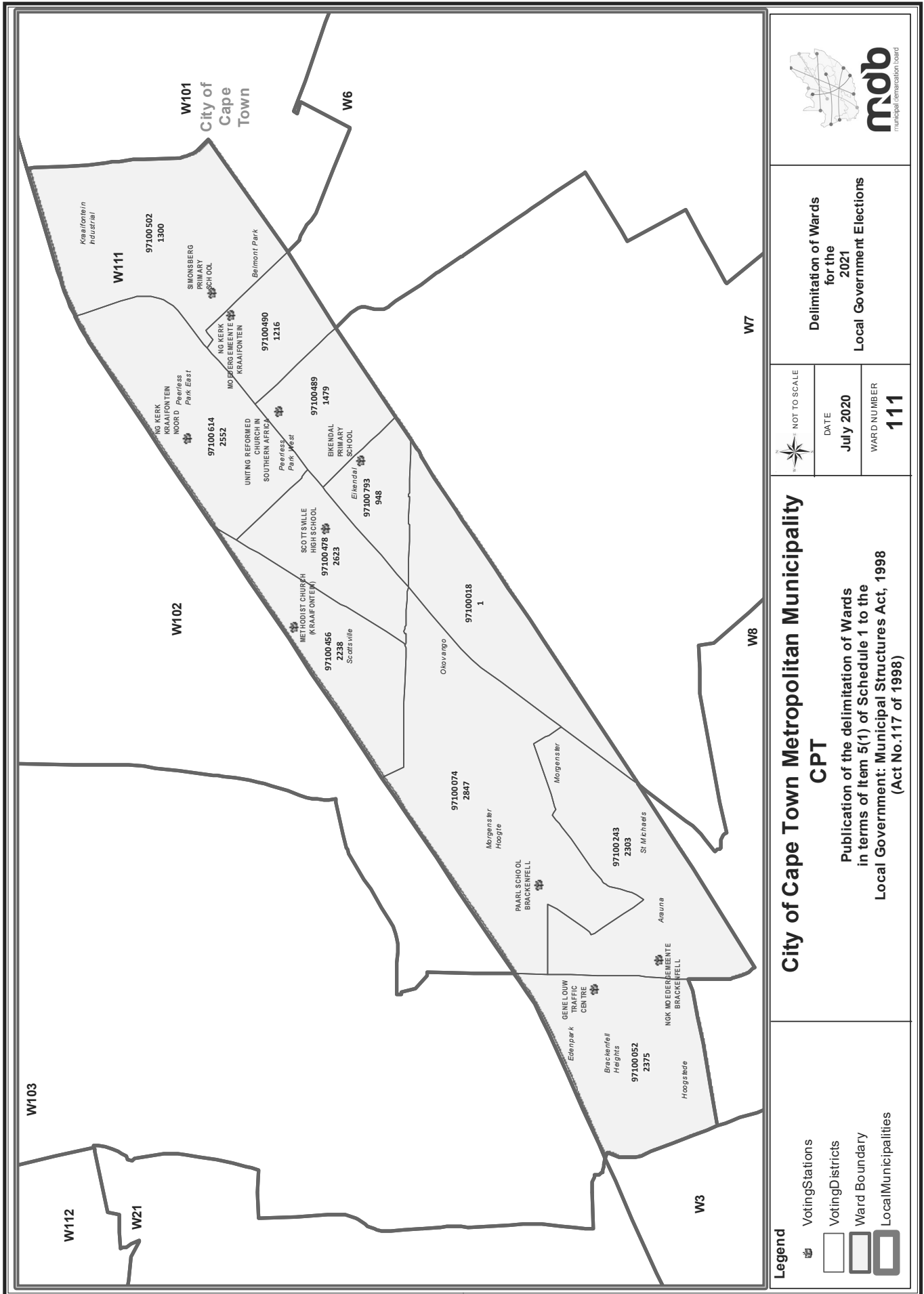
NOT TO SCALE
 DATE: July 2020
 WARD NUMBER: 108

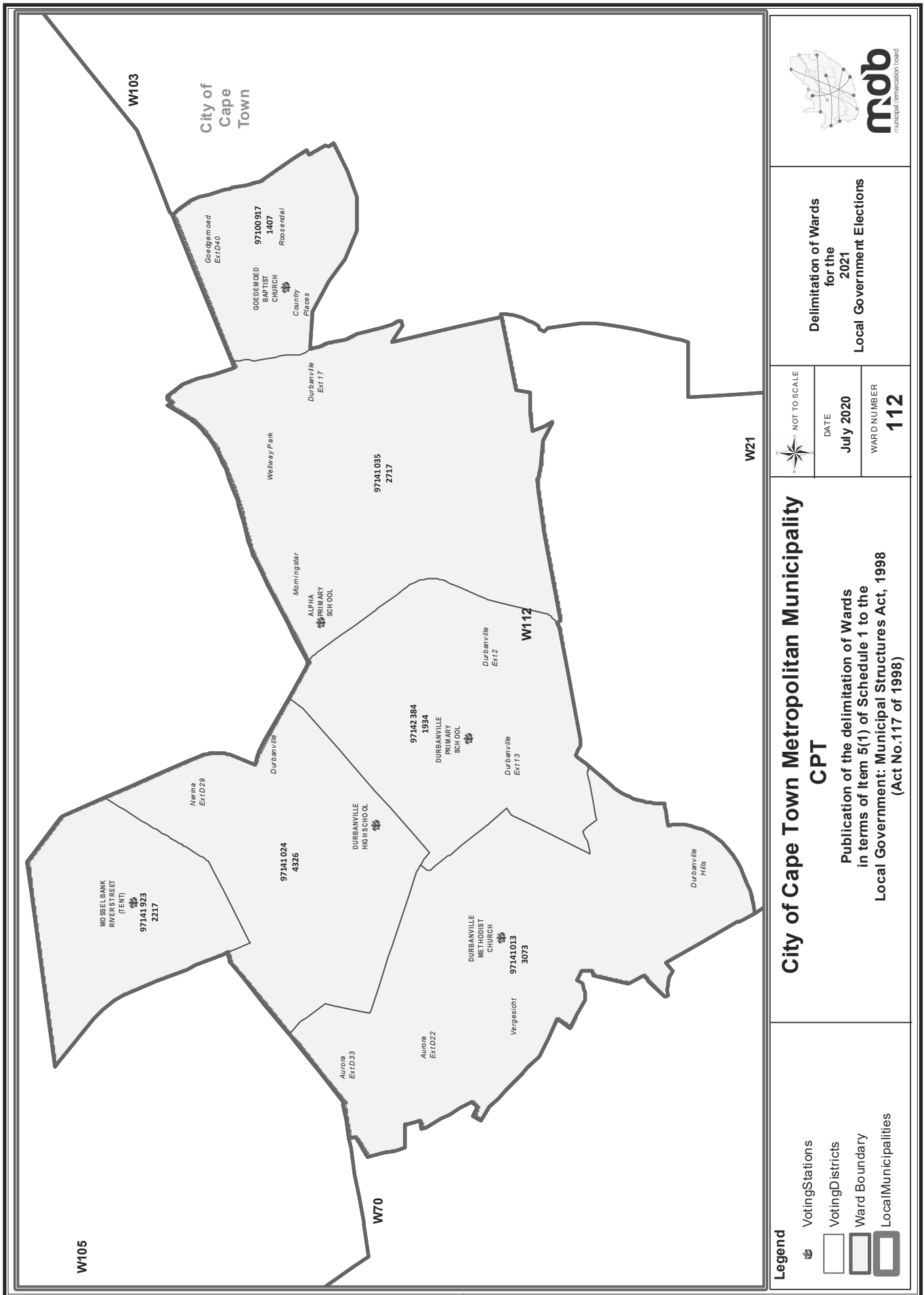
City of Cape Town Metropolitan Municipality CPT
 Publication of the delimitation of Wards in terms of Item 5(1) of Schedule 1 to the Local Government: Municipal Structures Act, 1998 (Act No.117 of 1998)

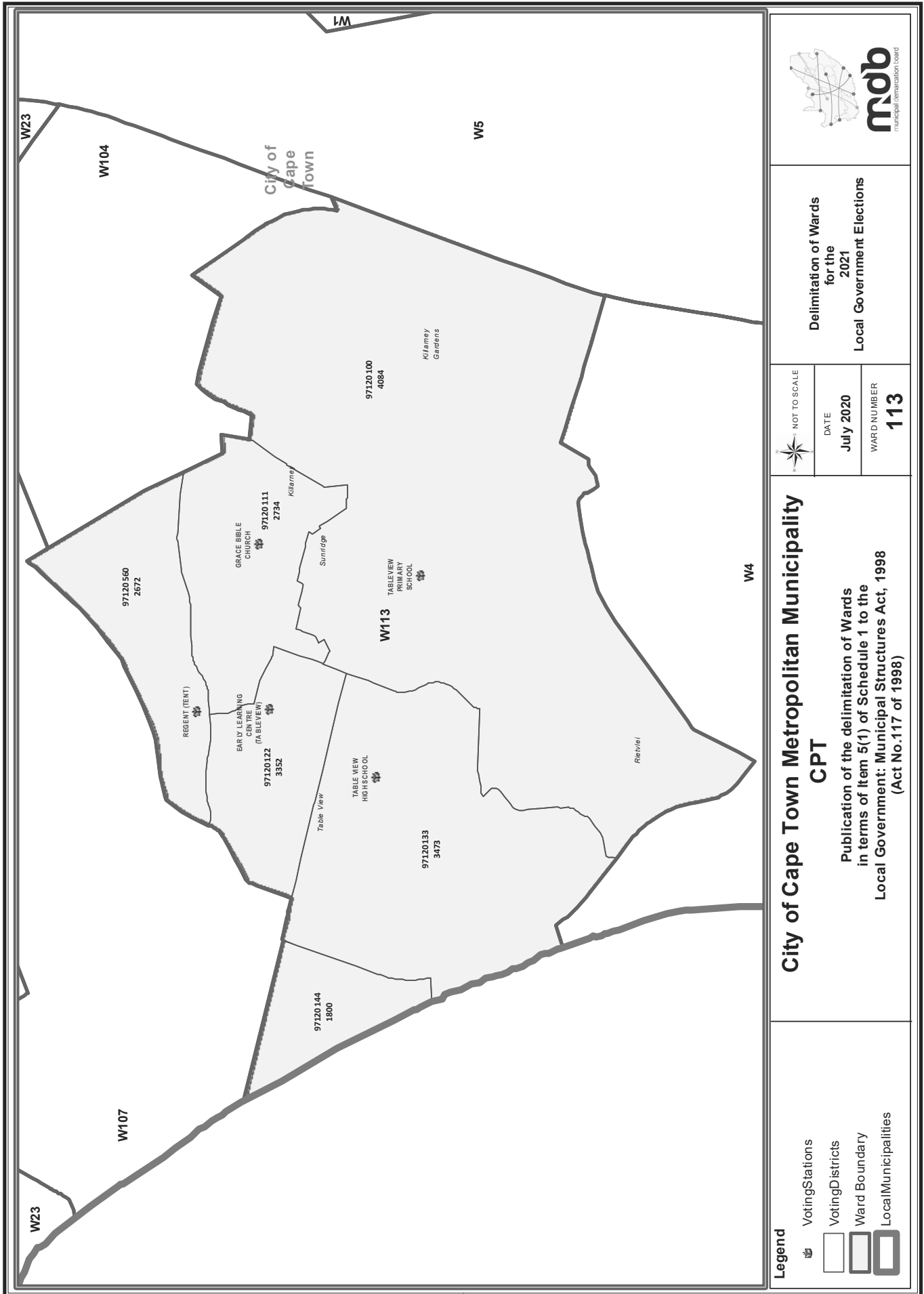
Legend
 Voting Stations
 Voting Districts
 Ward Boundary
 Local Municipalities

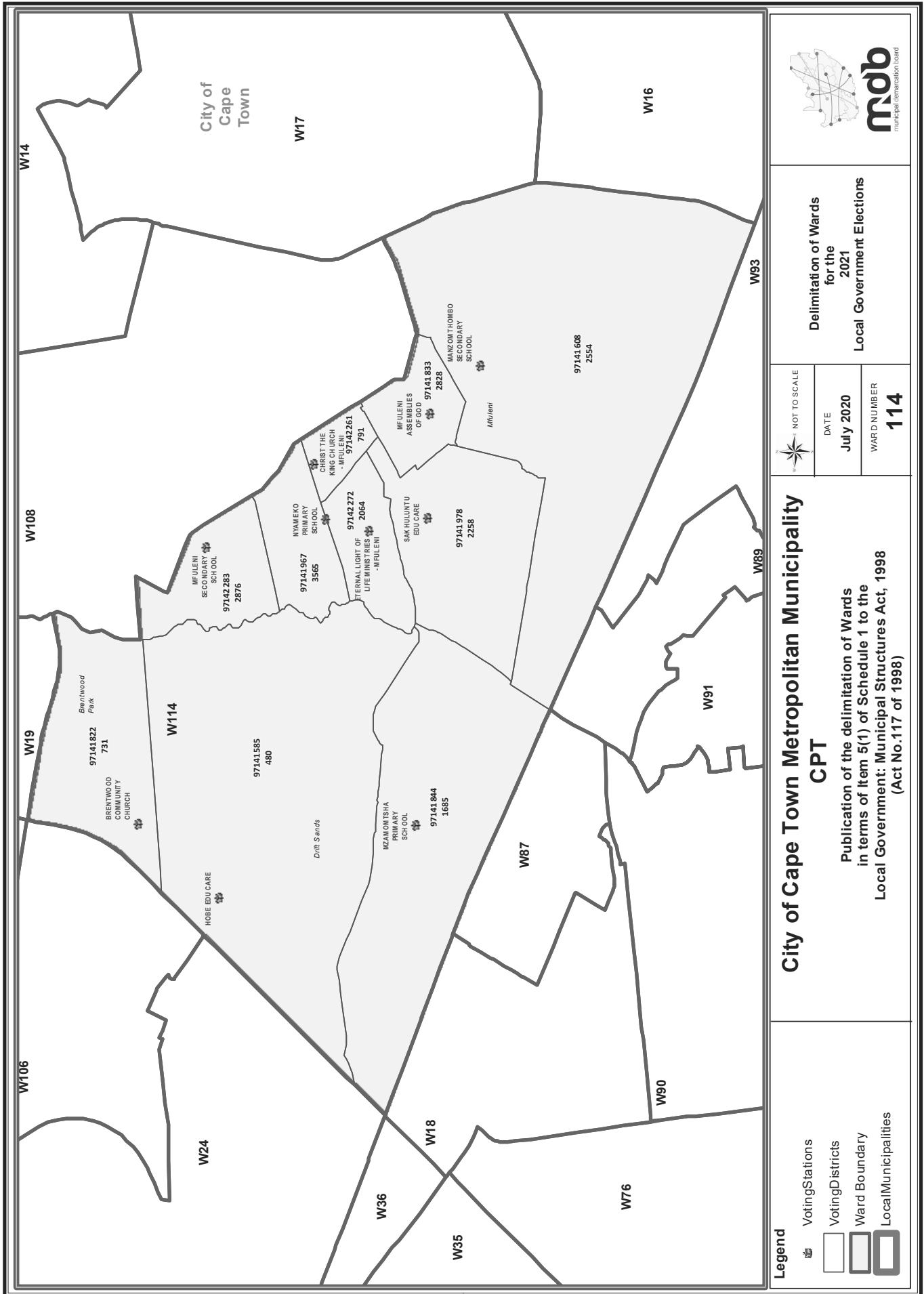










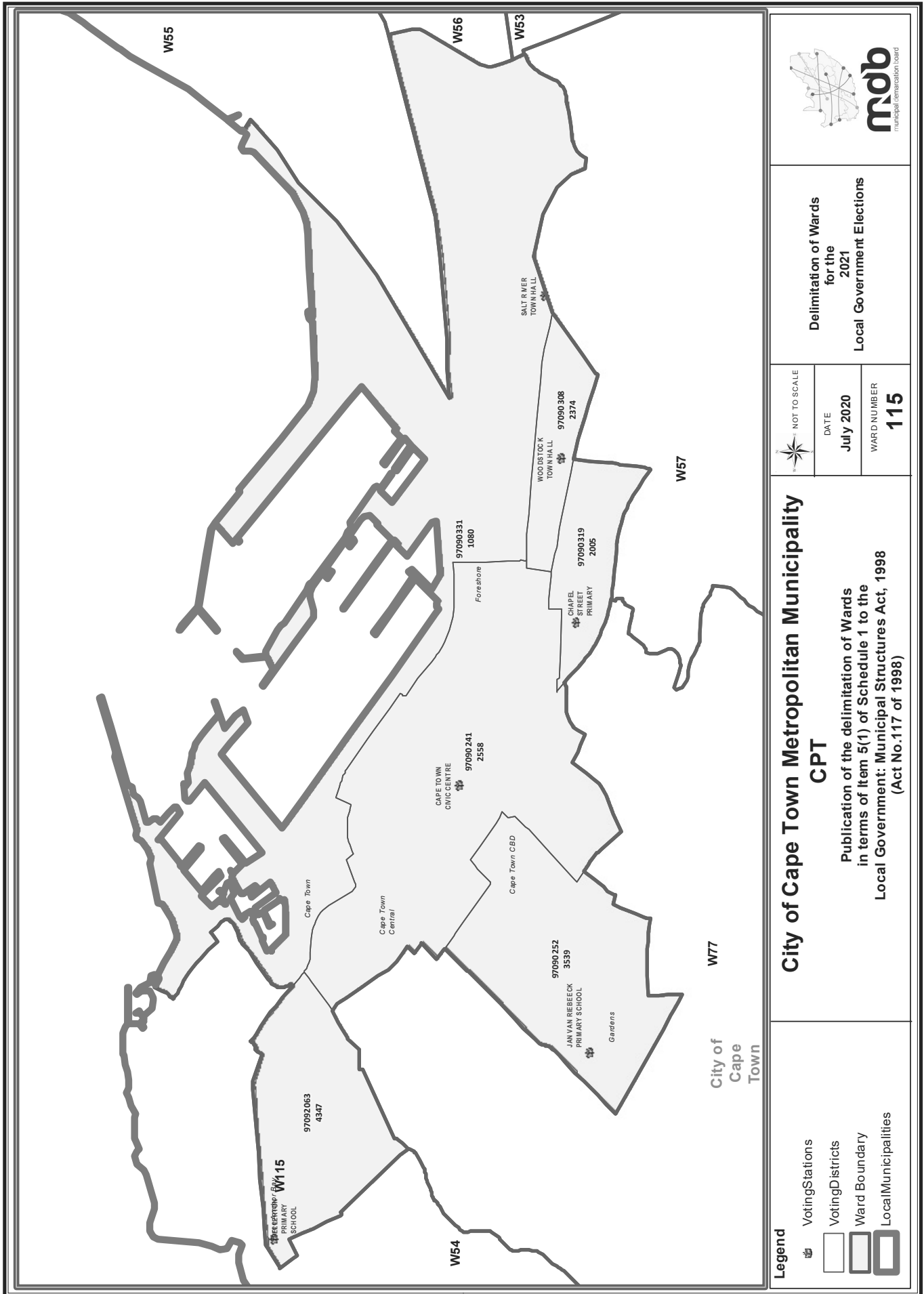


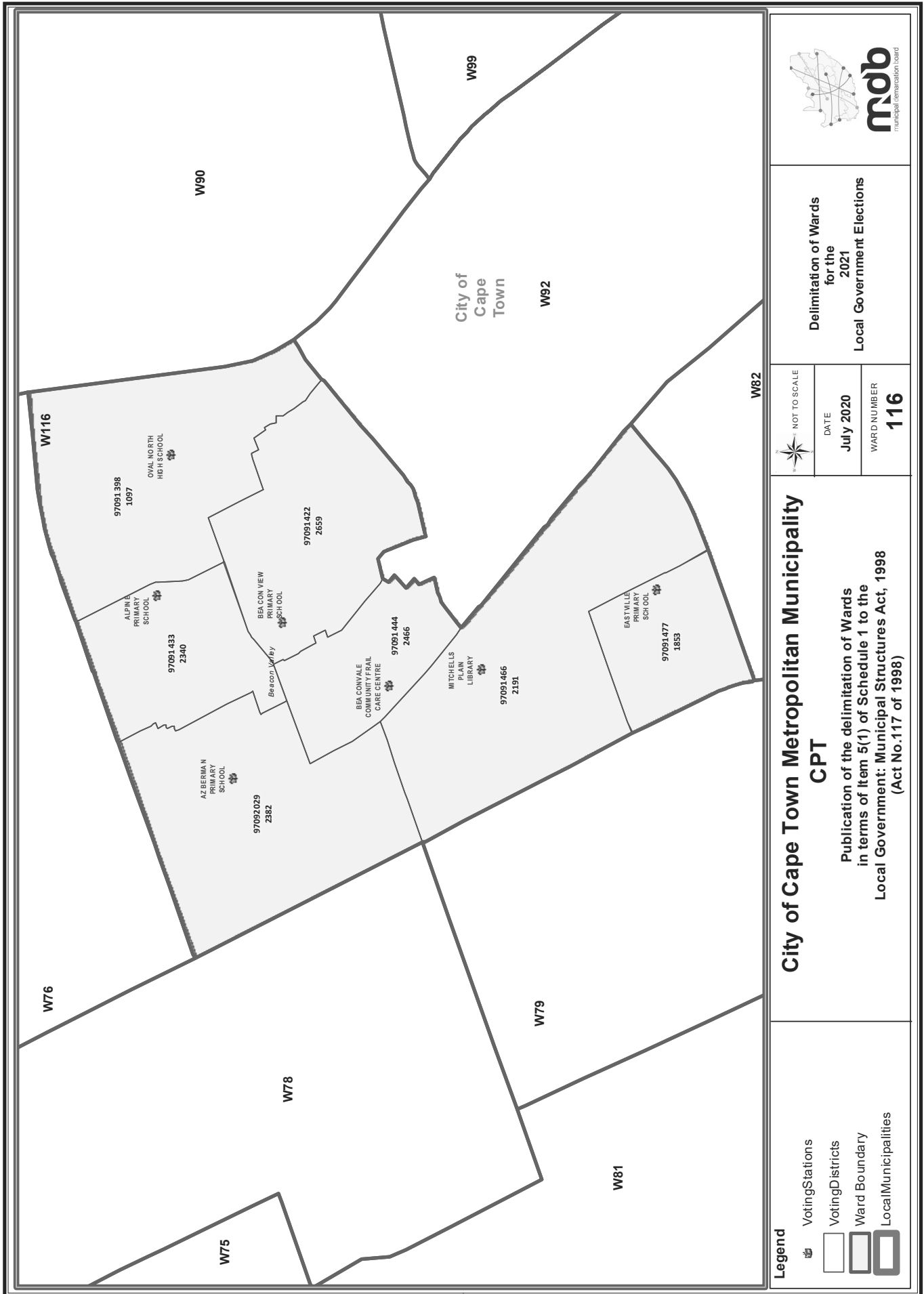
Delimitation of Wards for the 2021 Local Government Elections

NOT TO SCALE
 DATE: July 2020
 WARD NUMBER: 114

City of Cape Town Metropolitan Municipality CPT
 Publication of the delimitation of Wards in terms of Item 5(1) of Schedule 1 to the Local Government: Municipal Structures Act, 1998 (Act No.117 of 1998)

Legend
 Voting Stations
 Voting Districts
 Ward Boundary
 Local Municipalities





Delimitation of Wards for the 2021 Local Government Elections

NOT TO SCALE
 DATE: July 2020
 WARD NUMBER: 116

City of Cape Town Metropolitan Municipality CPT
 Publication of the delimitation of Wards in terms of Item 5(1) of Schedule 1 to the Local Government: Municipal Structures Act, 1998 (Act No.117 of 1998)

Legend

- Voting Stations
- Voting Districts
- Ward Boundary
- Local Municipalities

